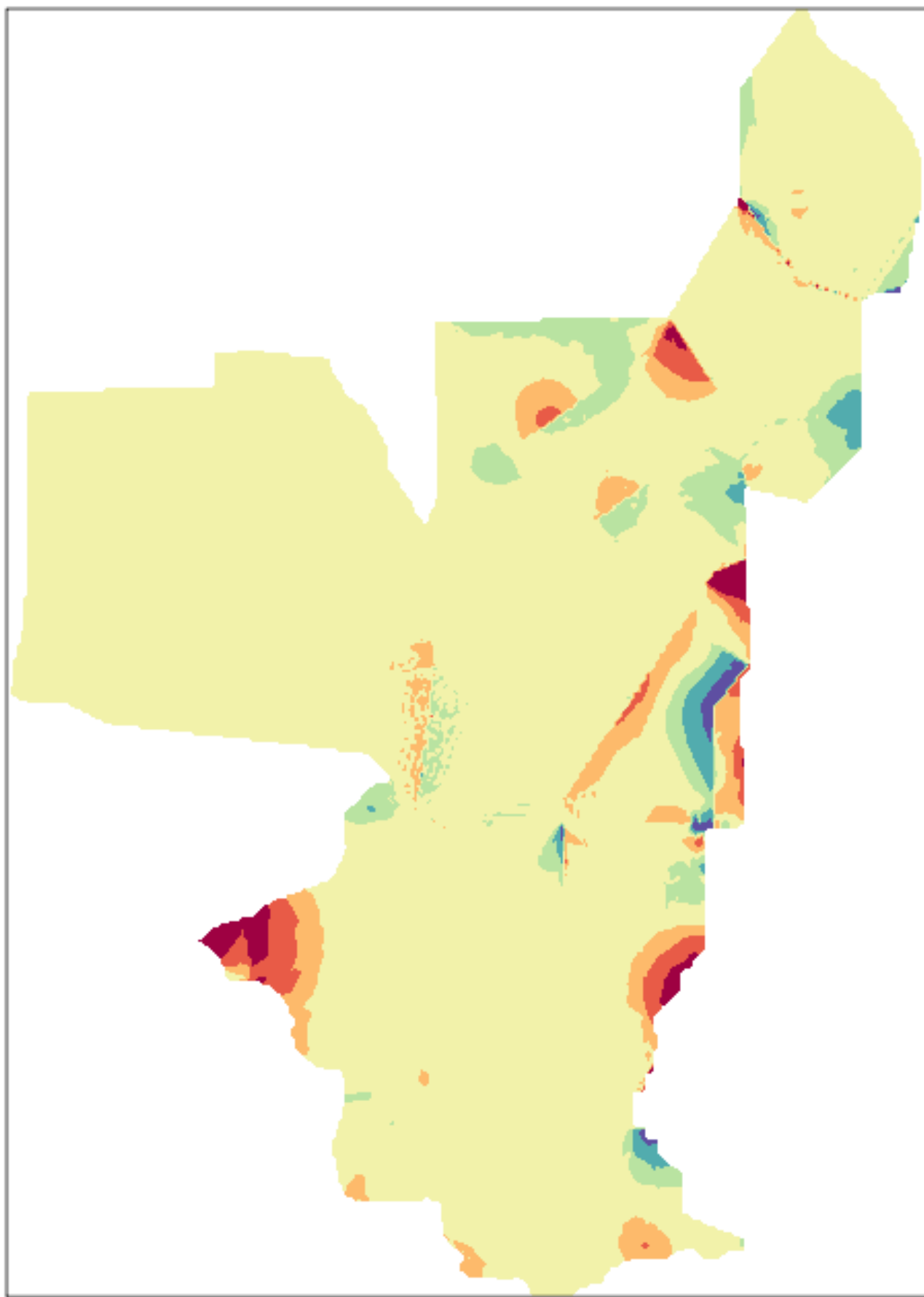


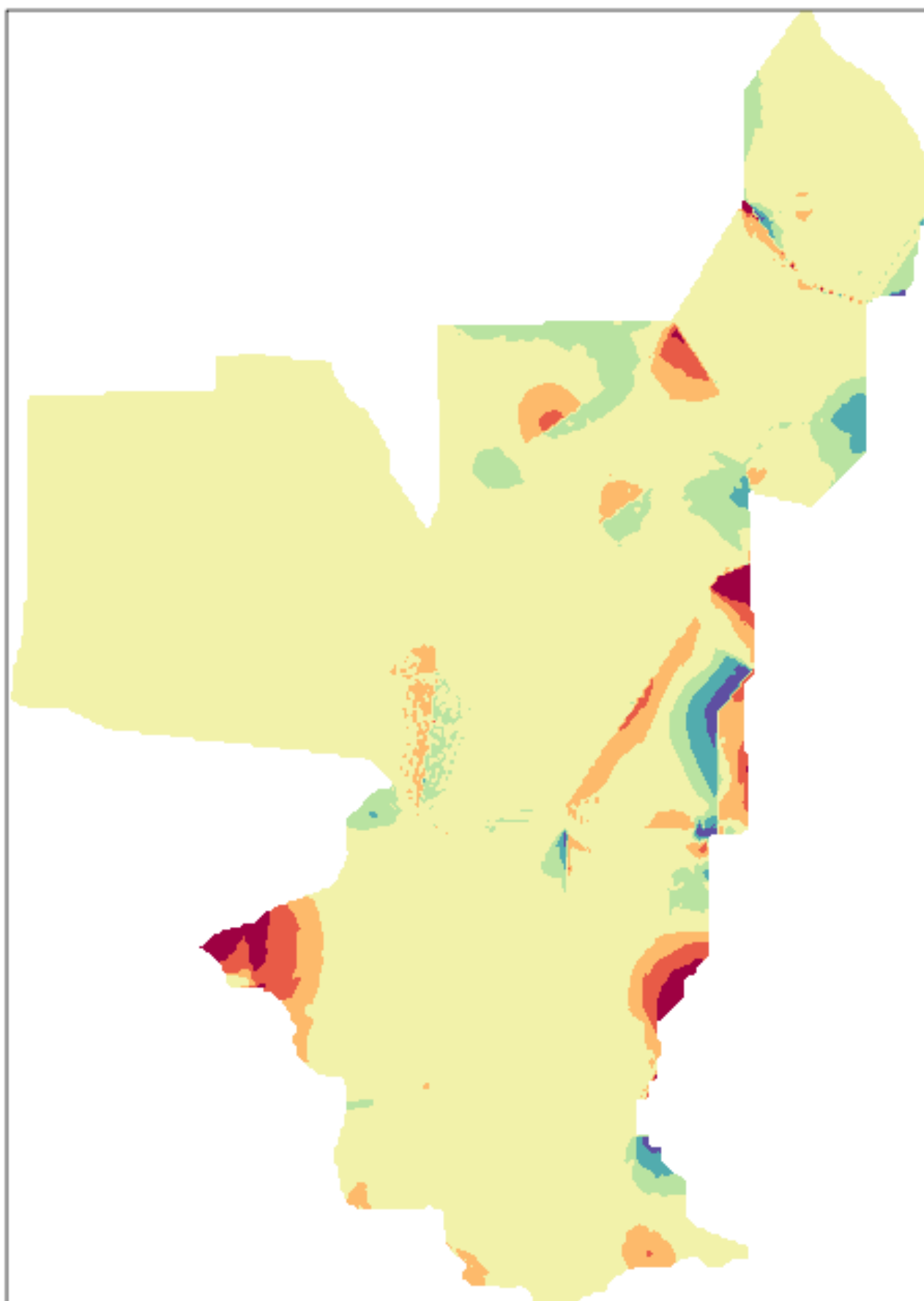
EDEN water-level difference maps (V2 - V1) for 04/01/2010

Diff.
(cm)



EDEN water-level difference maps (V2 - V1) for 04/02/2010

Diff.
(cm)



30

15

5

0

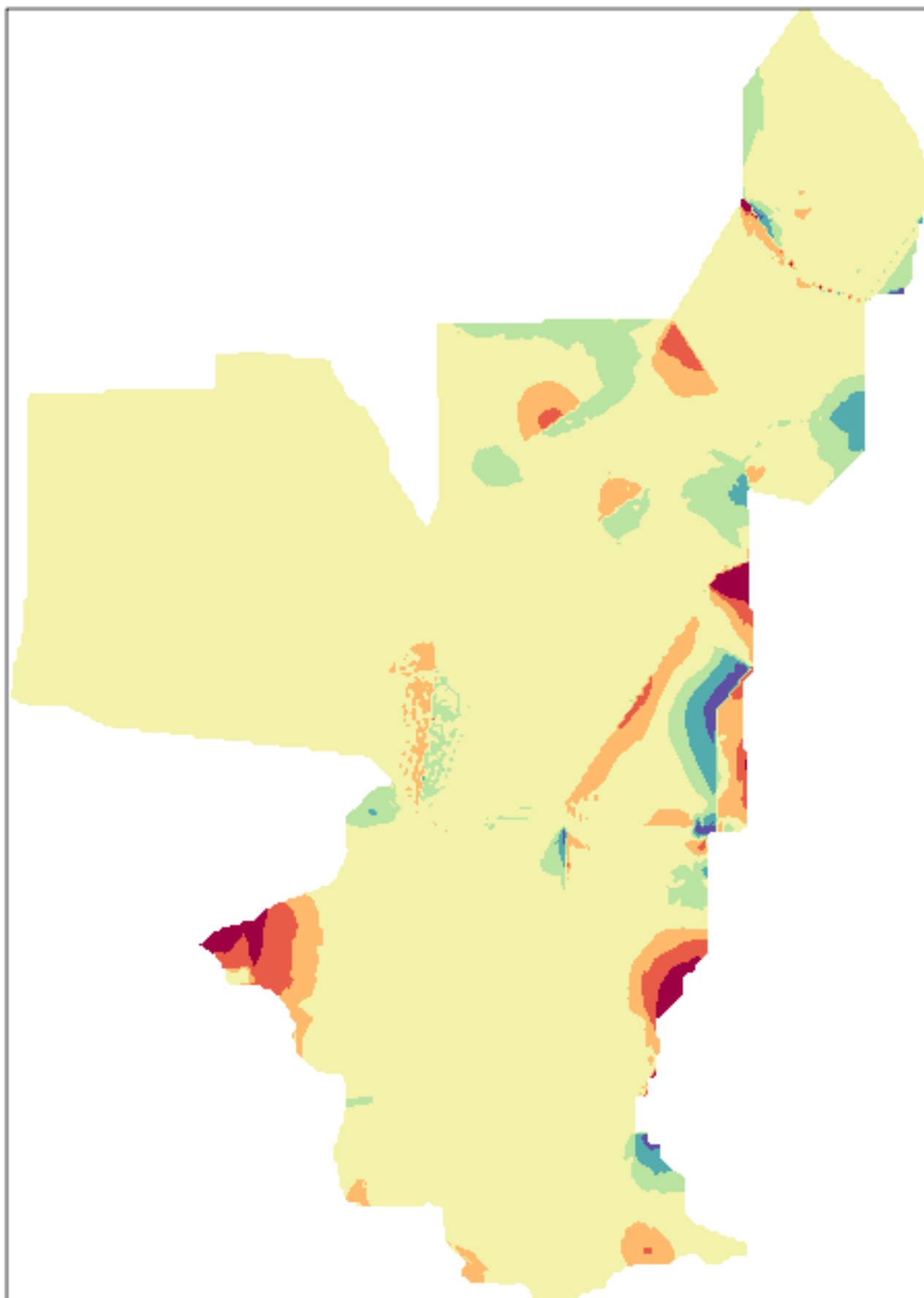
-5

-15

-30

EDEN water-level difference maps (V2 - V1) for 04/03/2010

Diff.
(cm)



30

15

5

0

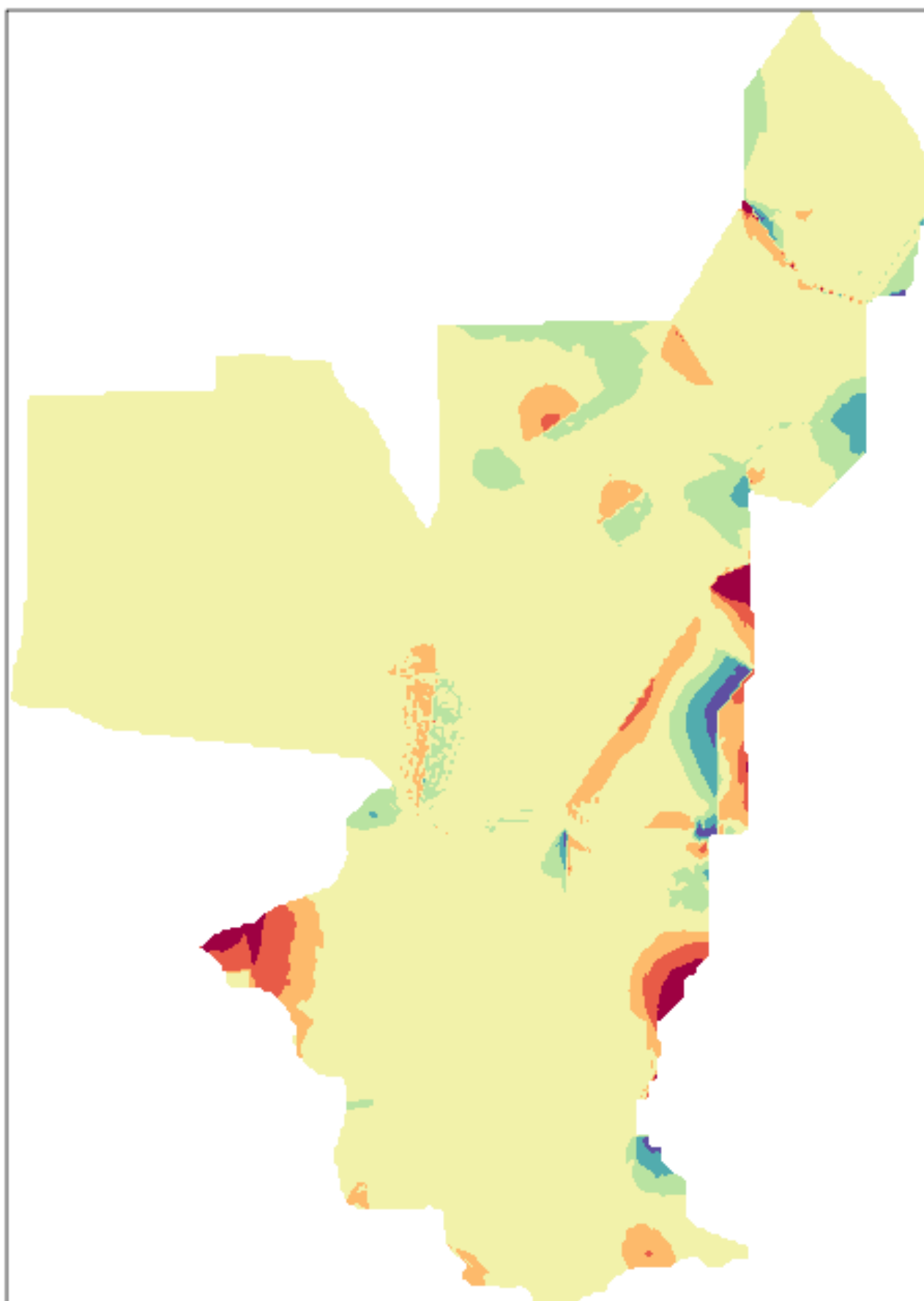
-5

-15

-30

EDEN water-level difference maps (V2 - V1) for 04/04/2010

Diff.
(cm)



30

15

5

0

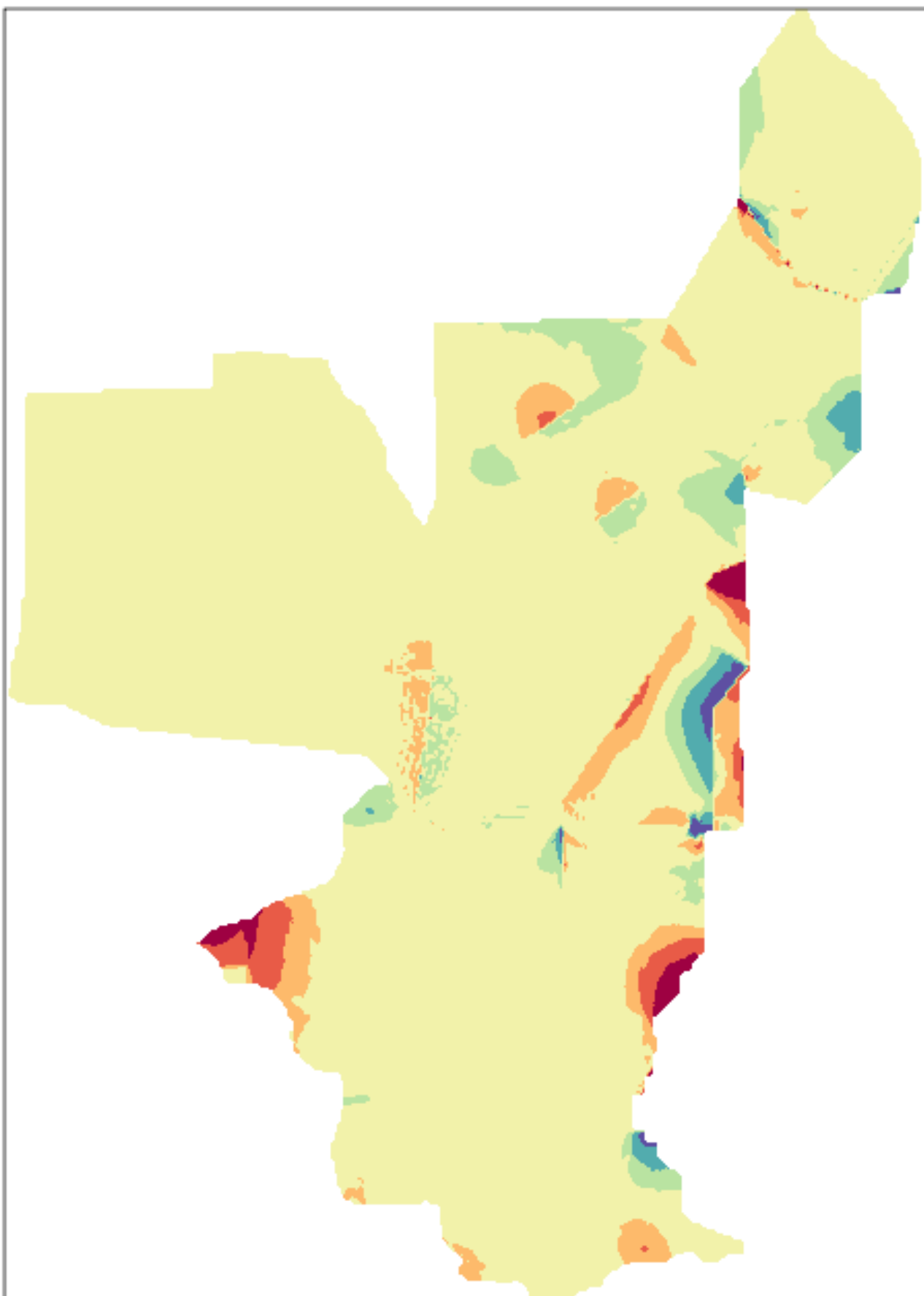
-5

-15

-30

EDEN water-level difference maps (V2 - V1) for 04/05/2010

Diff.
(cm)



30

15

5

0

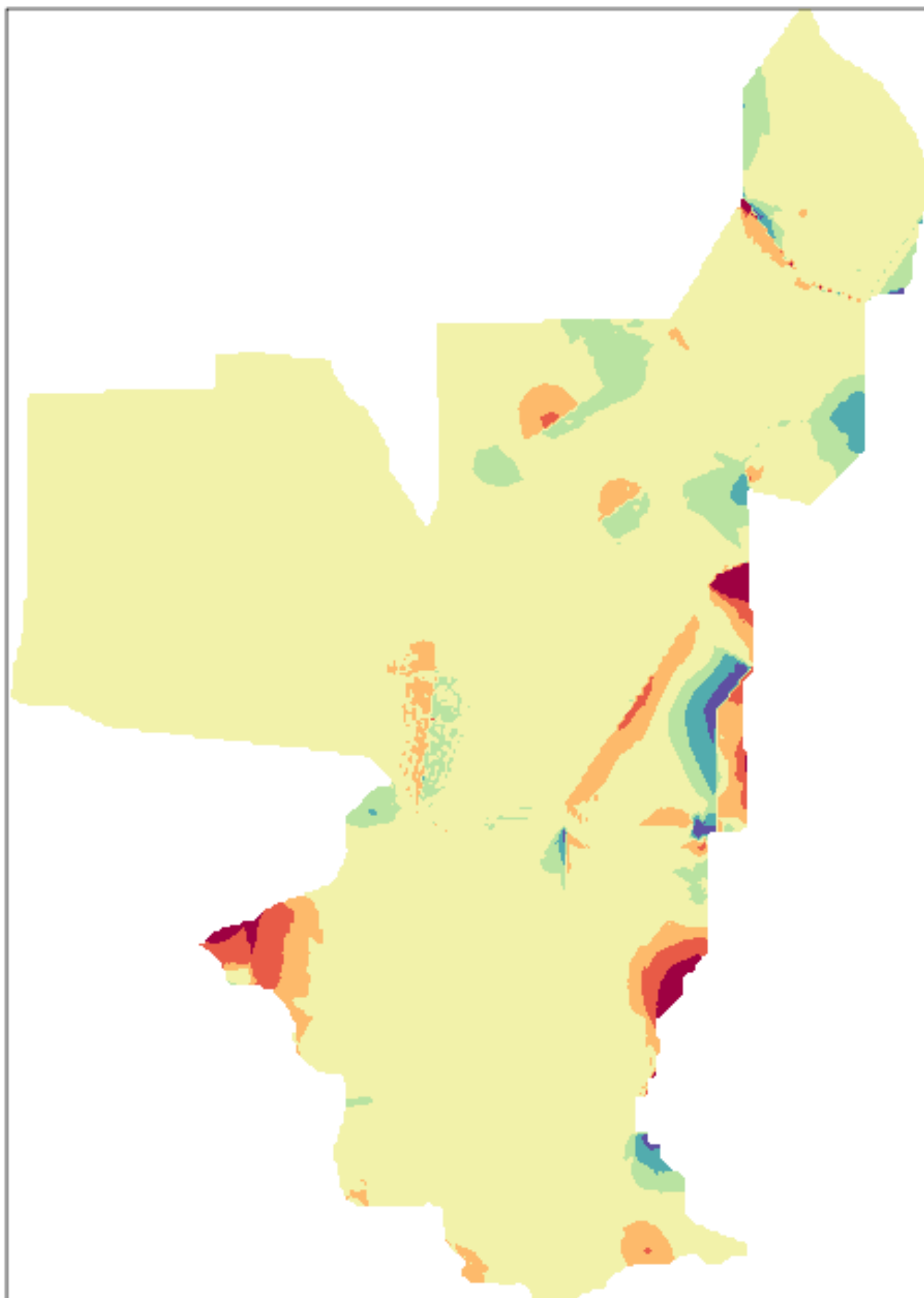
-5

-15

-30

EDEN water-level difference maps (V2 - V1) for 04/06/2010

Diff.
(cm)



30

15

5

0

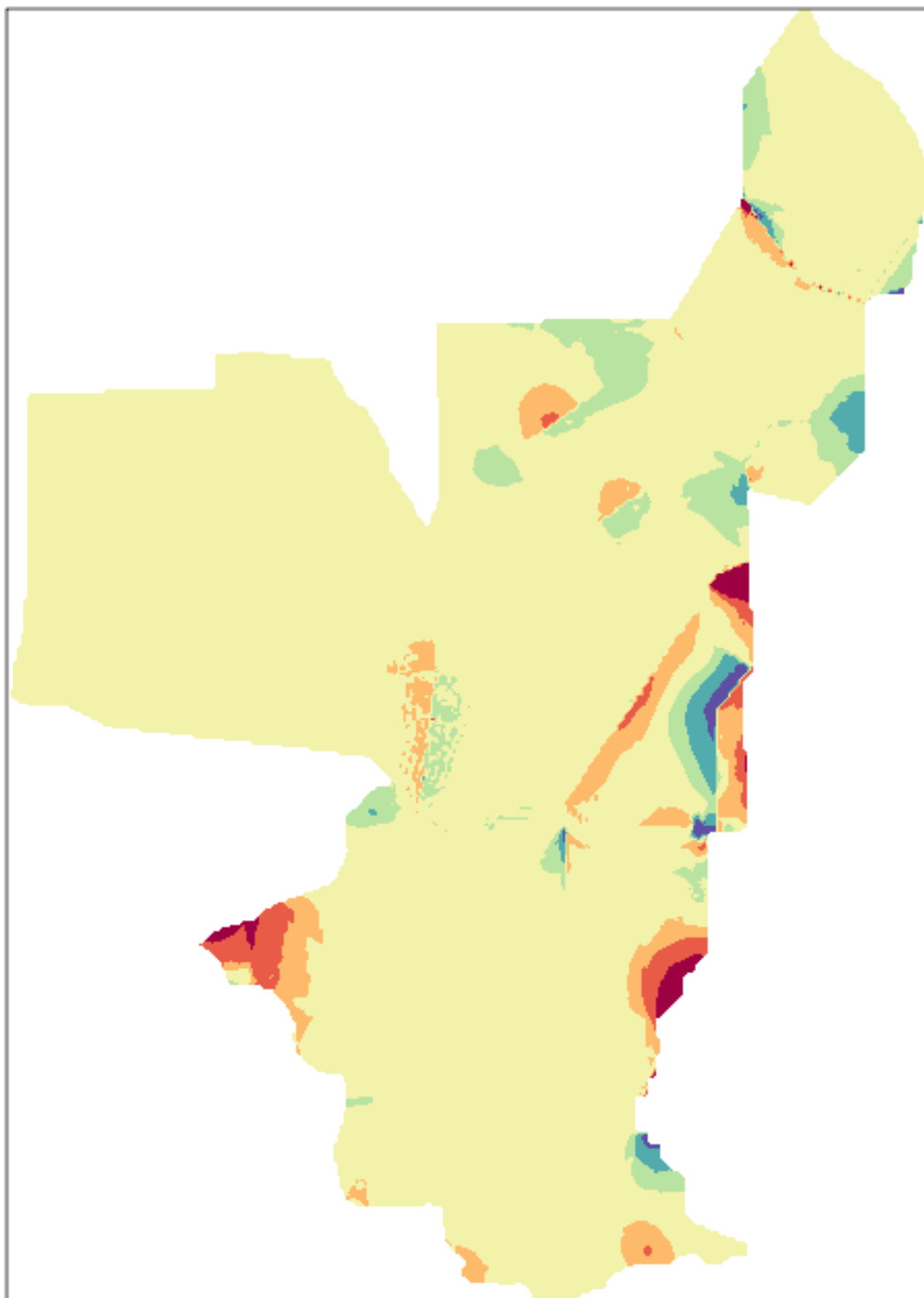
-5

-15

-30

EDEN water-level difference maps (V2 - V1) for 04/07/2010

Diff.
(cm)



30

15

5

0

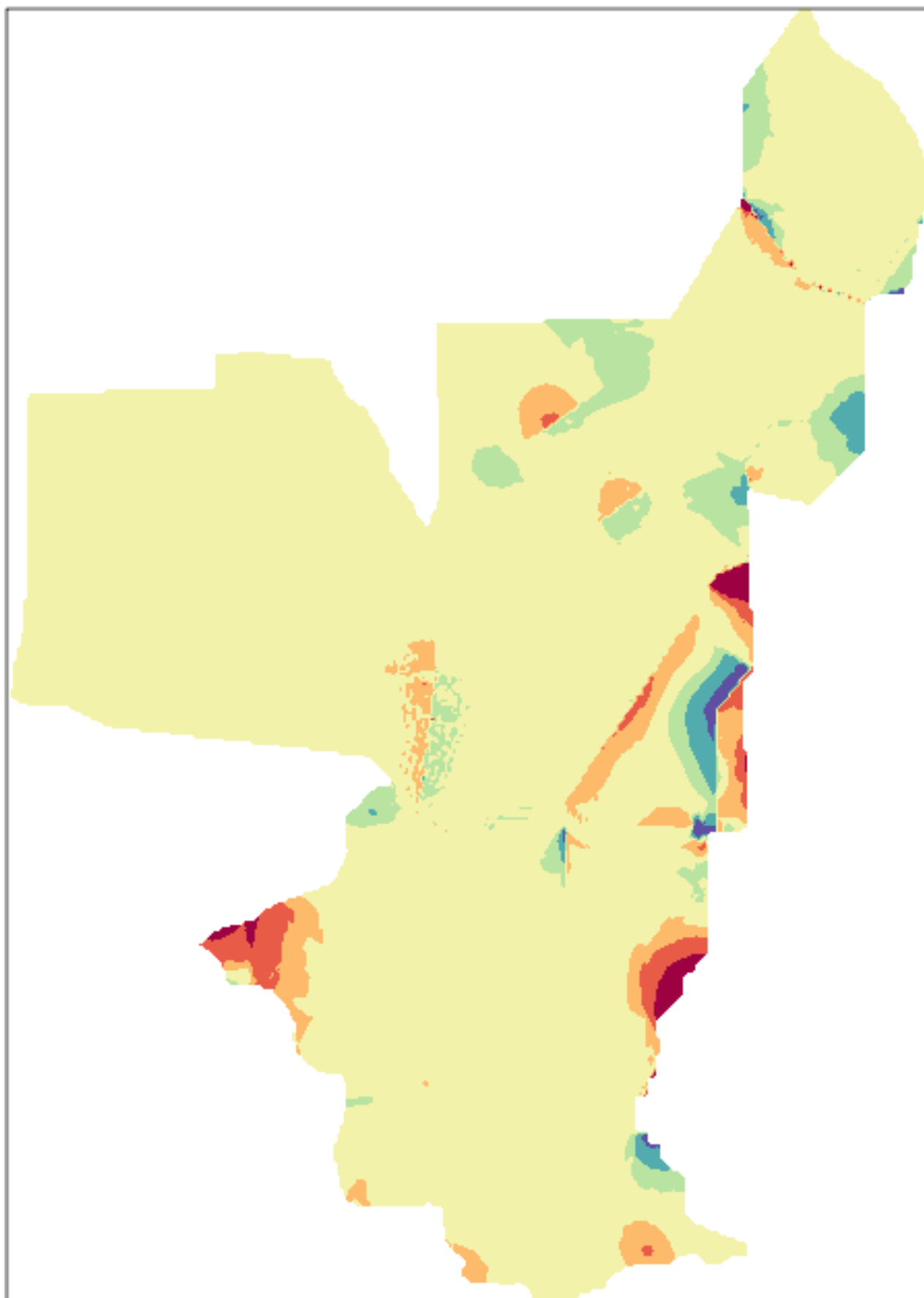
-5

-15

-30

EDEN water-level difference maps (V2 - V1) for 04/08/2010

Diff.
(cm)



30

15

5

0

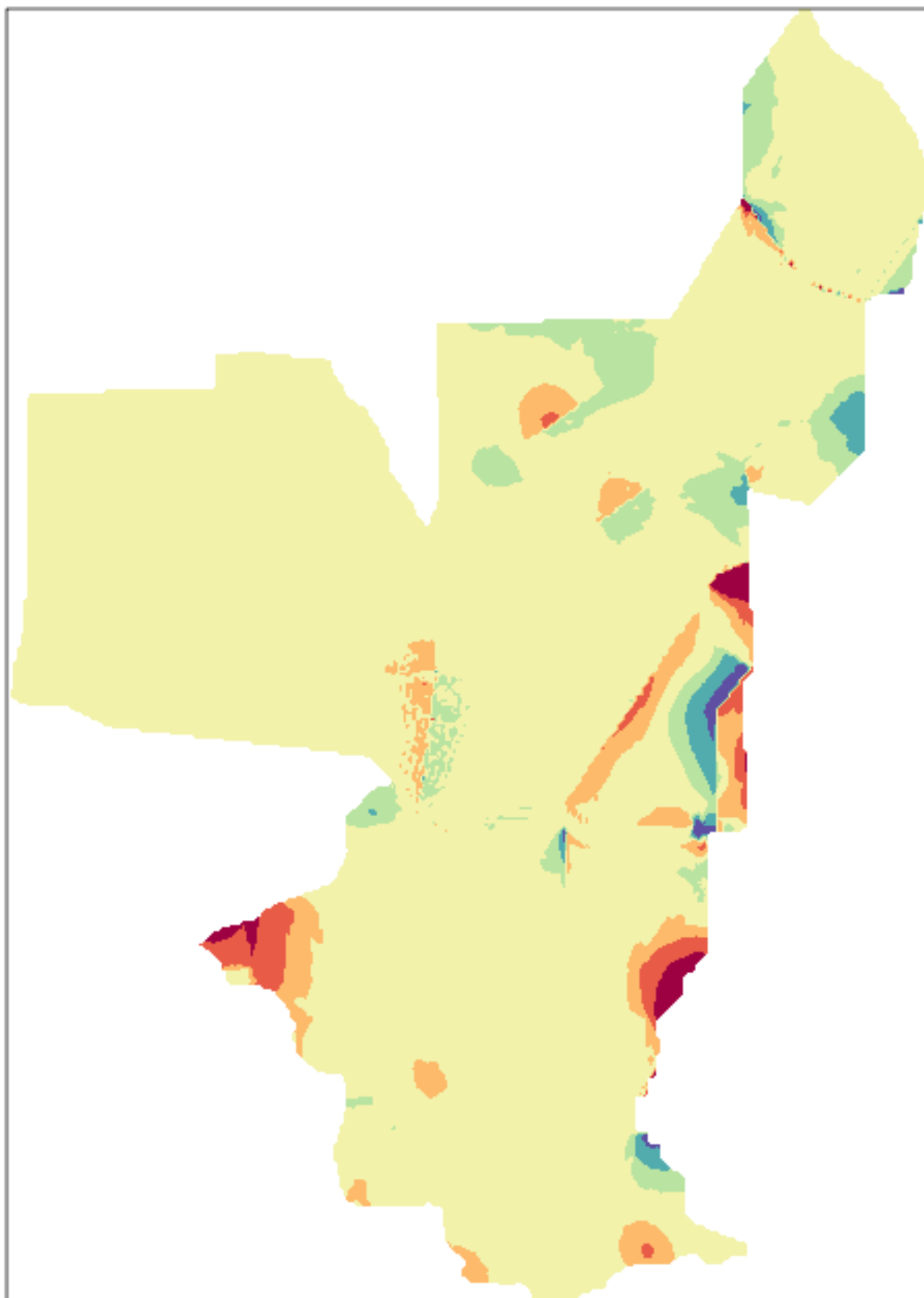
-5

-15

-30

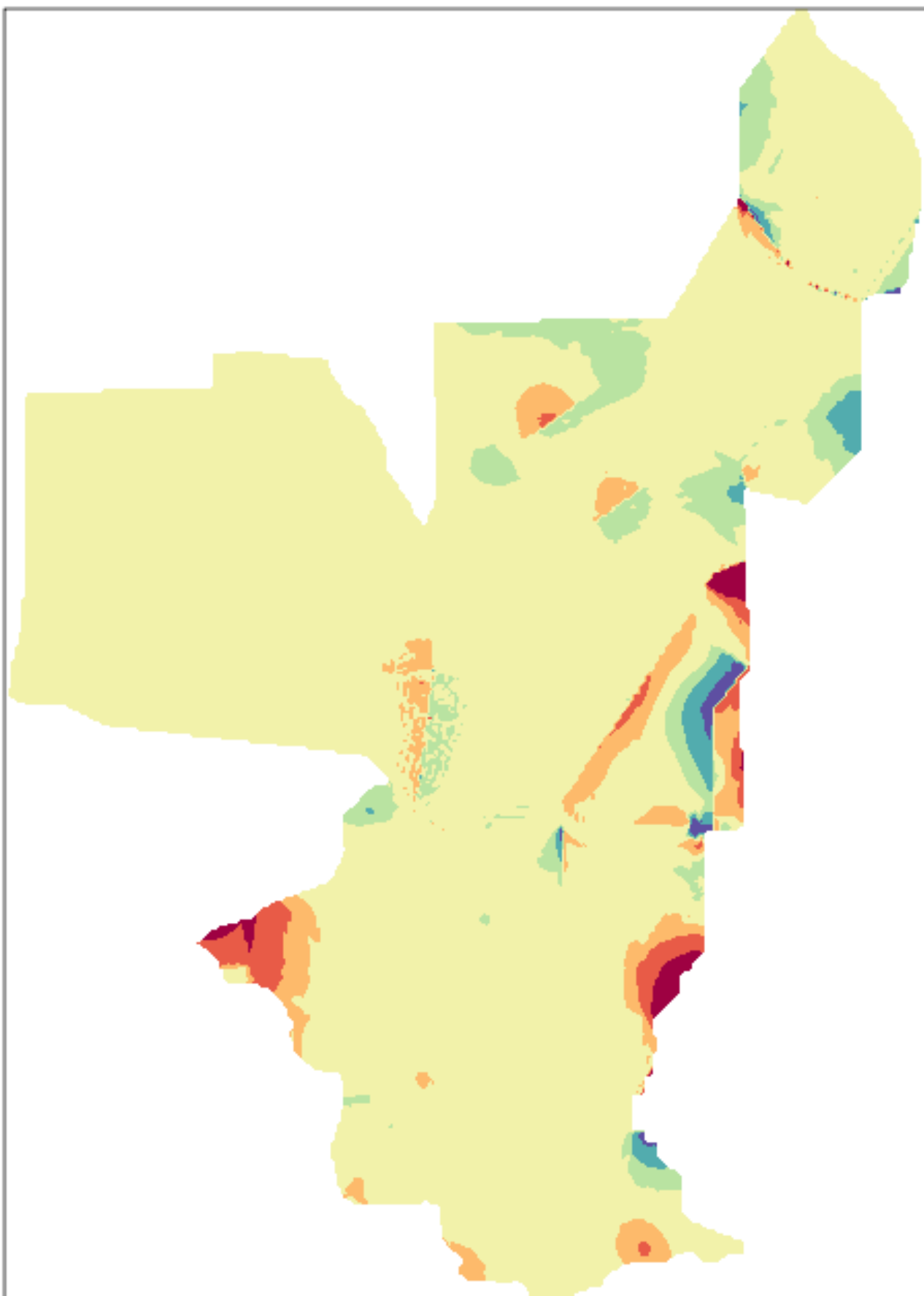
EDEN water-level difference maps (V2 - V1) for 04/09/2010

Diff.
(cm)



EDEN water-level difference maps (V2 - V1) for 04/10/2010

Diff.
(cm)



30

15

5

0

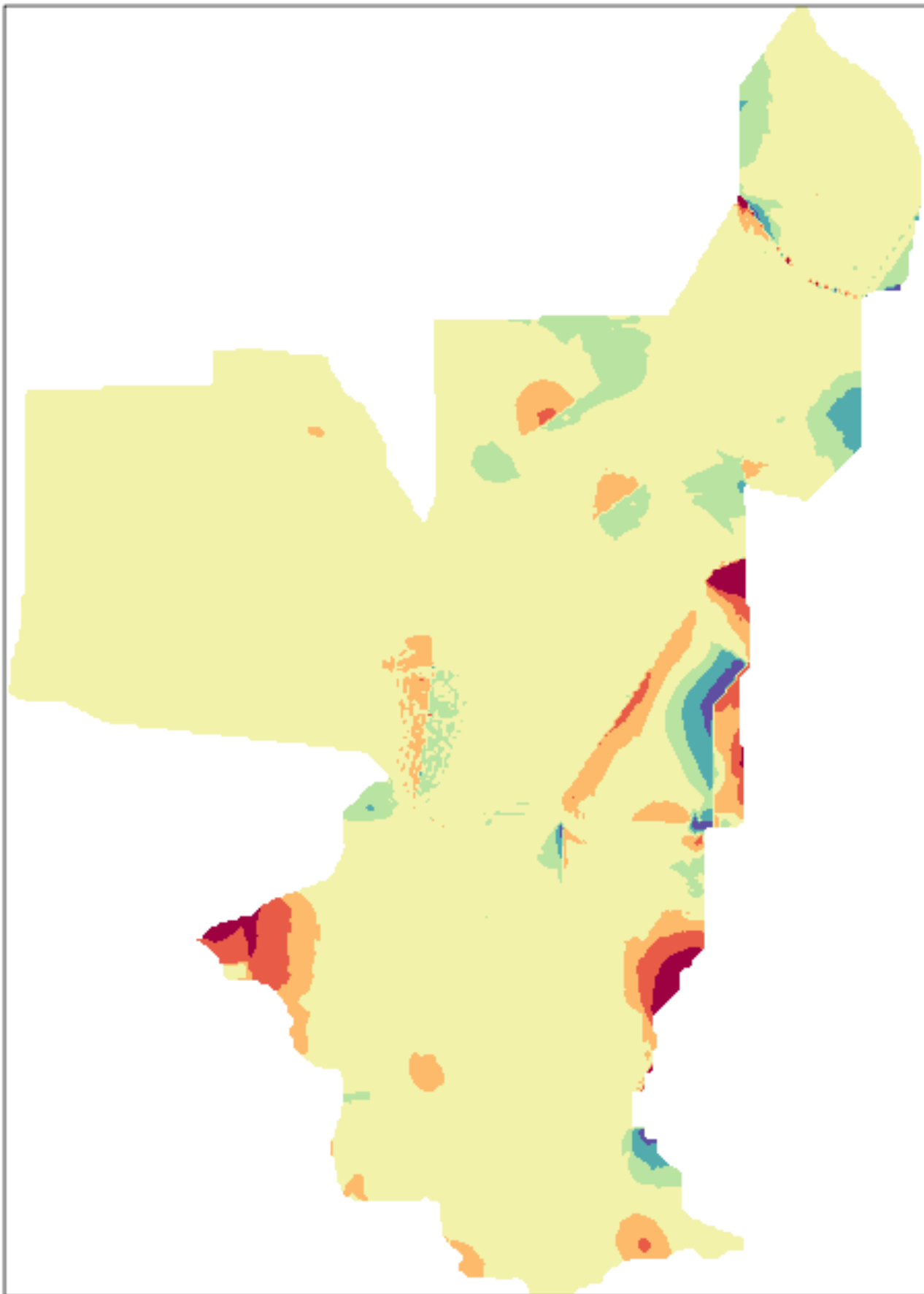
-5

-15

-30

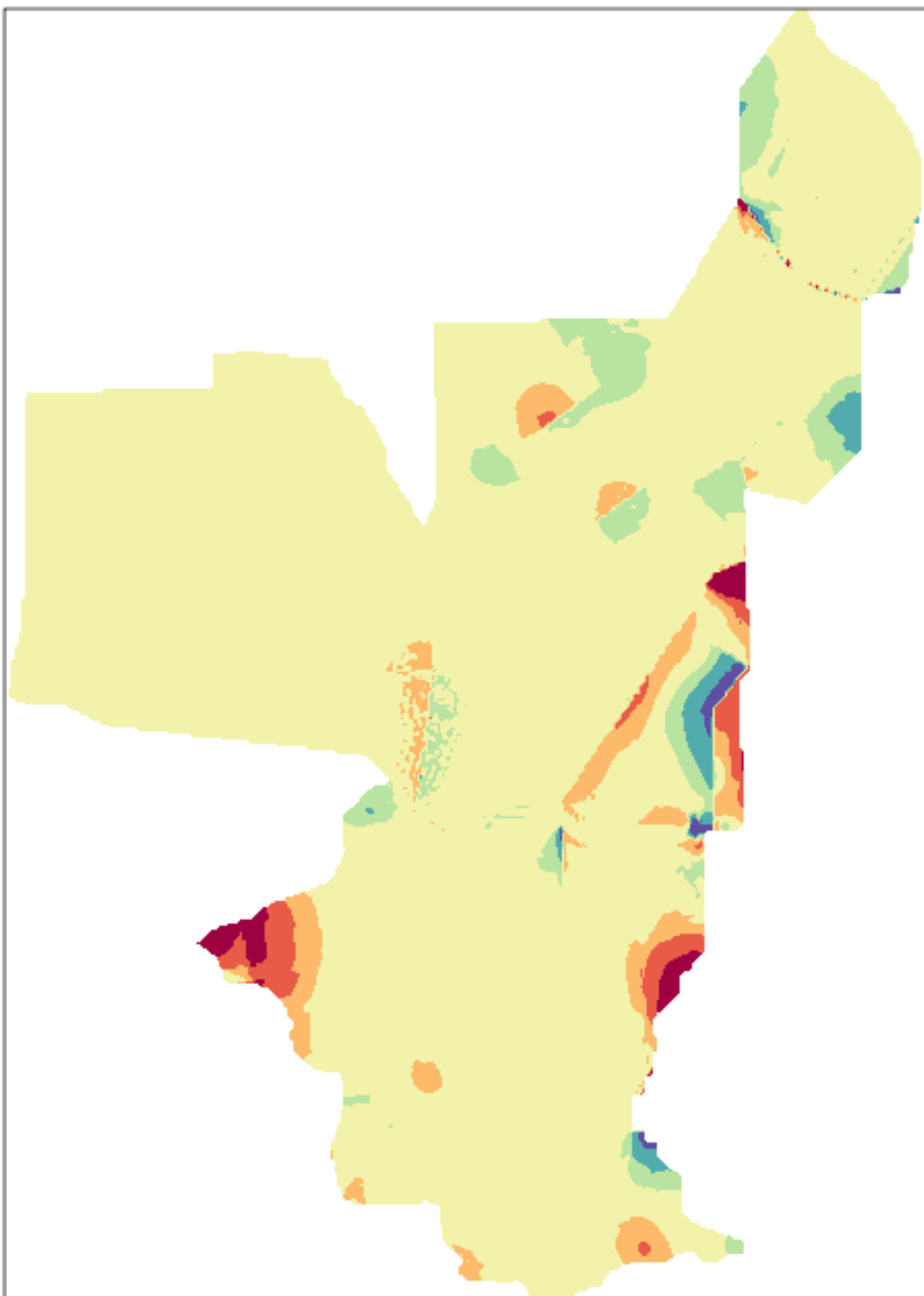
EDEN water-level difference maps (V2 - V1) for 04/11/2010

Diff.
(cm)



EDEN water-level difference maps (V2 - V1) for 04/12/2010

Diff.
(cm)



30

15

5

0

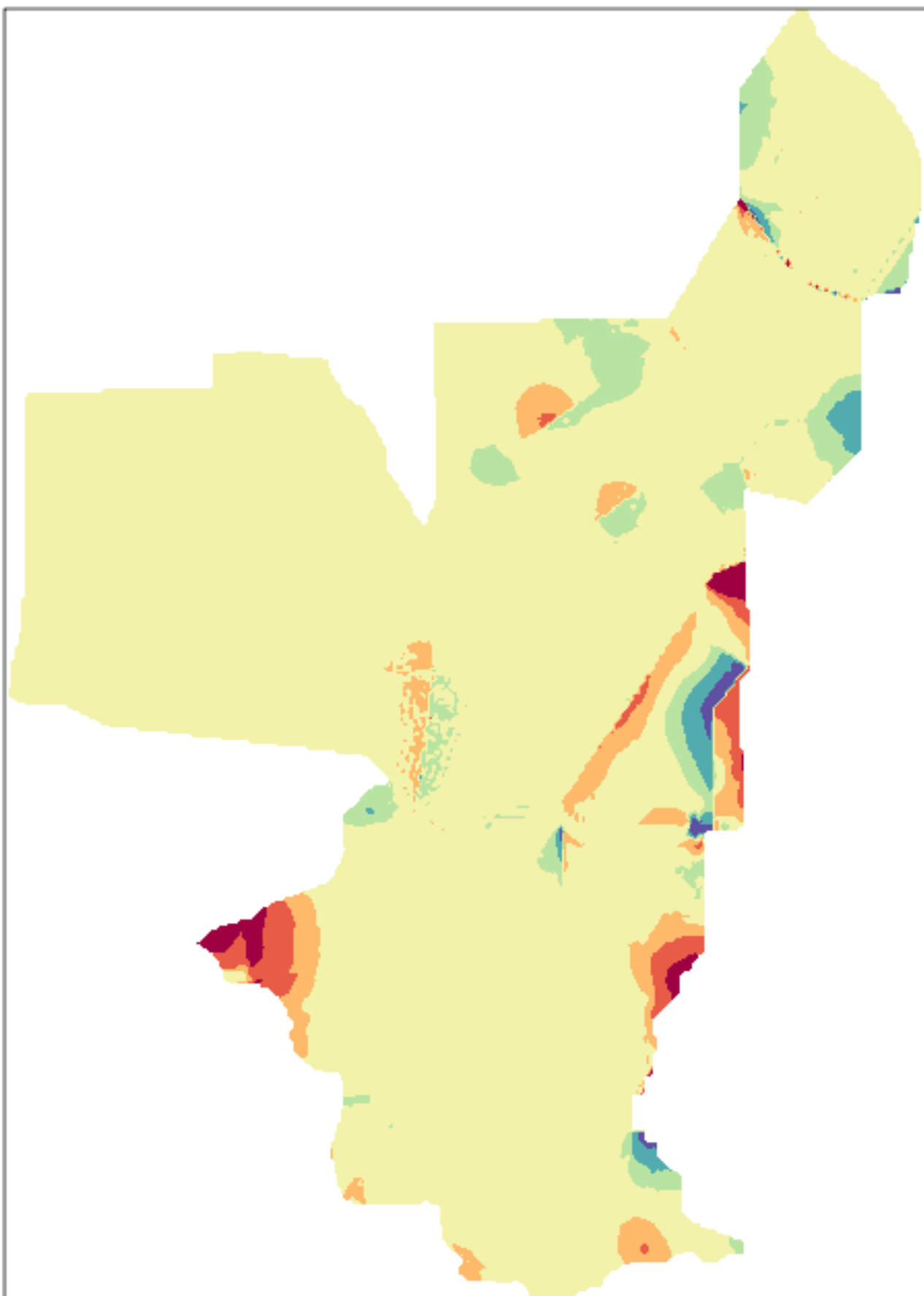
-5

-15

-30

EDEN water-level difference maps (V2 - V1) for 04/13/2010

Diff.
(cm)



30

15

5

0

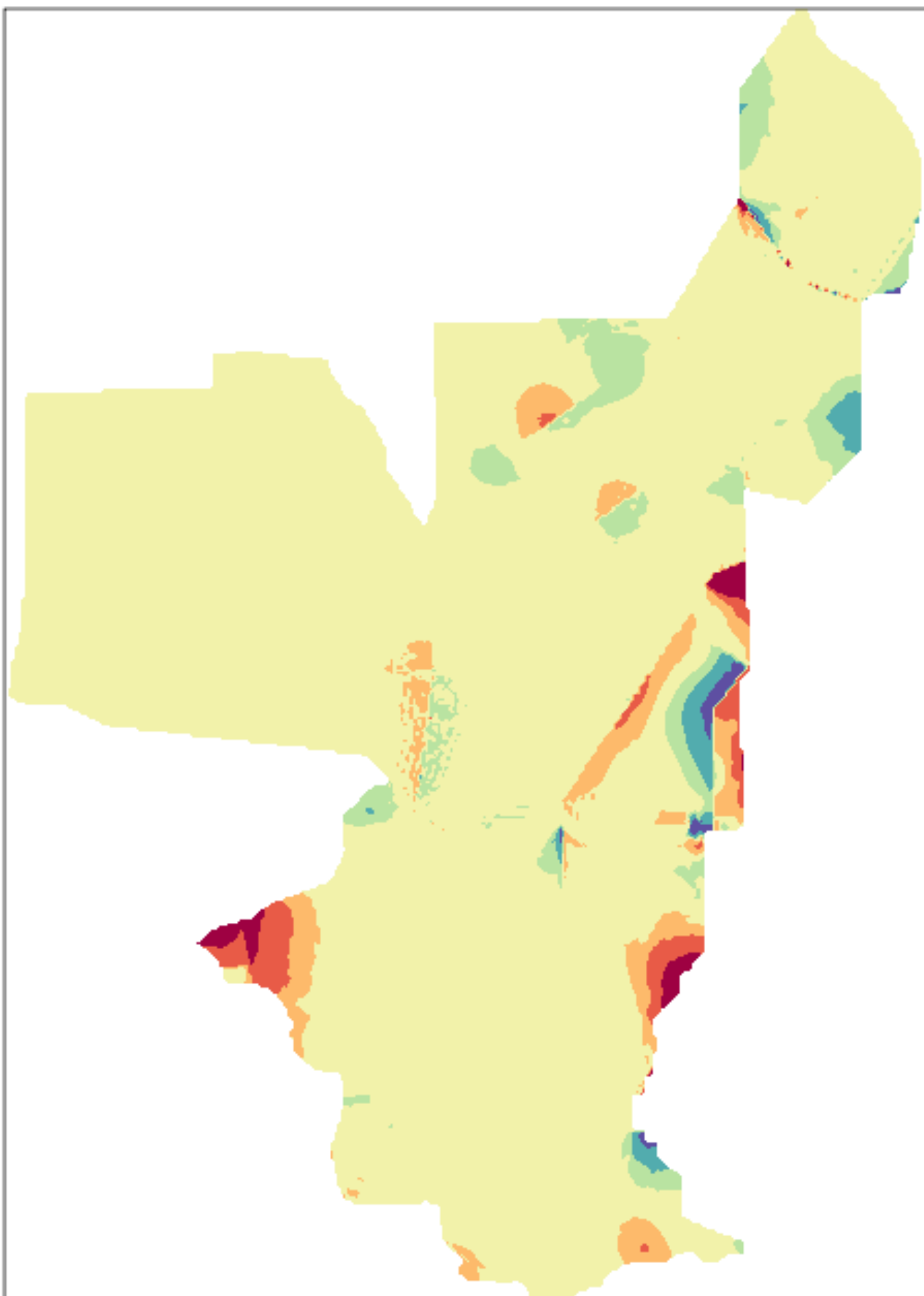
-5

-15

-30

EDEN water-level difference maps (V2 - V1) for 04/14/2010

Diff.
(cm)



30

15

5

0

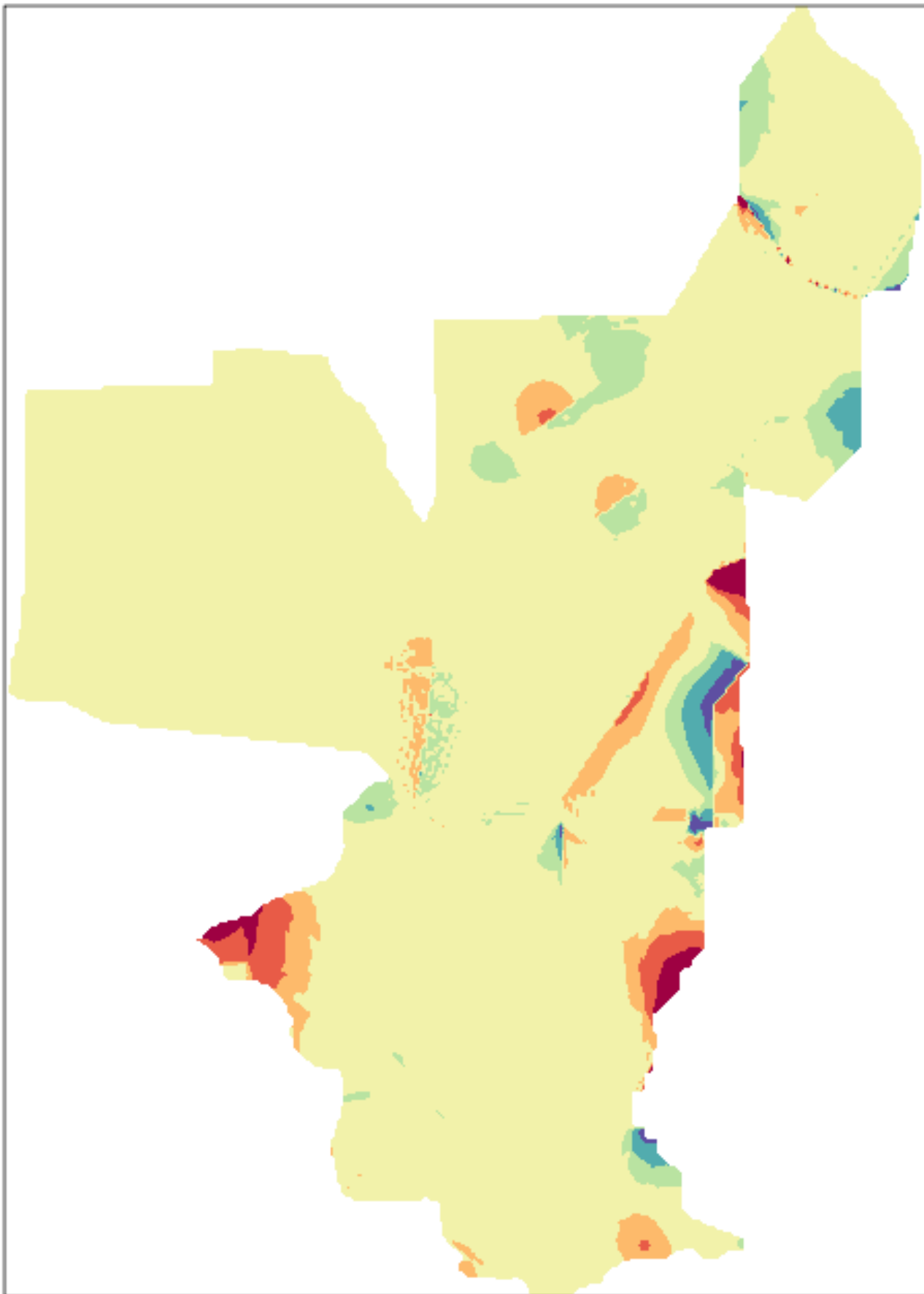
-5

-15

-30

EDEN water-level difference maps (V2 - V1) for 04/15/2010

Diff.
(cm)



30

15

5

0

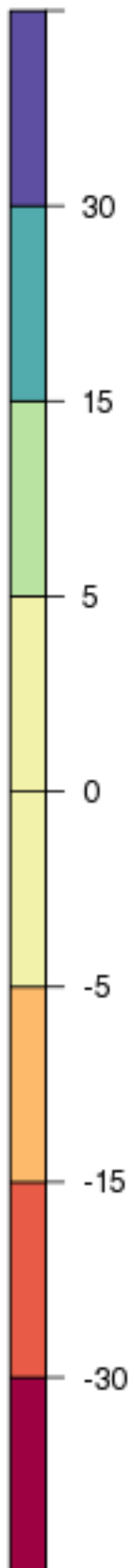
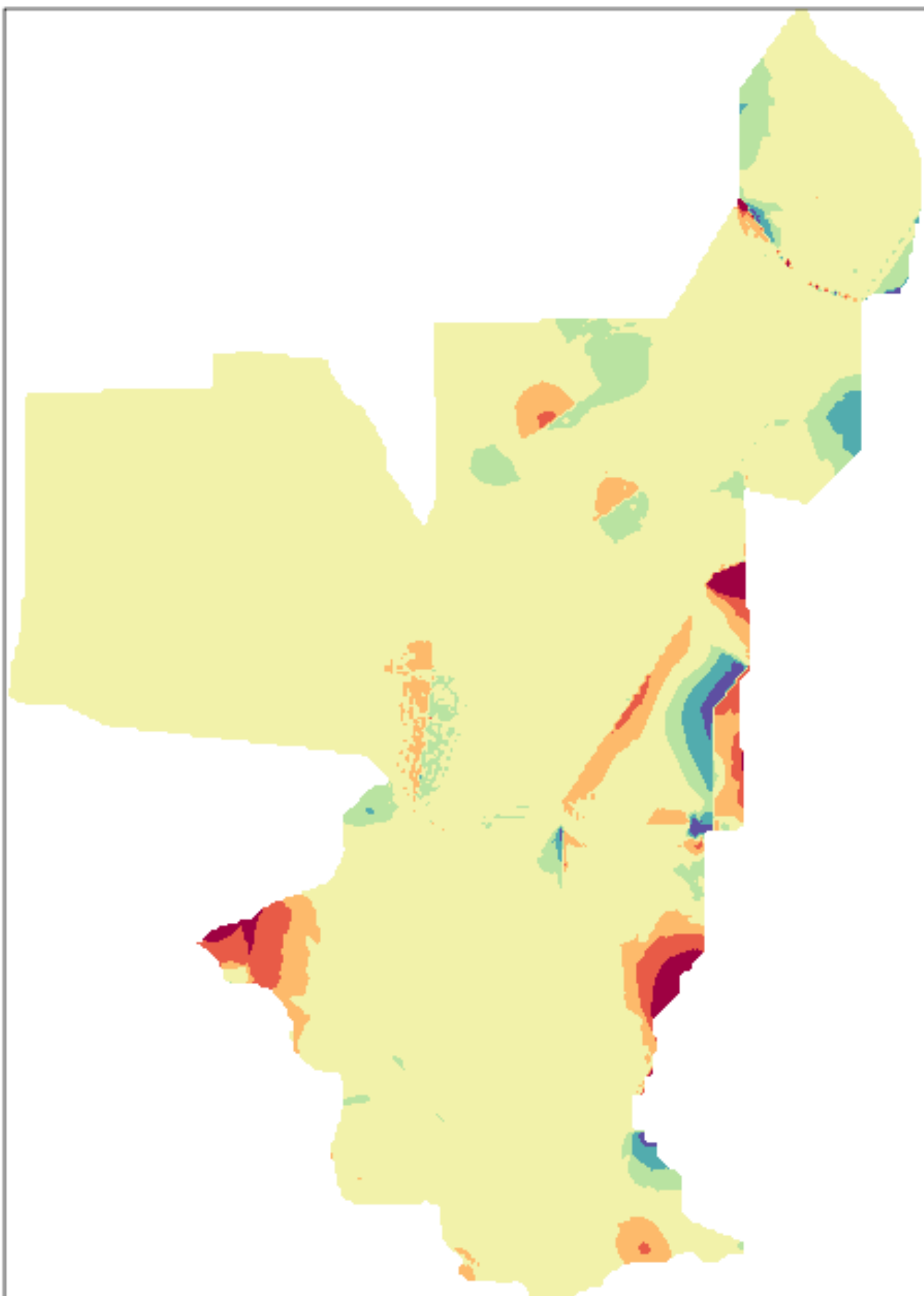
-5

-15

-30

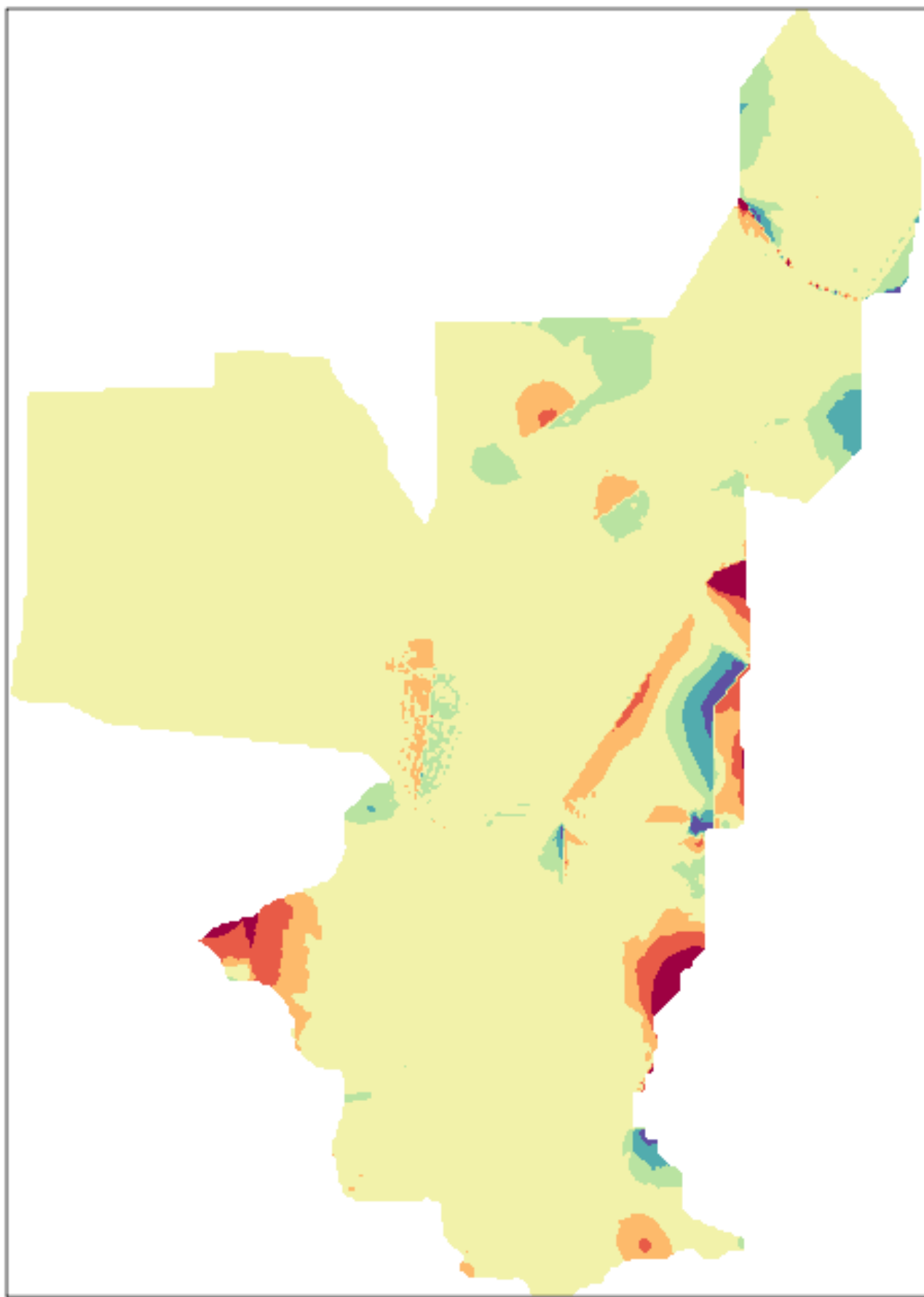
EDEN water-level difference maps (V2 - V1) for 04/16/2010

Diff.
(cm)



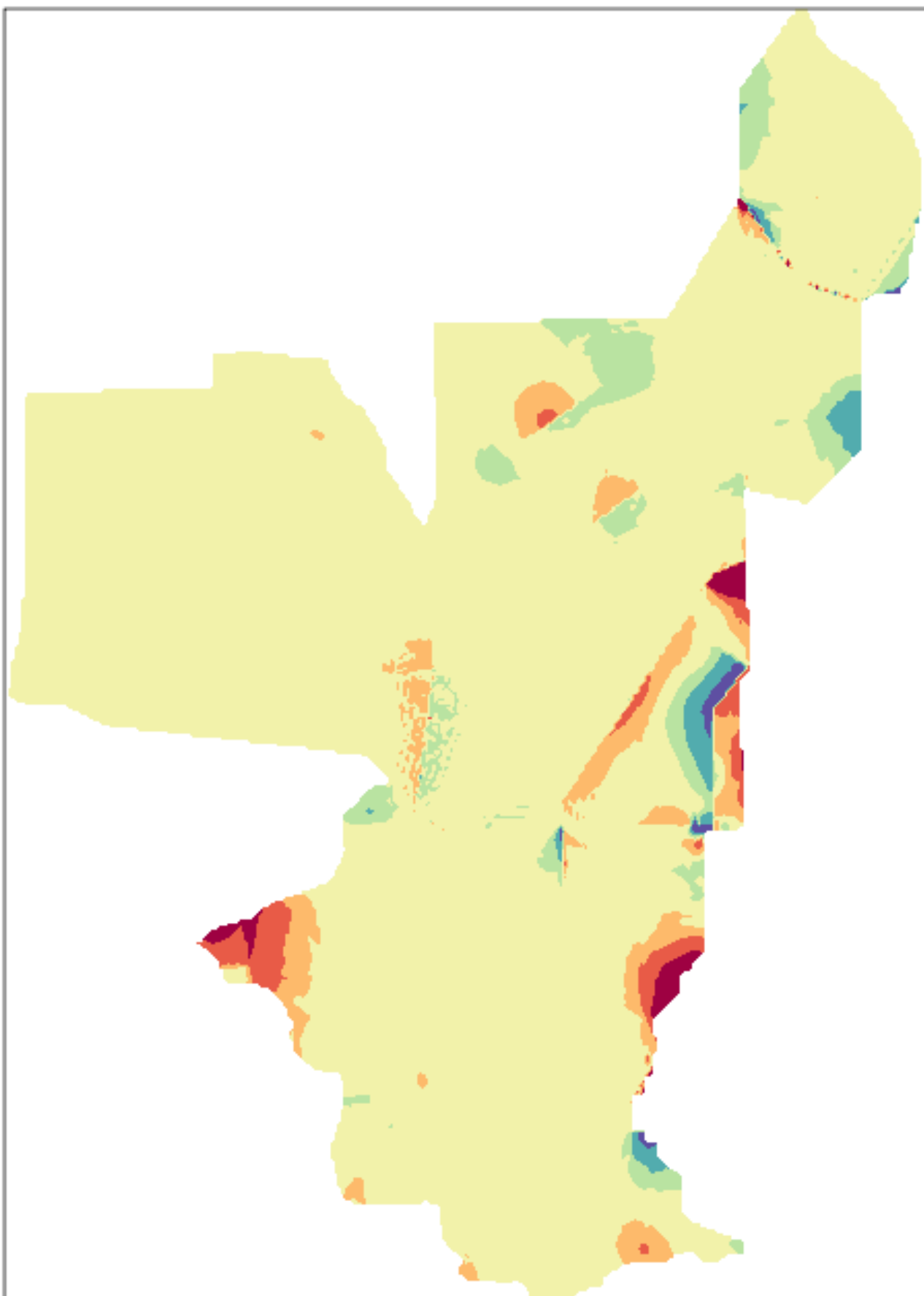
EDEN water-level difference maps (V2 - V1) for 04/17/2010

Diff.
(cm)



EDEN water-level difference maps (V2 - V1) for 04/18/2010

Diff.
(cm)



30

15

5

0

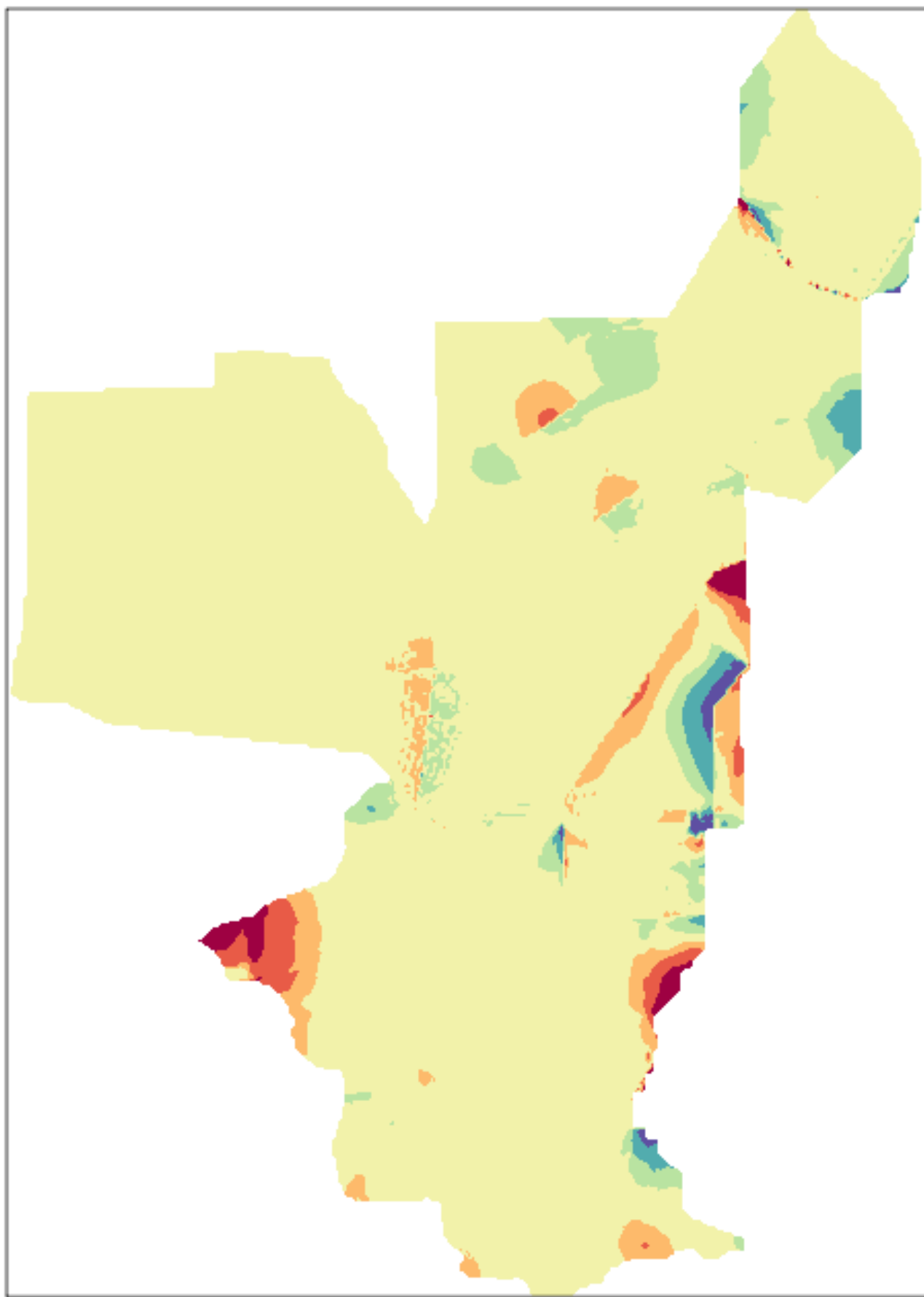
-5

-15

-30

EDEN water-level difference maps (V2 - V1) for 04/19/2010

Diff. (cm)



30

15

5

0

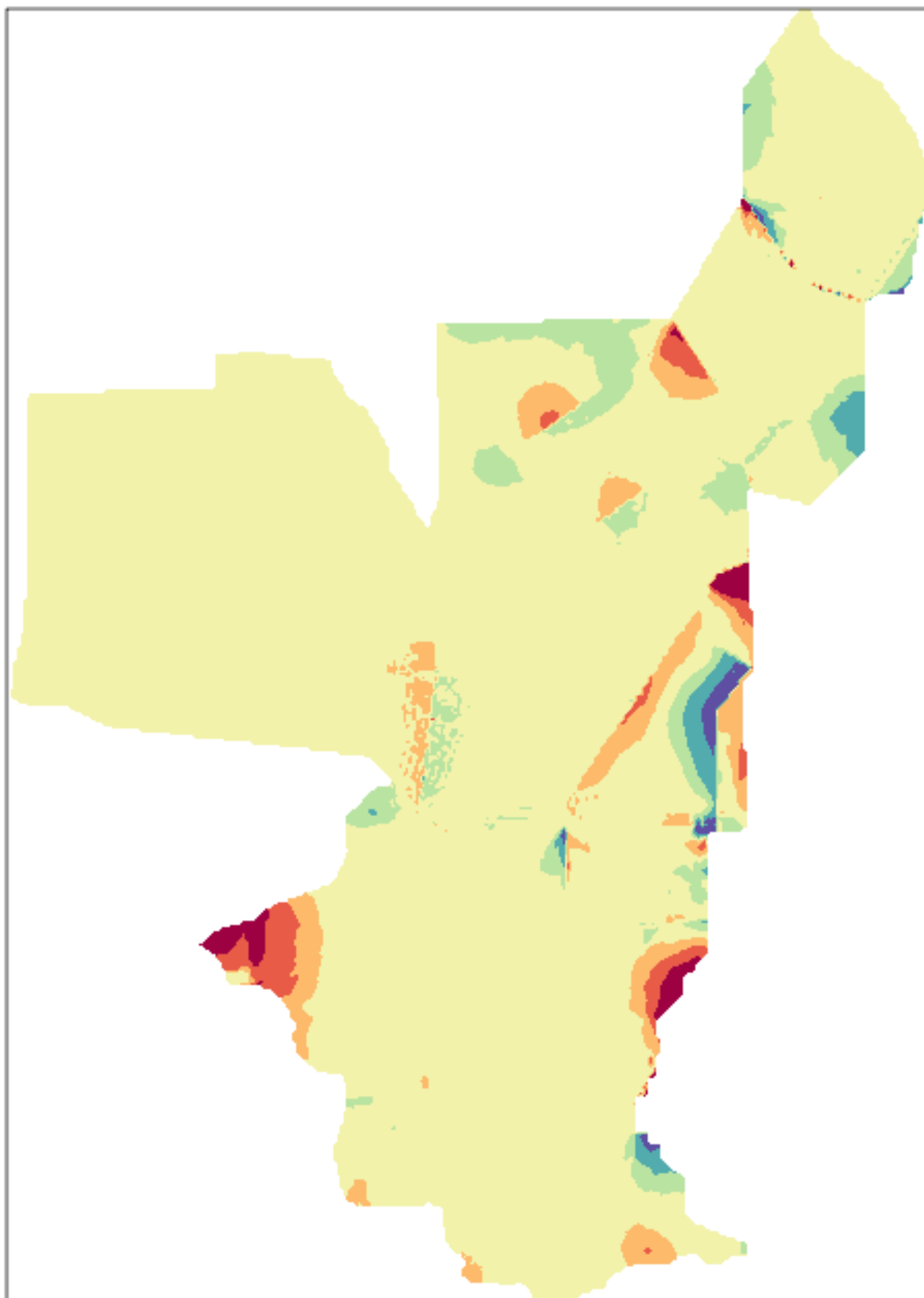
-5

-15

-30

EDEN water-level difference maps (V2 - V1) for 04/20/2010

Diff.
(cm)



30

15

5

0

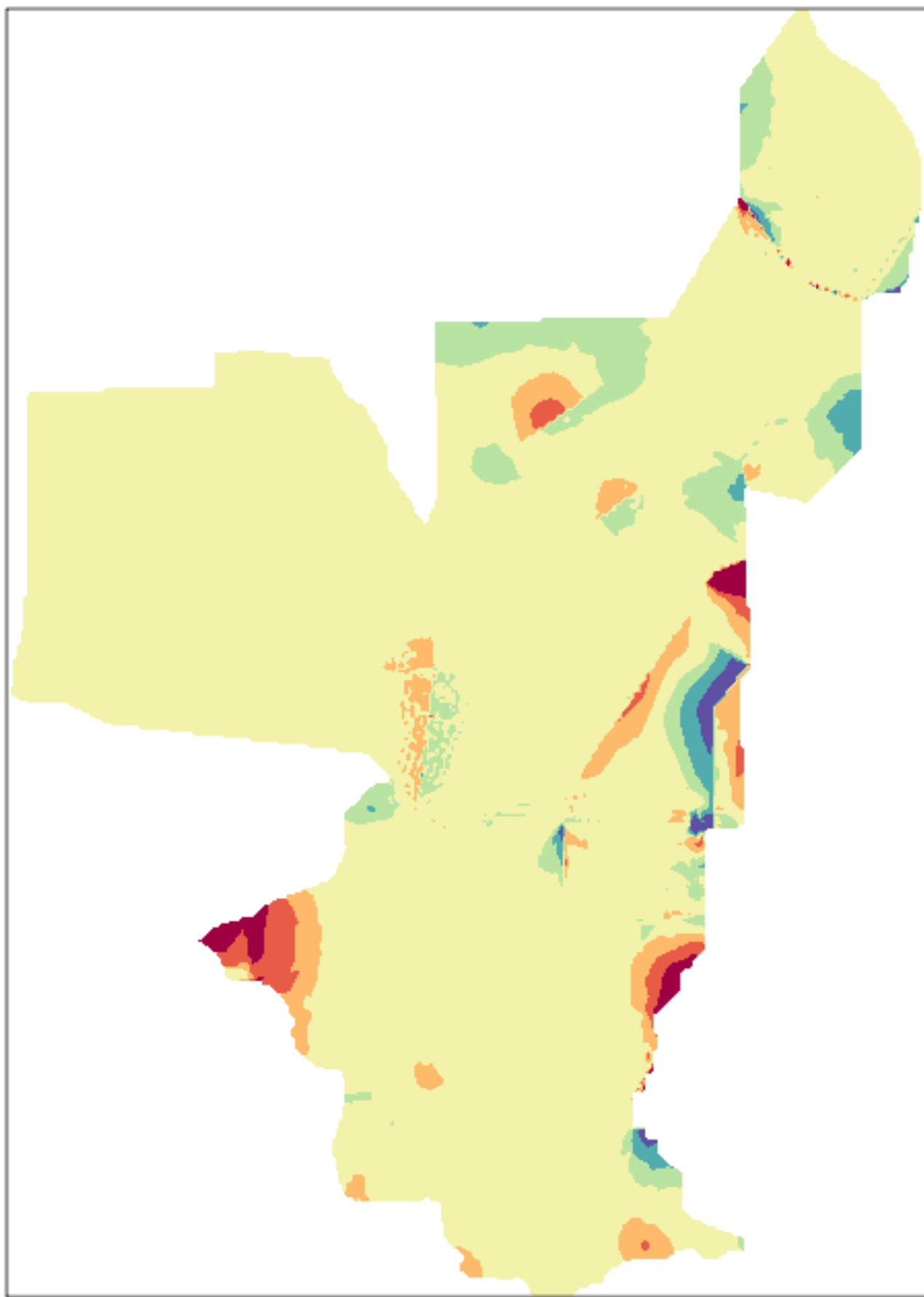
-5

-15

-30

EDEN water-level difference maps (V2 - V1) for 04/21/2010

Diff.
(cm)



30

15

5

0

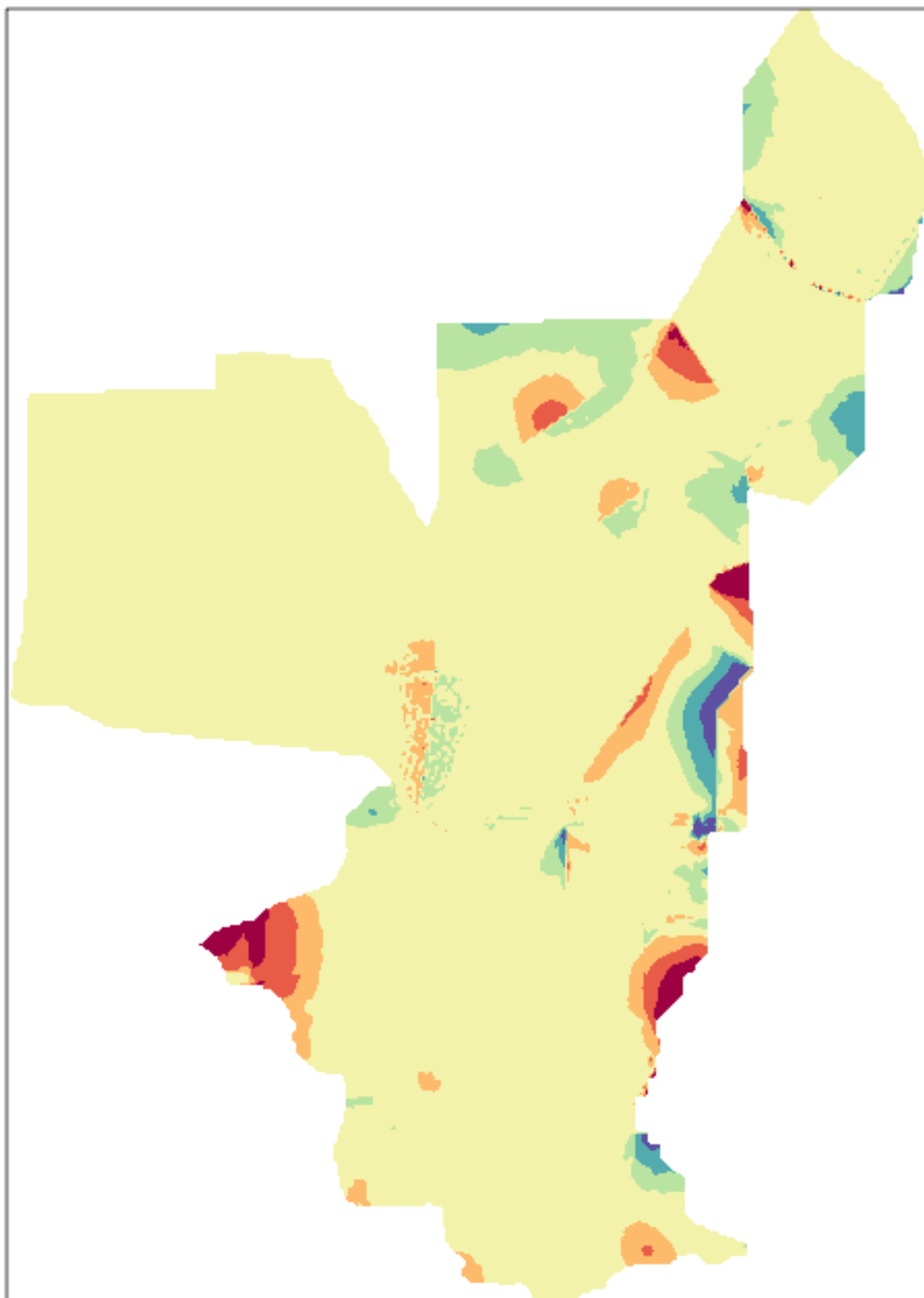
-5

-15

-30

EDEN water-level difference maps (V2 - V1) for 04/22/2010

Diff.
(cm)



30

15

5

0

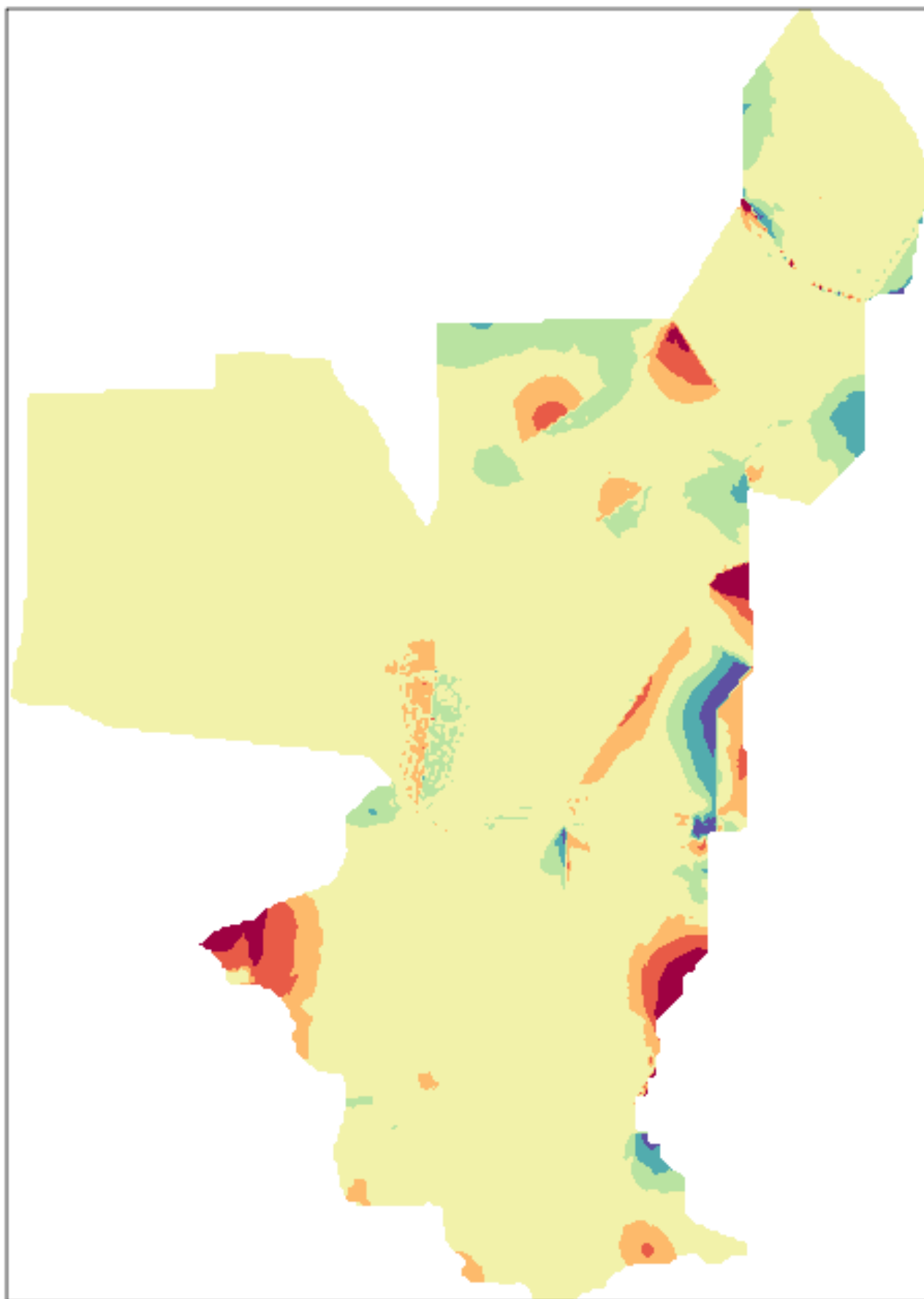
-5

-15

-30

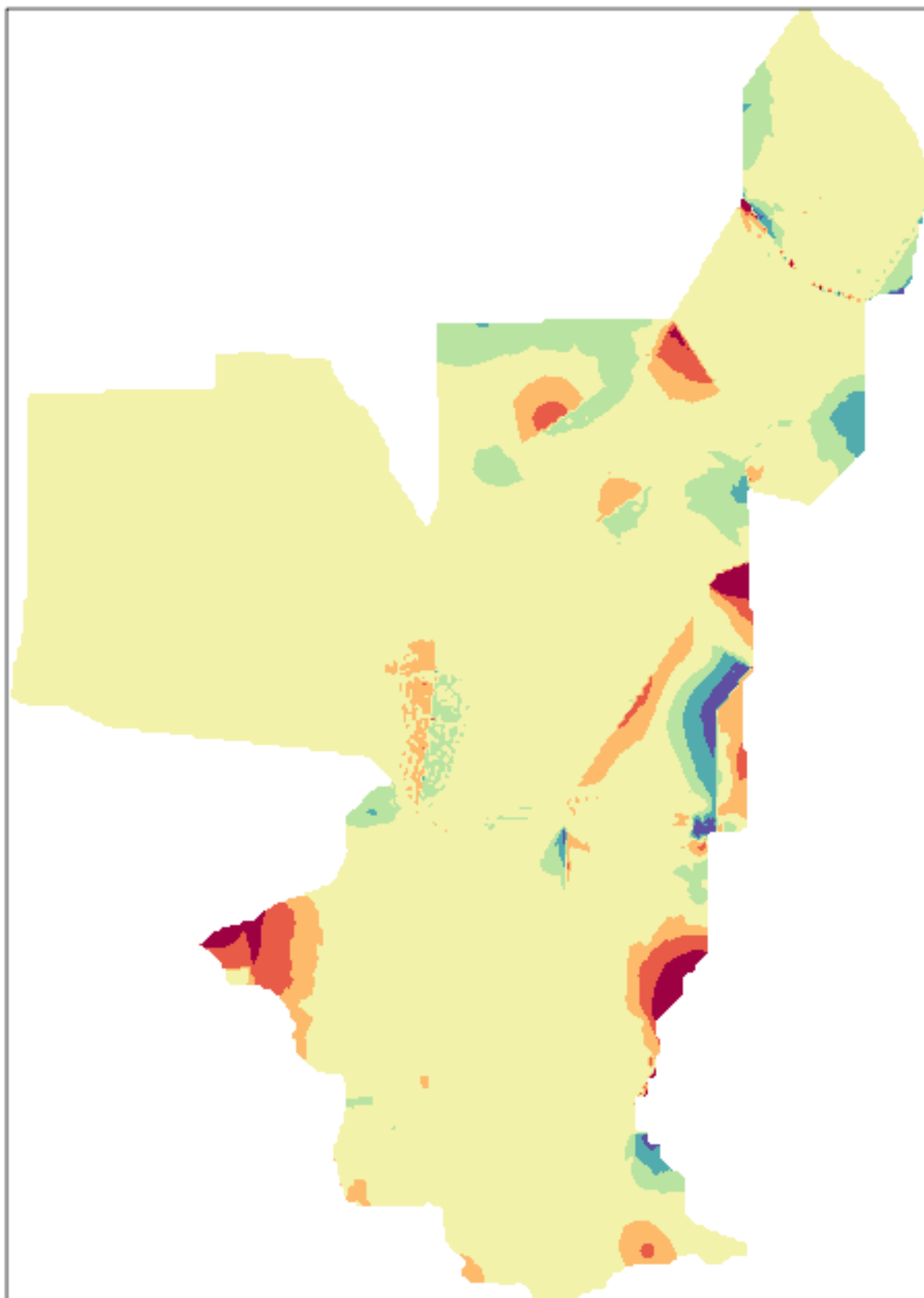
EDEN water-level difference maps (V2 - V1) for 04/23/2010

Diff.
(cm)



EDEN water-level difference maps (V2 - V1) for 04/24/2010

Diff.
(cm)



30

15

5

0

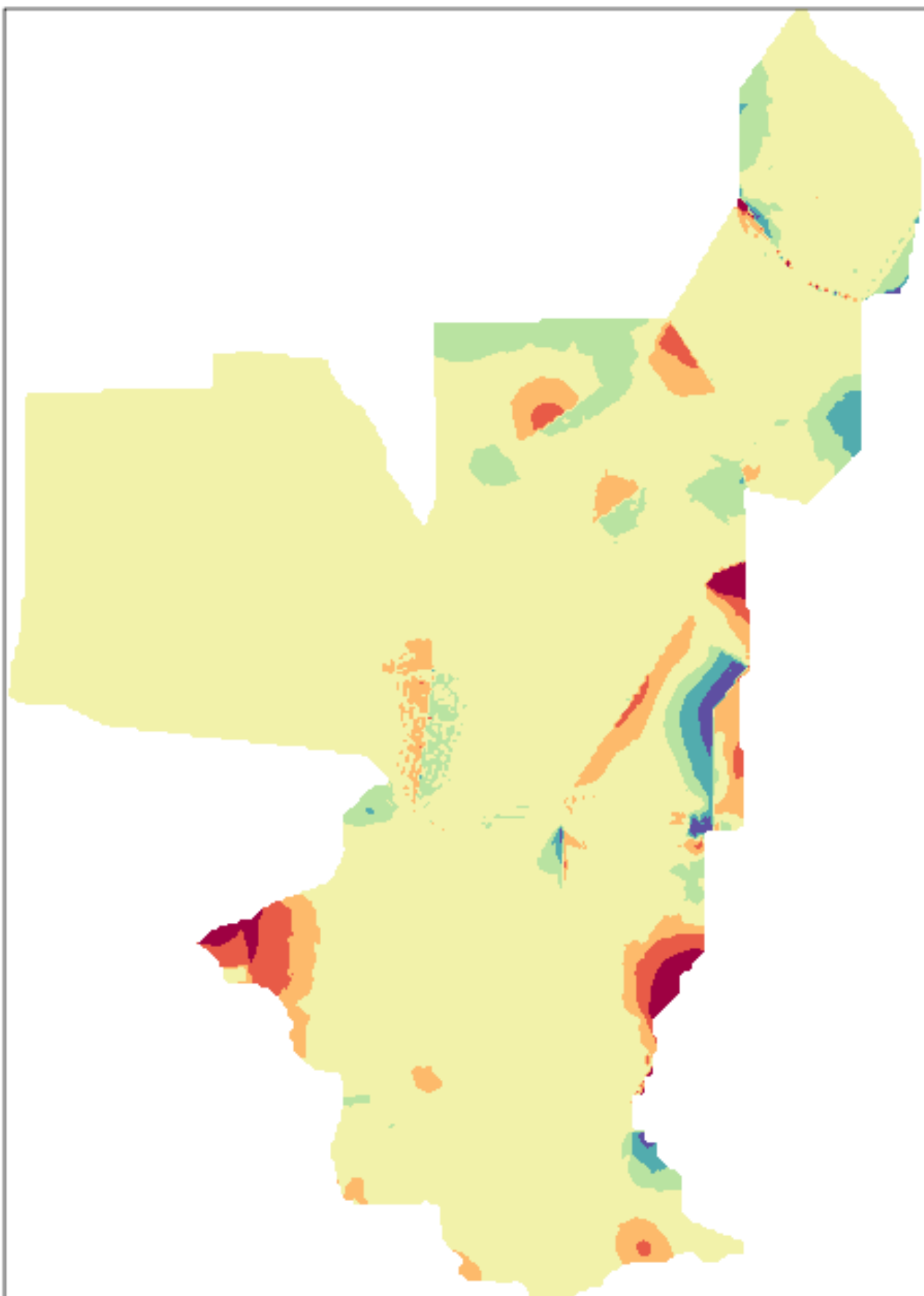
-5

-15

-30

EDEN water-level difference maps (V2 - V1) for 04/25/2010

Diff.
(cm)



30

15

5

0

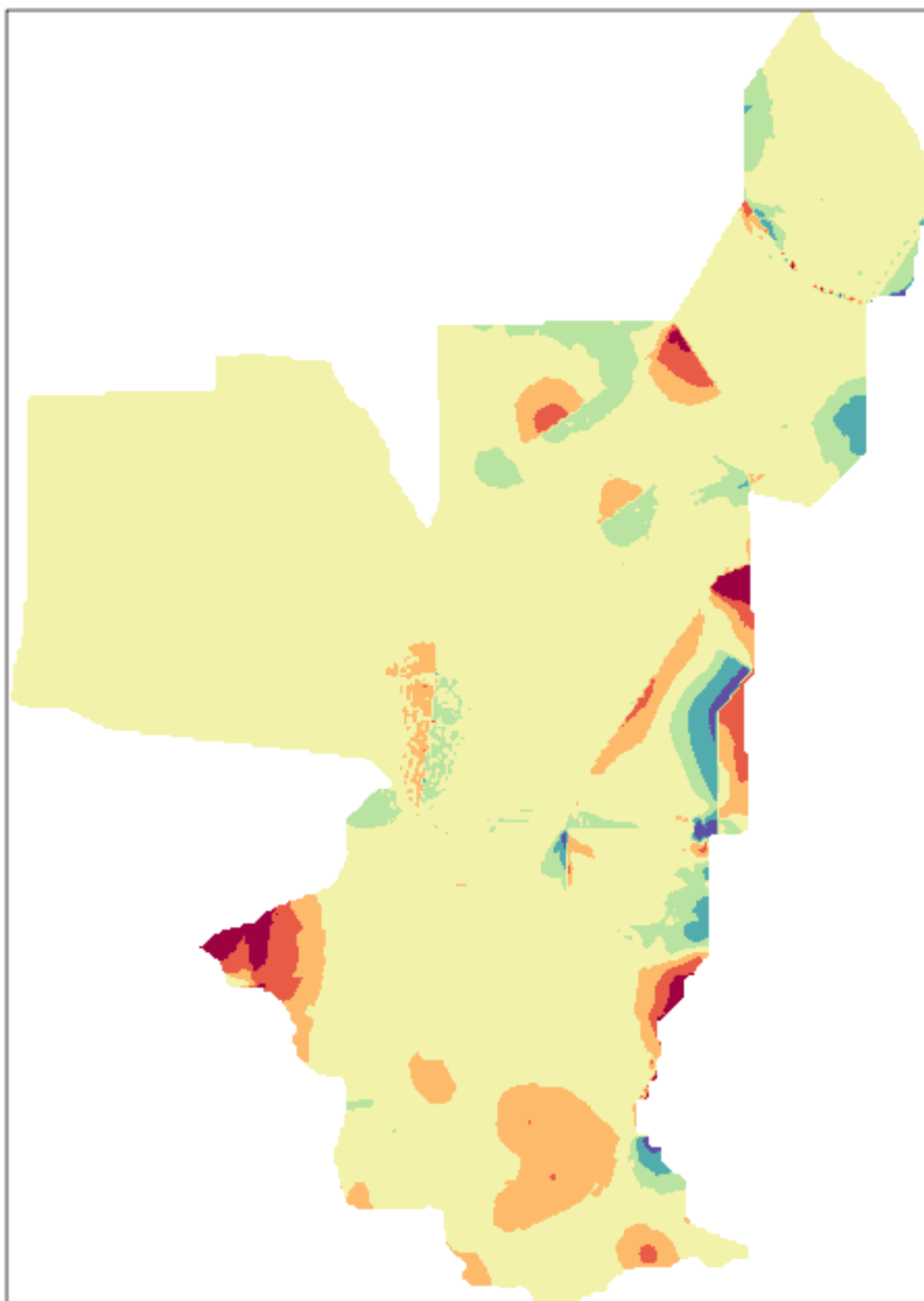
-5

-15

-30

EDEN water-level difference maps (V2 - V1) for 04/26/2010

Diff.
(cm)



30

15

5

0

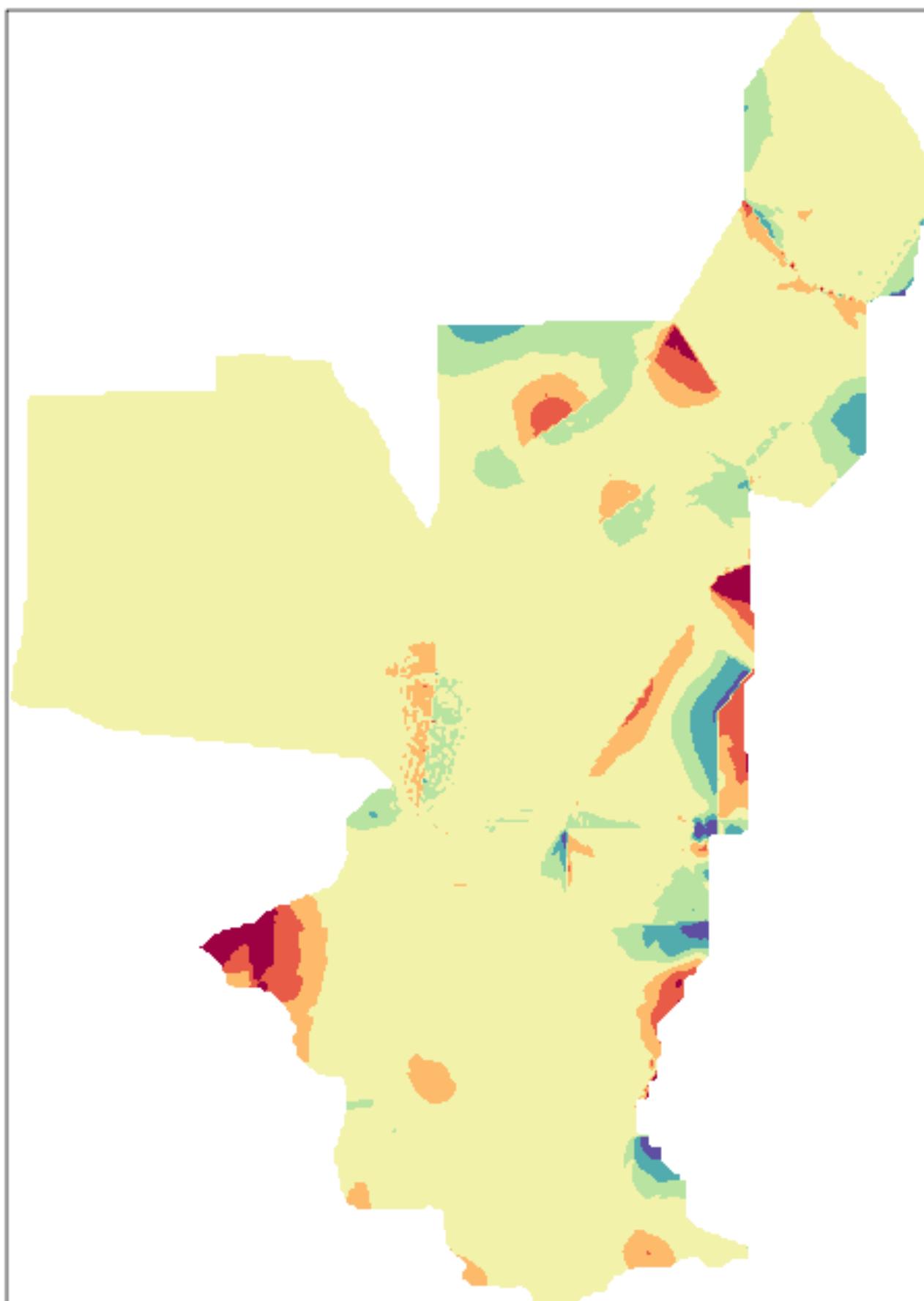
-5

-15

-30

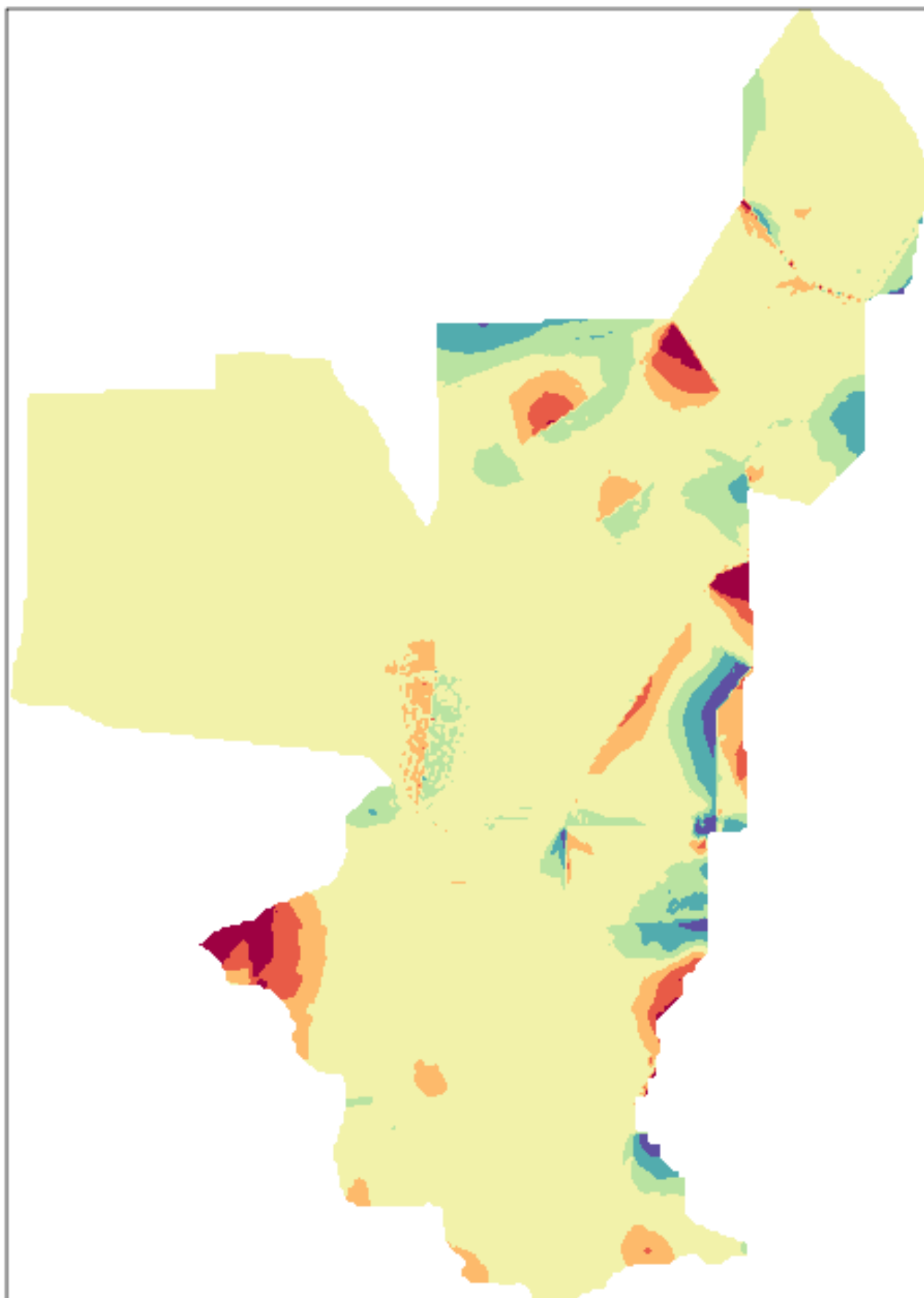
EDEN water-level difference maps (V2 - V1) for 04/27/2010

Diff.
(cm)



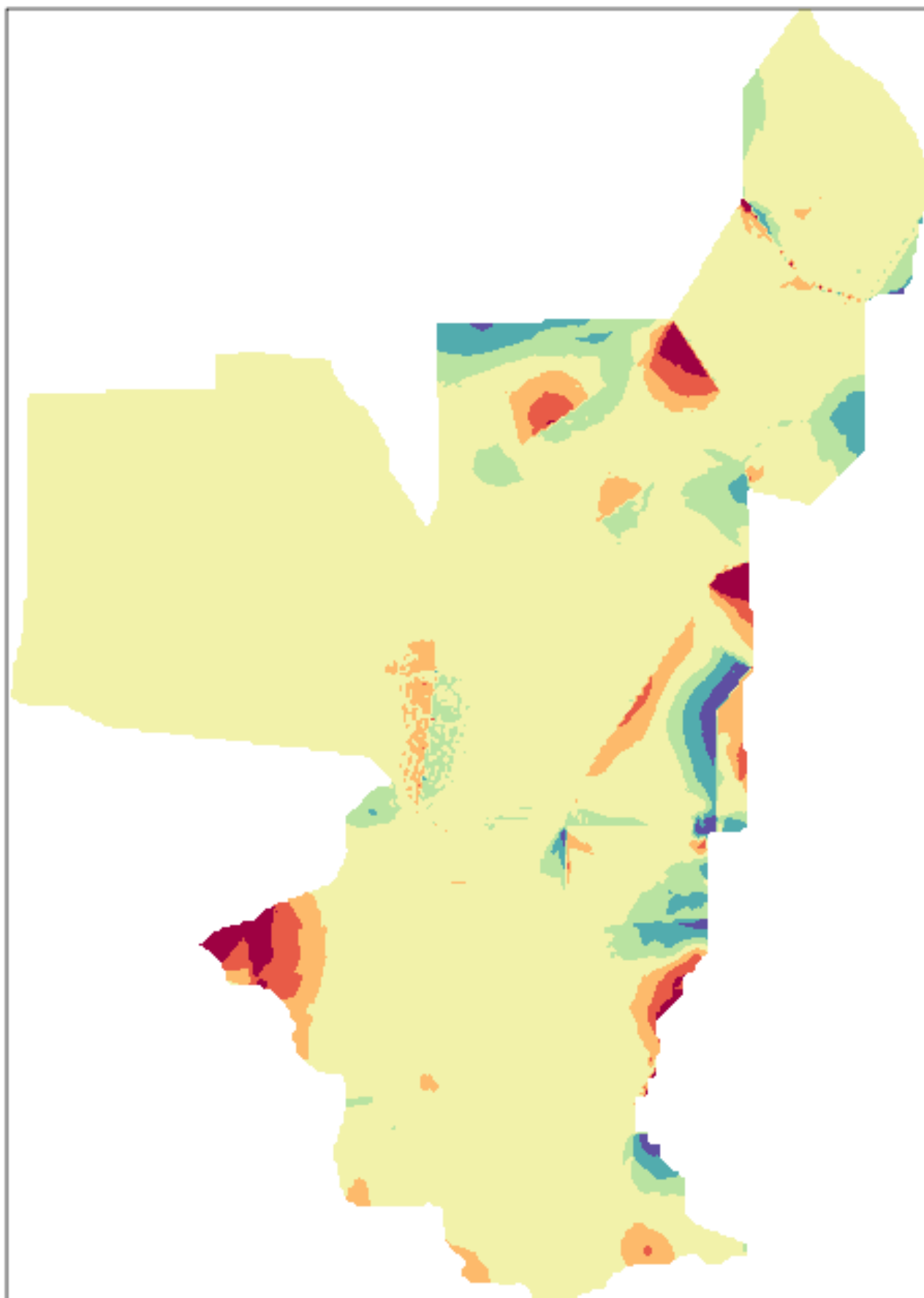
EDEN water-level difference maps (V2 - V1) for 04/28/2010

Diff.
(cm)



EDEN water-level difference maps (V2 - V1) for 04/29/2010

Diff.
(cm)



30

15

5

0

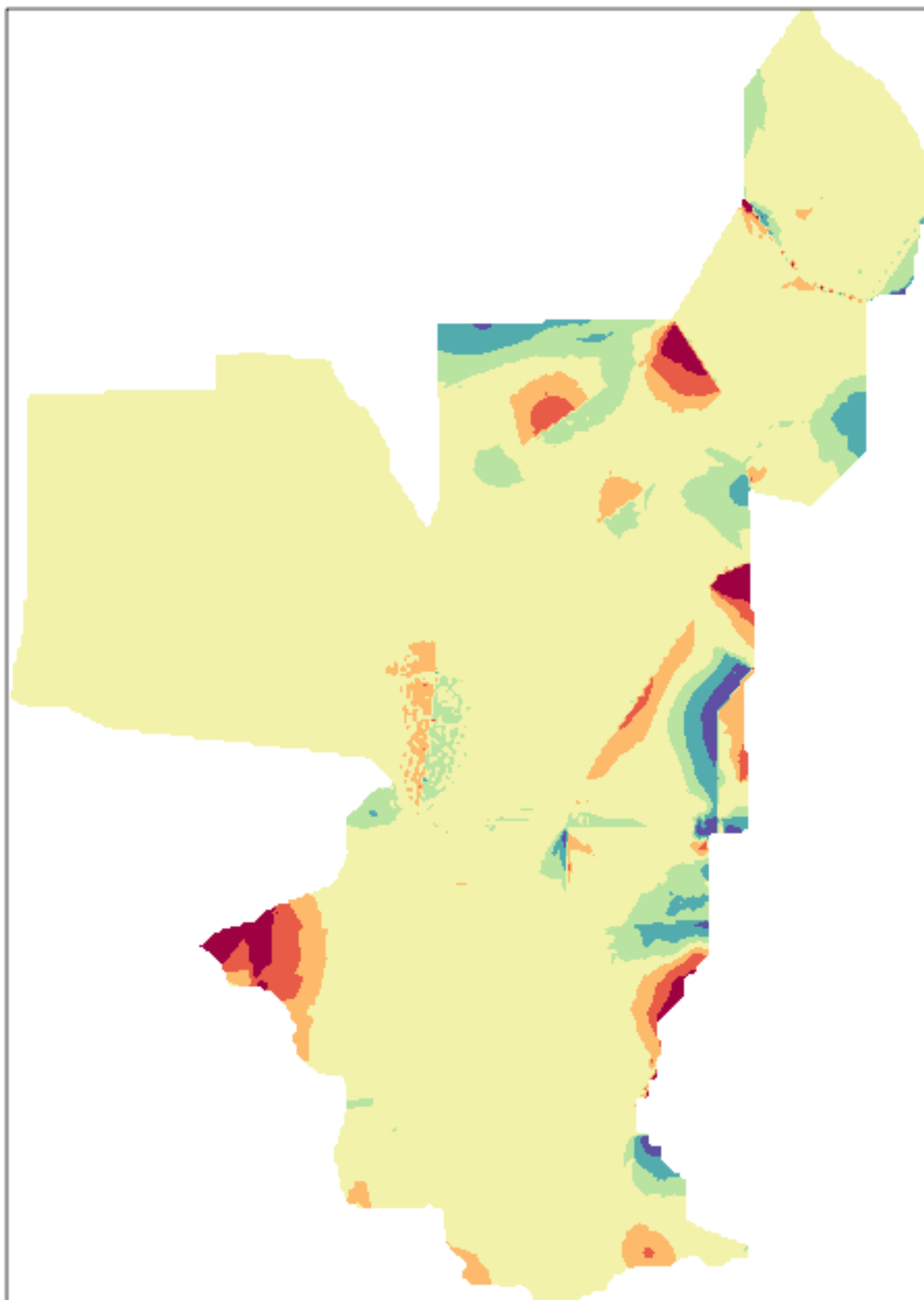
-5

-15

-30

EDEN water-level difference maps (V2 - V1) for 04/30/2010

Diff.
(cm)



30

15

5

0

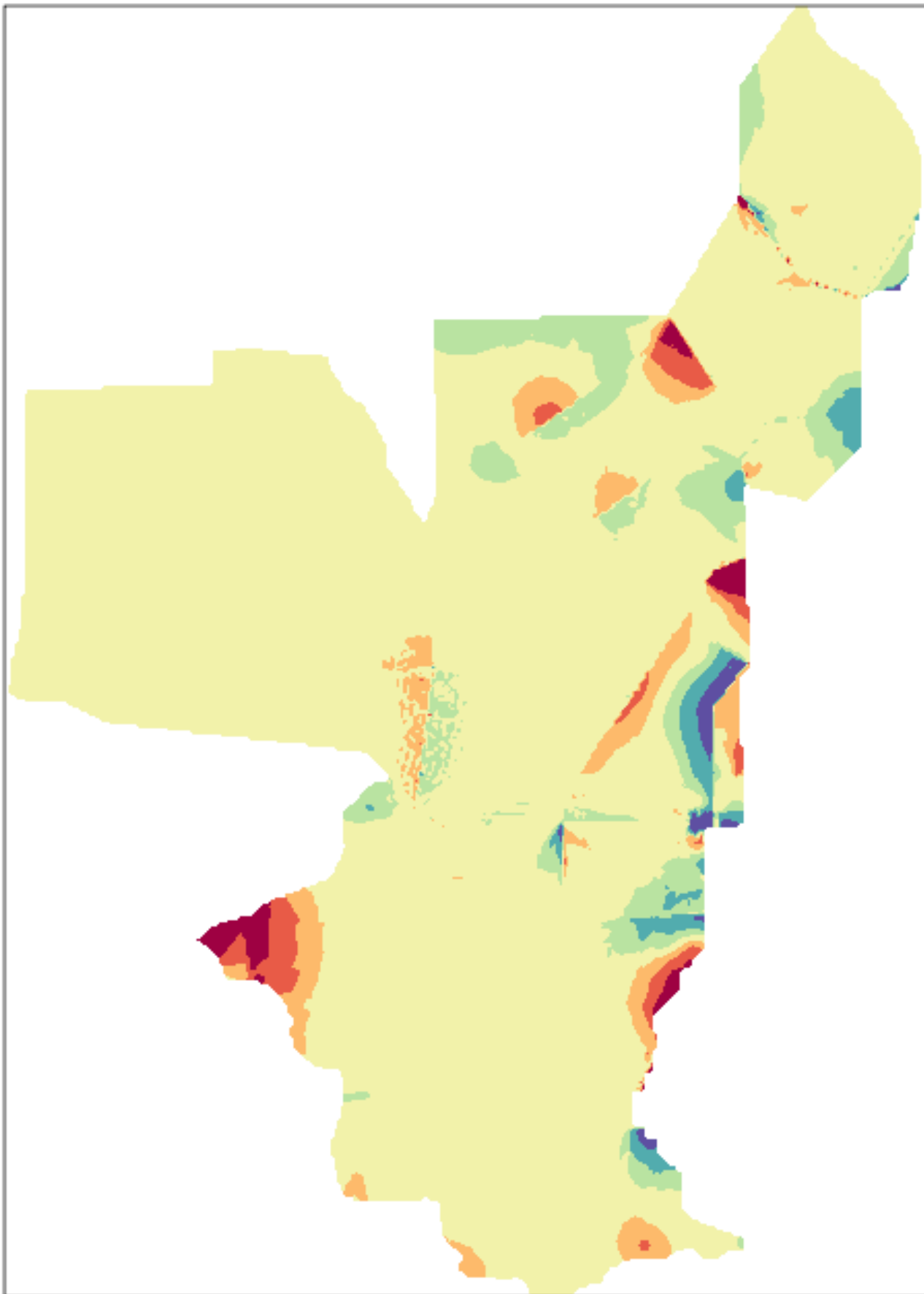
-5

-15

-30

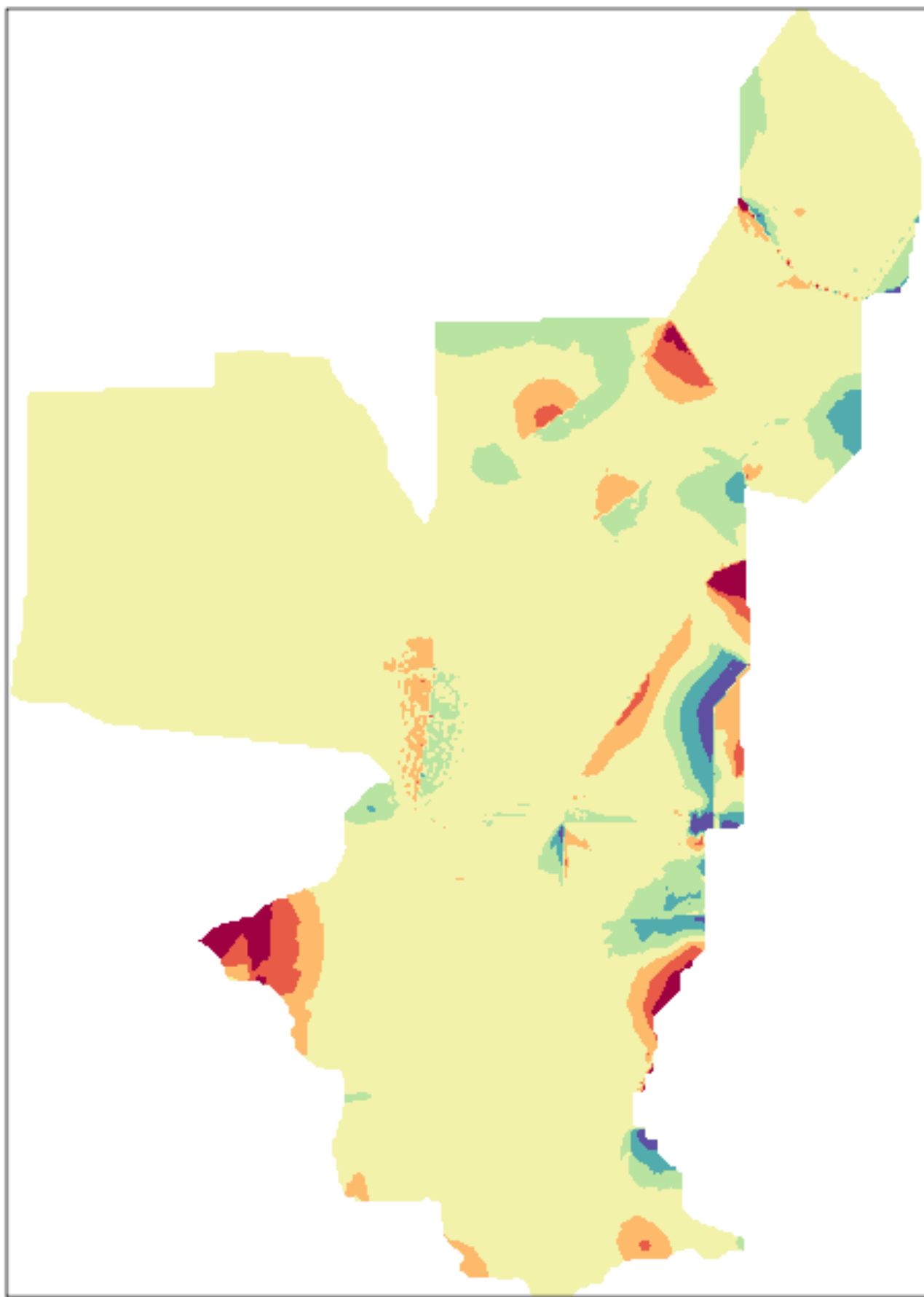
EDEN water-level difference maps (V2 - V1) for 05/01/2010

Diff.
(cm)



EDEN water-level difference maps (V2 - V1) for 05/02/2010

Diff.
(cm)



30

15

5

0

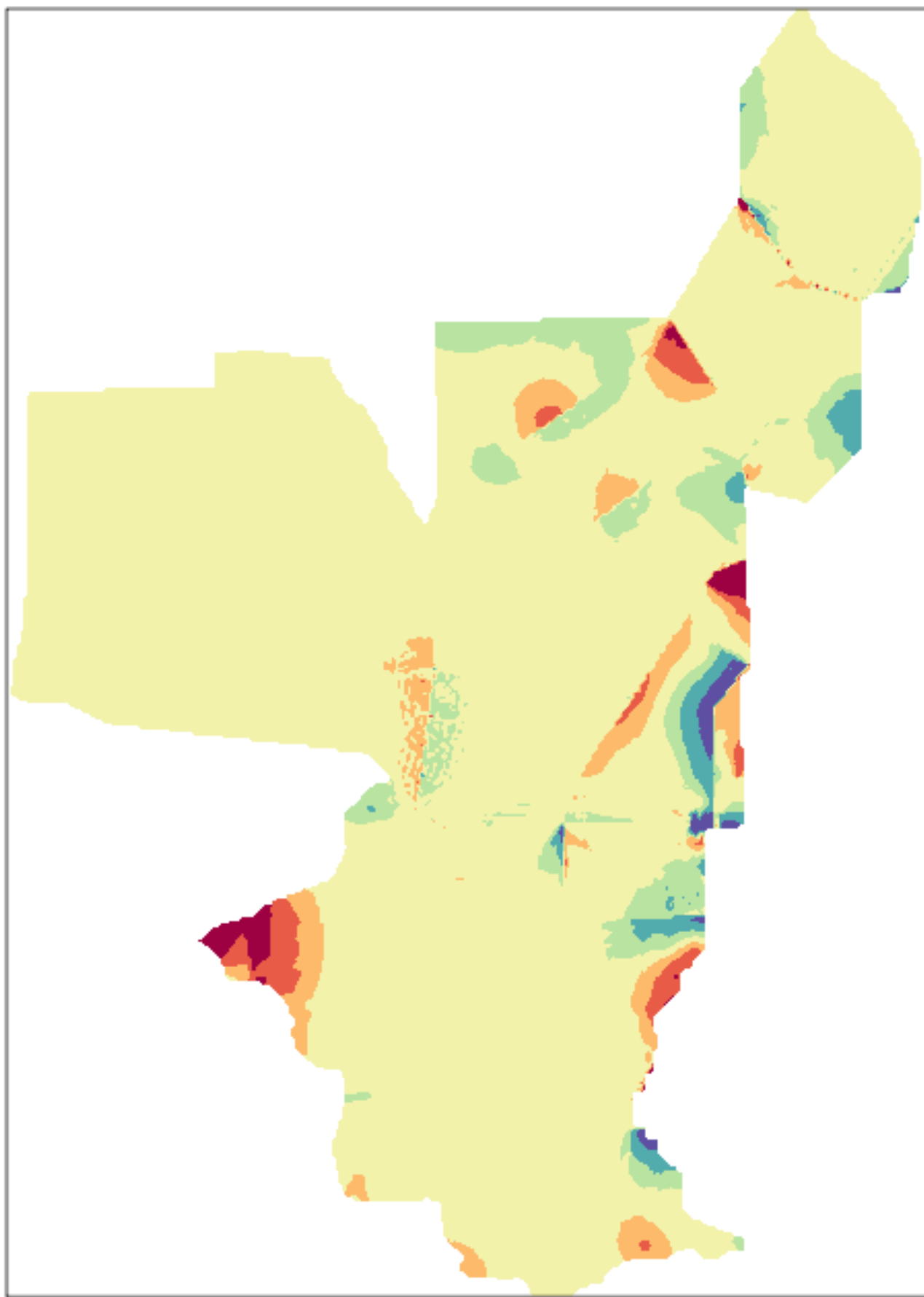
-5

-15

-30

EDEN water-level difference maps (V2 - V1) for 05/03/2010

Diff.
(cm)



30

15

5

0

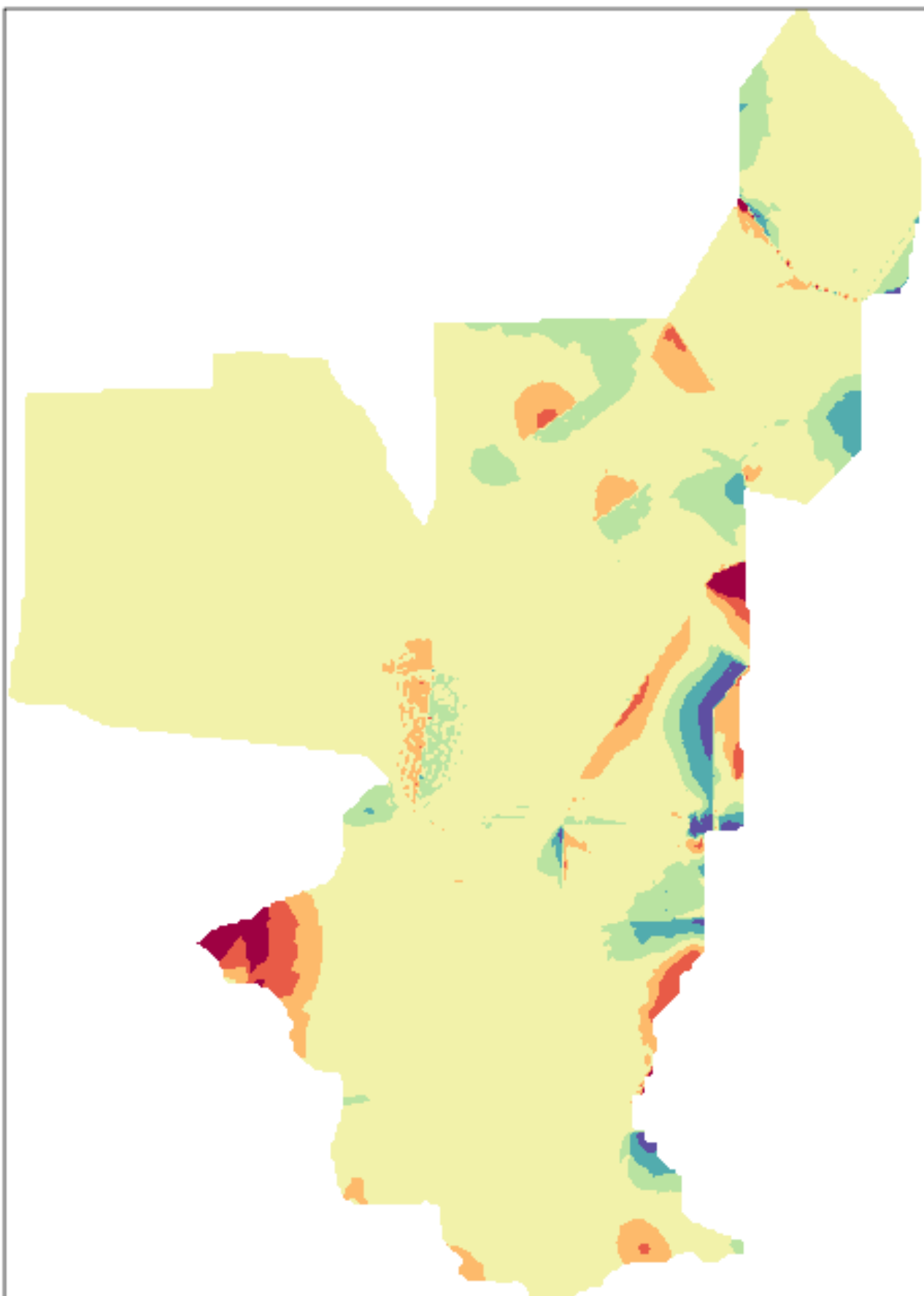
-5

-15

-30

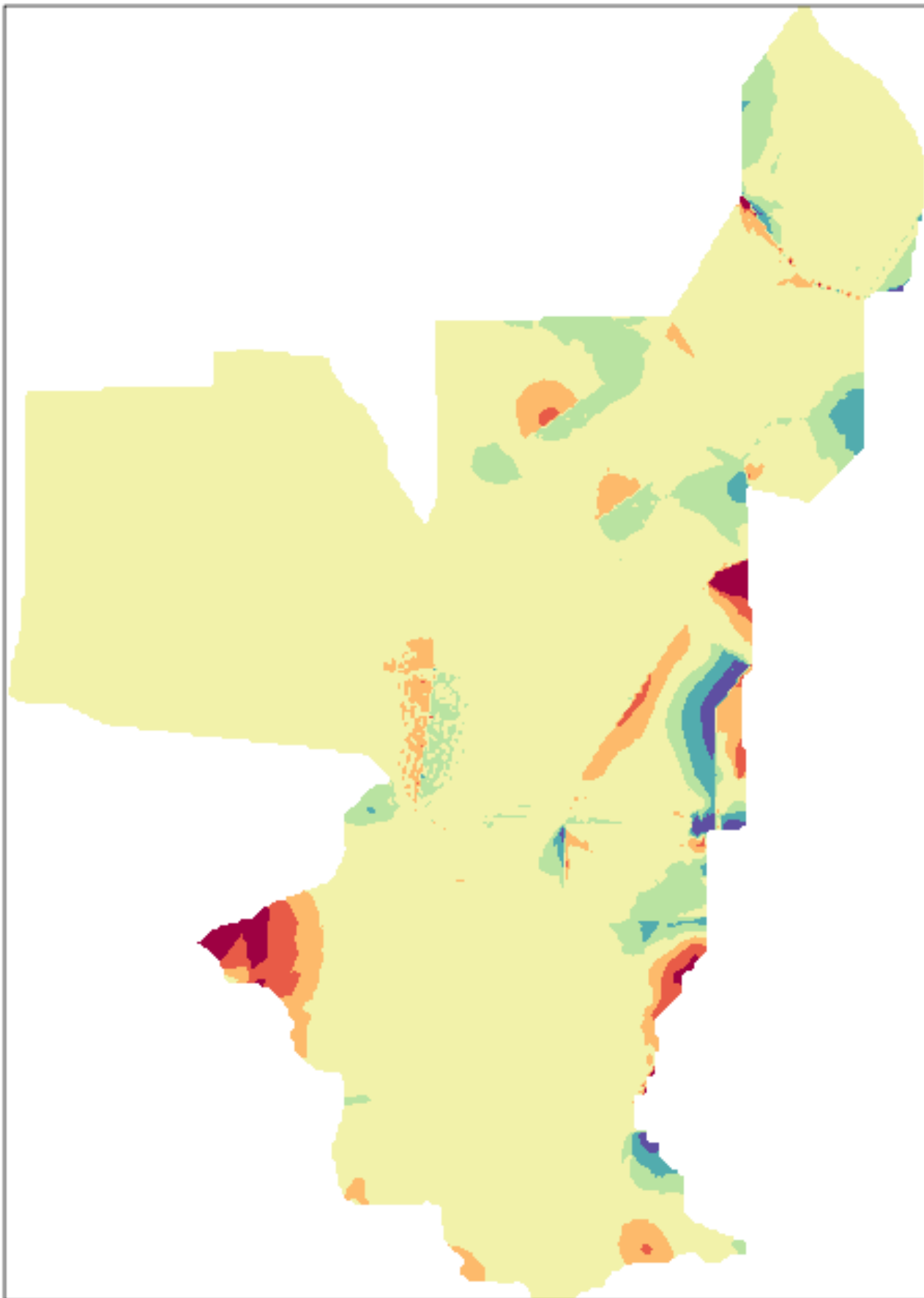
EDEN water-level difference maps (V2 - V1) for 05/04/2010

Diff.
(cm)



EDEN water-level difference maps (V2 - V1) for 05/05/2010

Diff.
(cm)



30

15

5

0

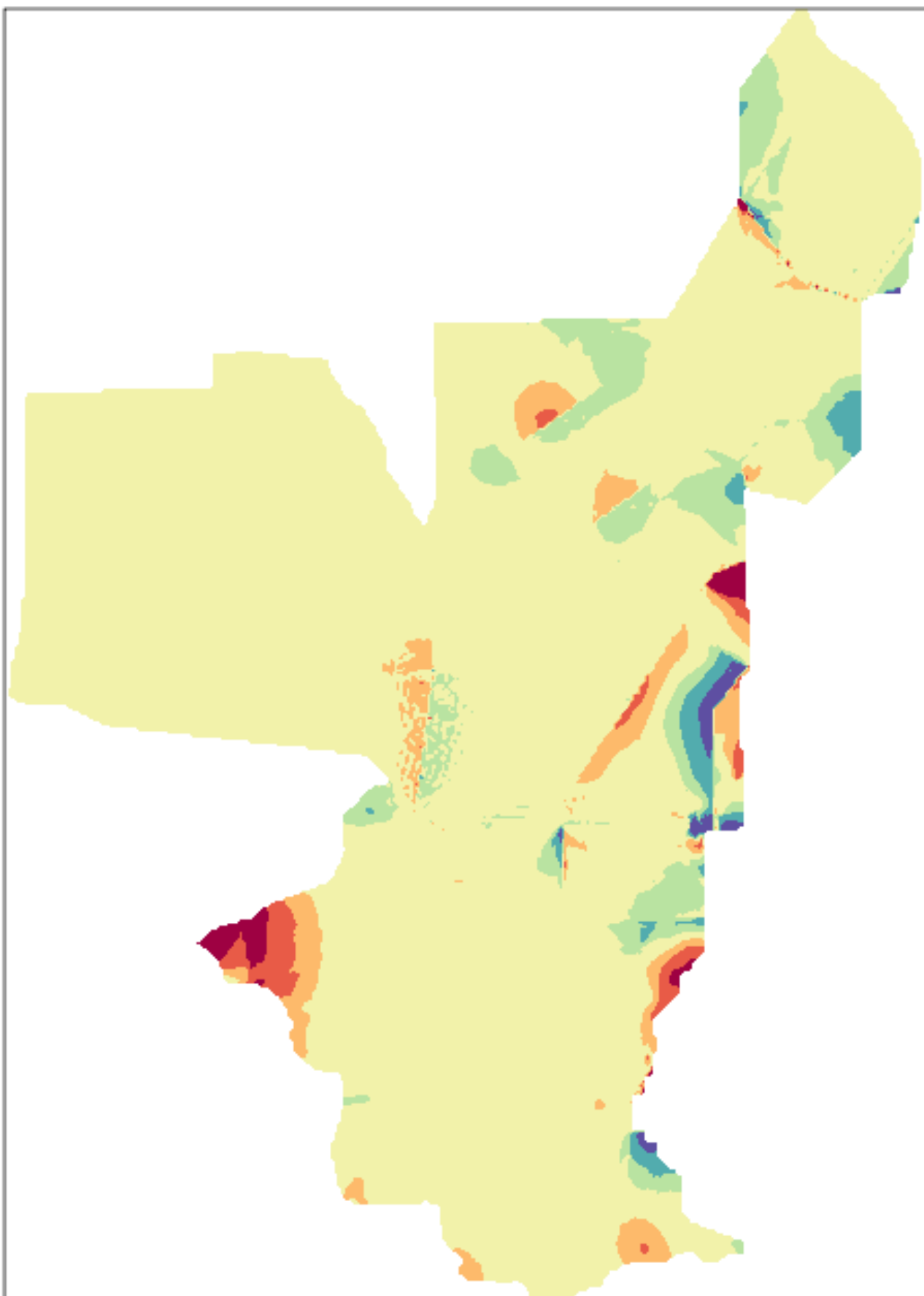
-5

-15

-30

EDEN water-level difference maps (V2 - V1) for 05/06/2010

Diff.
(cm)



30

15

5

0

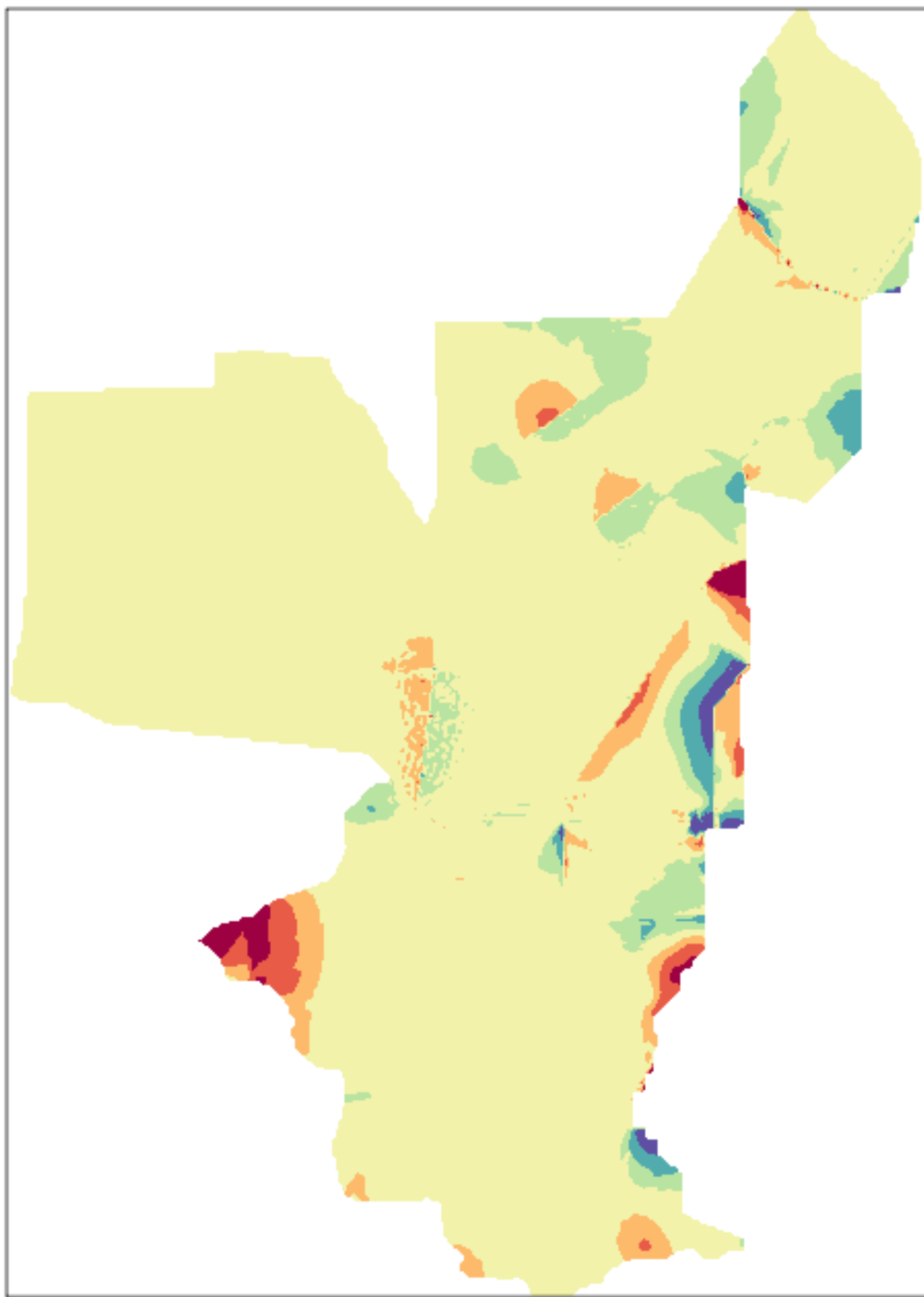
-5

-15

-30

EDEN water-level difference maps (V2 - V1) for 05/07/2010

Diff.
(cm)



30

15

5

0

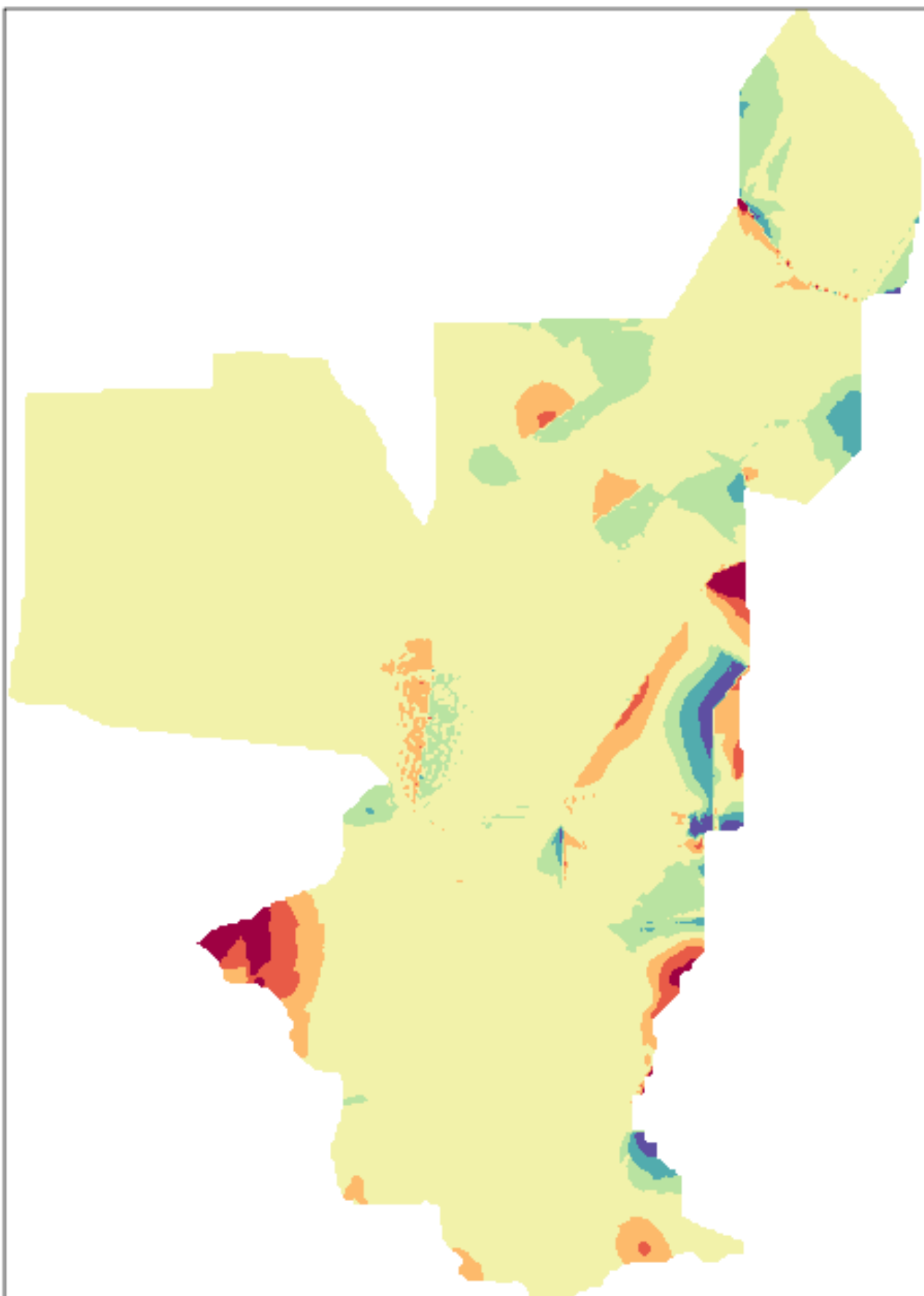
-5

-15

-30

EDEN water-level difference maps (V2 - V1) for 05/08/2010

Diff.
(cm)



30

15

5

0

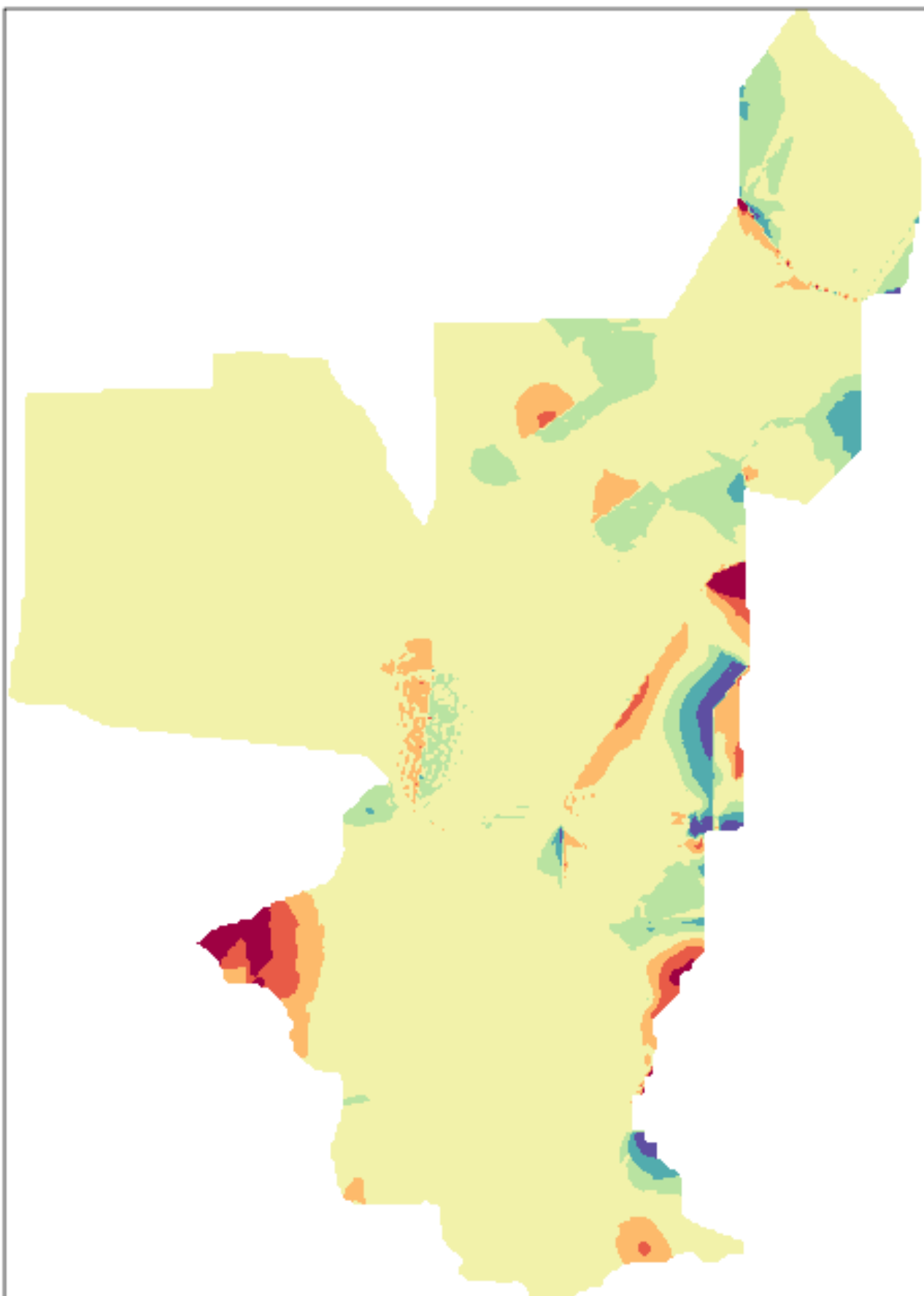
-5

-15

-30

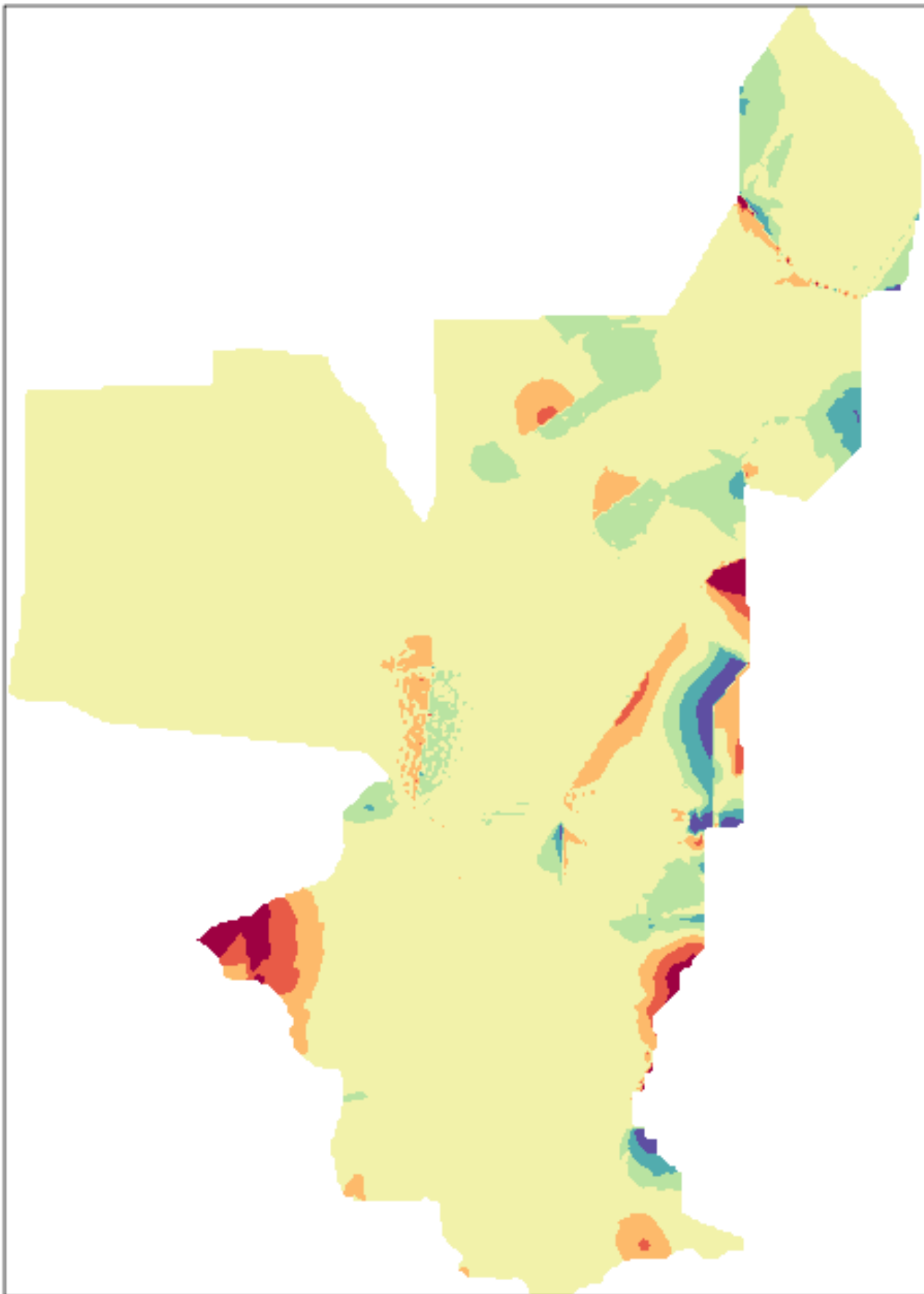
EDEN water-level difference maps (V2 - V1) for 05/09/2010

Diff.
(cm)



EDEN water-level difference maps (V2 - V1) for 05/10/2010

Diff.
(cm)



30

15

5

0

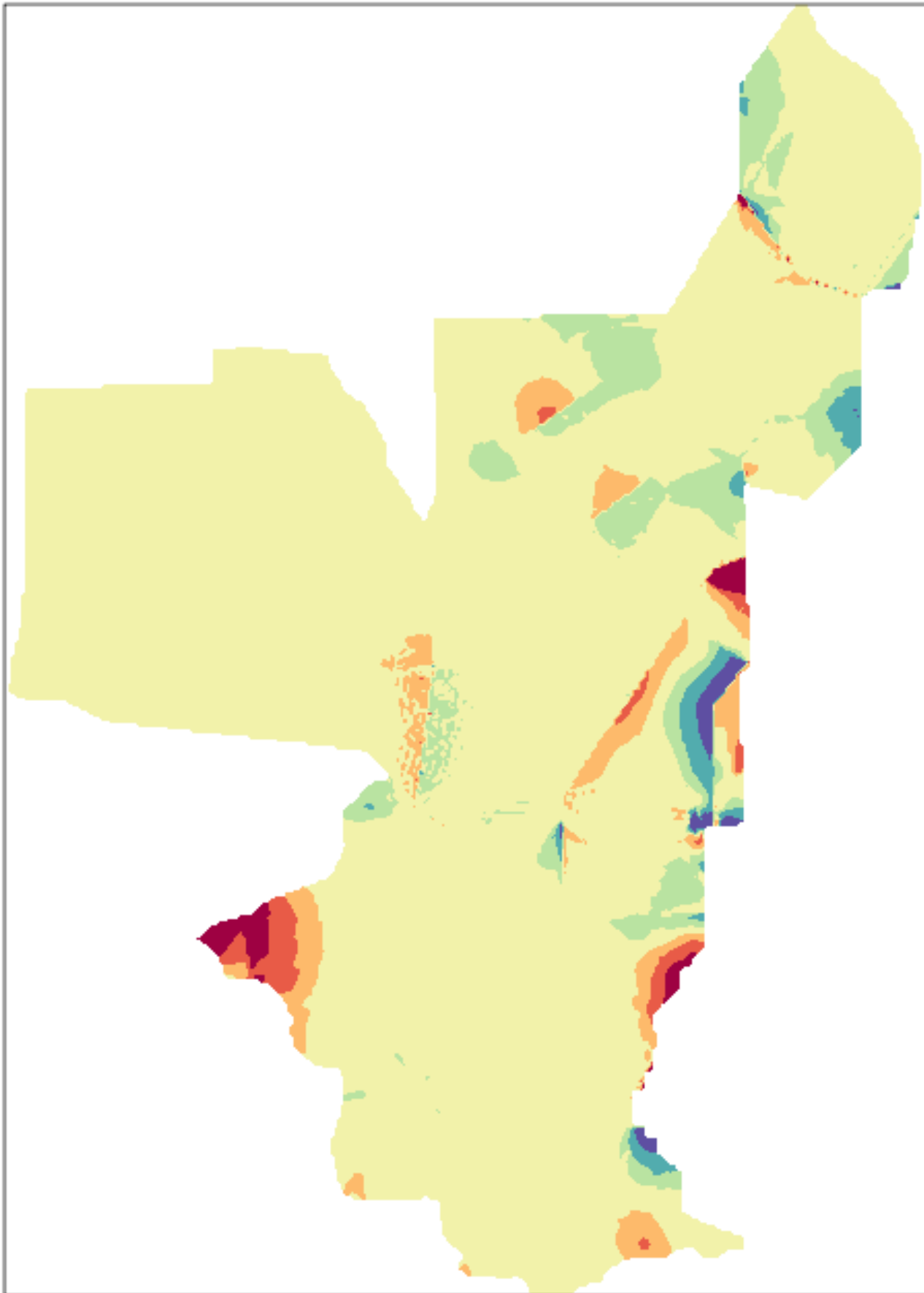
-5

-15

-30

EDEN water-level difference maps (V2 - V1) for 05/11/2010

Diff.
(cm)



30

15

5

0

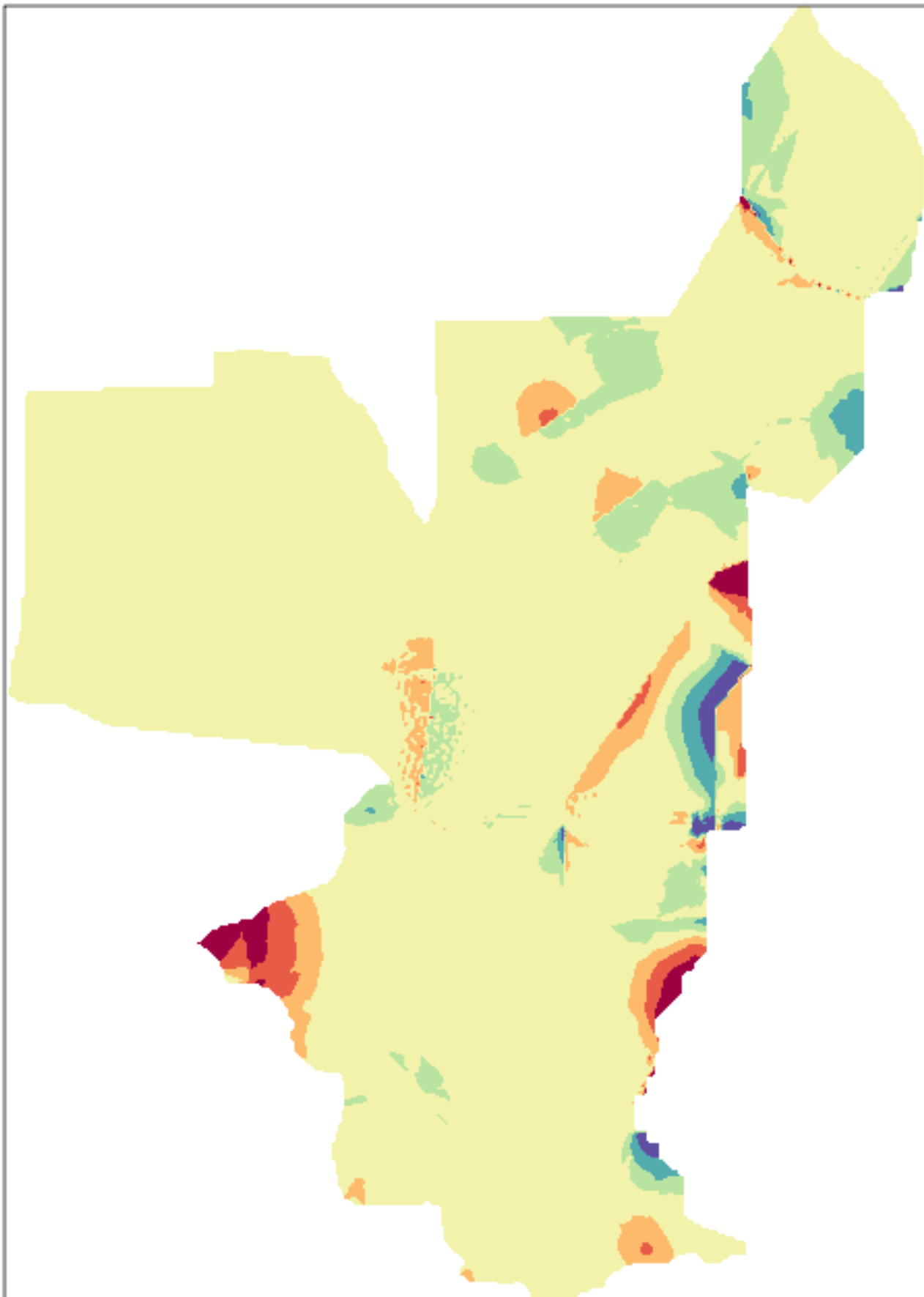
-5

-15

-30

EDEN water-level difference maps (V2 - V1) for 05/12/2010

Diff.
(cm)



30

15

5

0

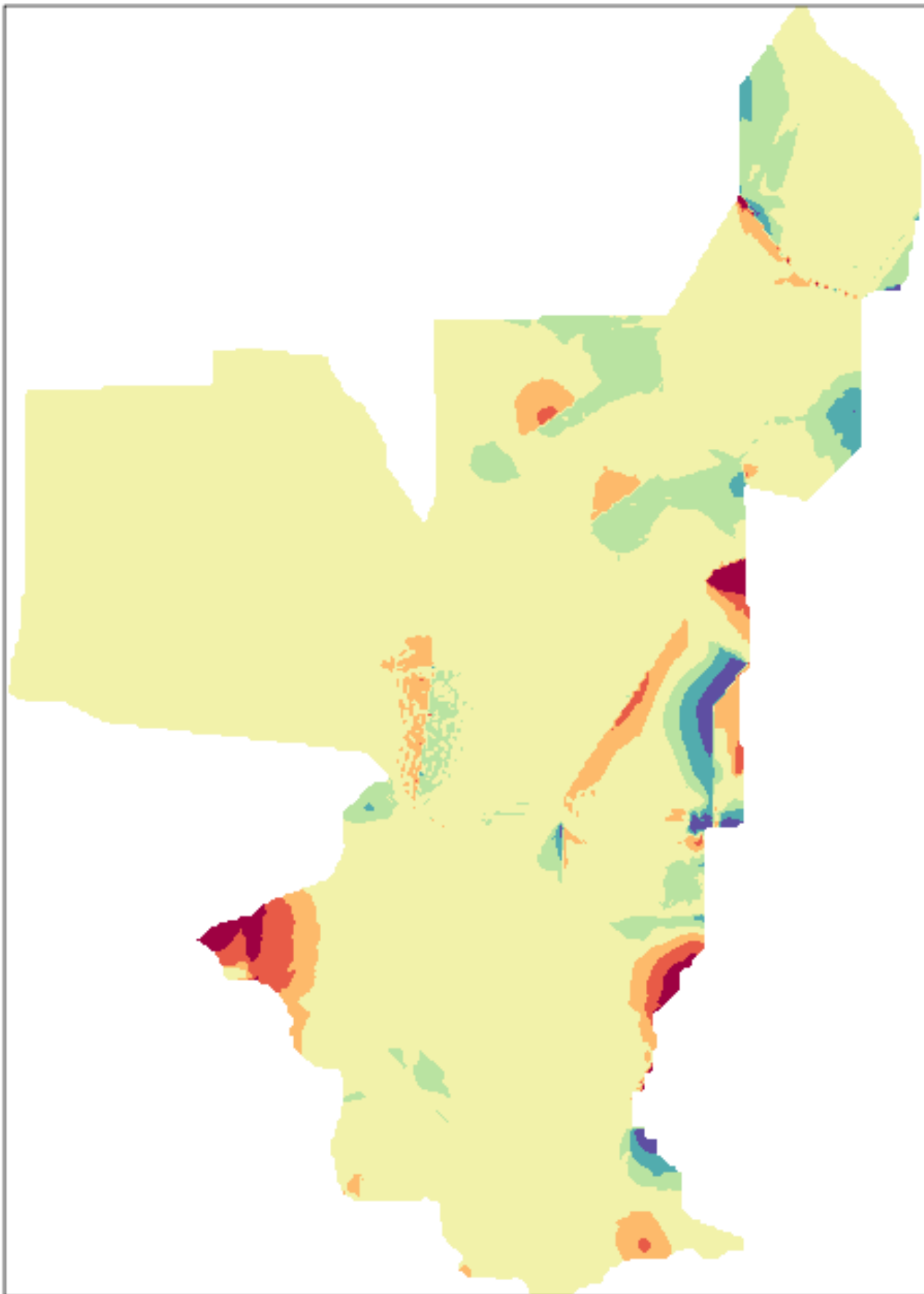
-5

-15

-30

EDEN water-level difference maps (V2 - V1) for 05/13/2010

Diff.
(cm)



30

15

5

0

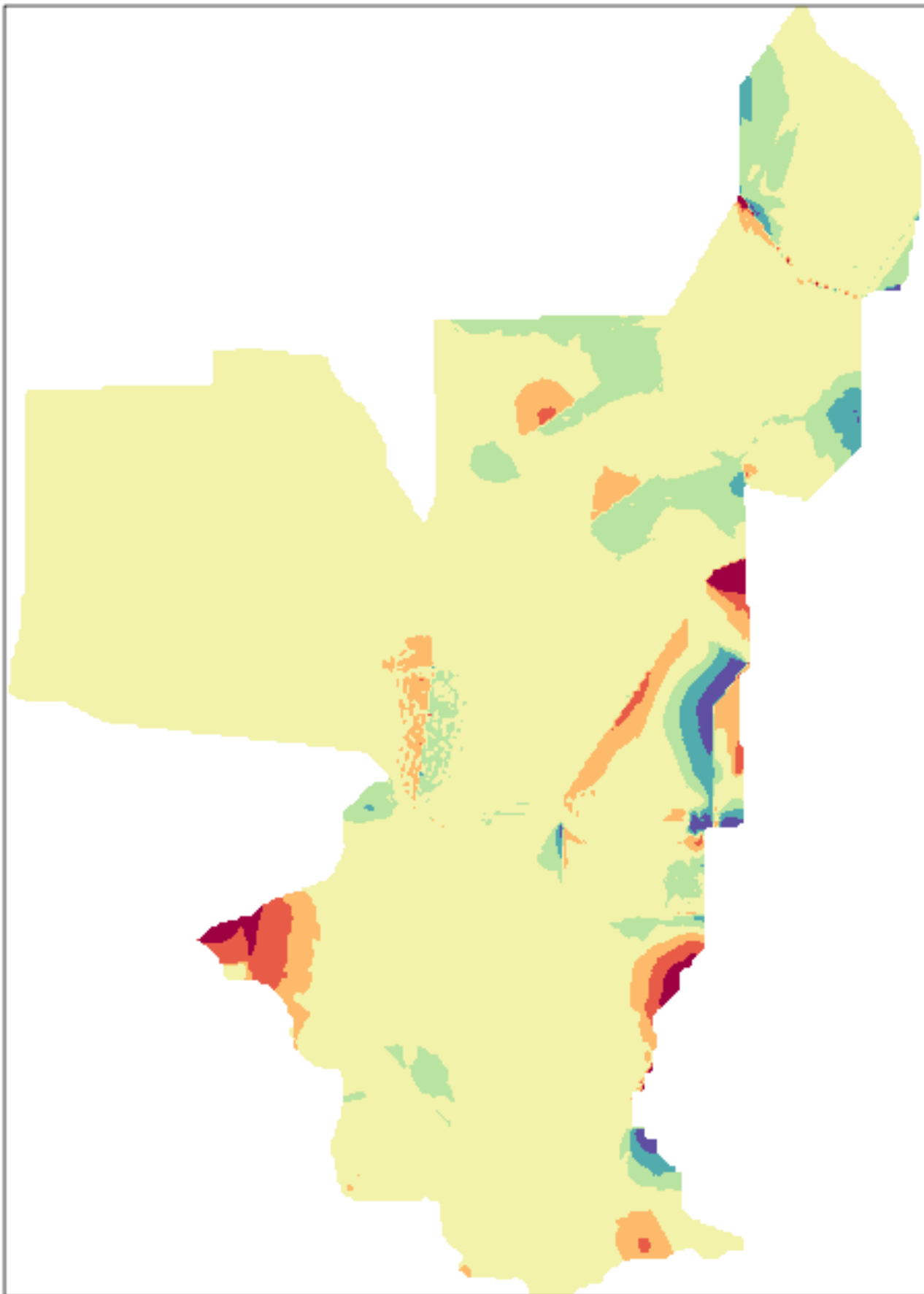
-5

-15

-30

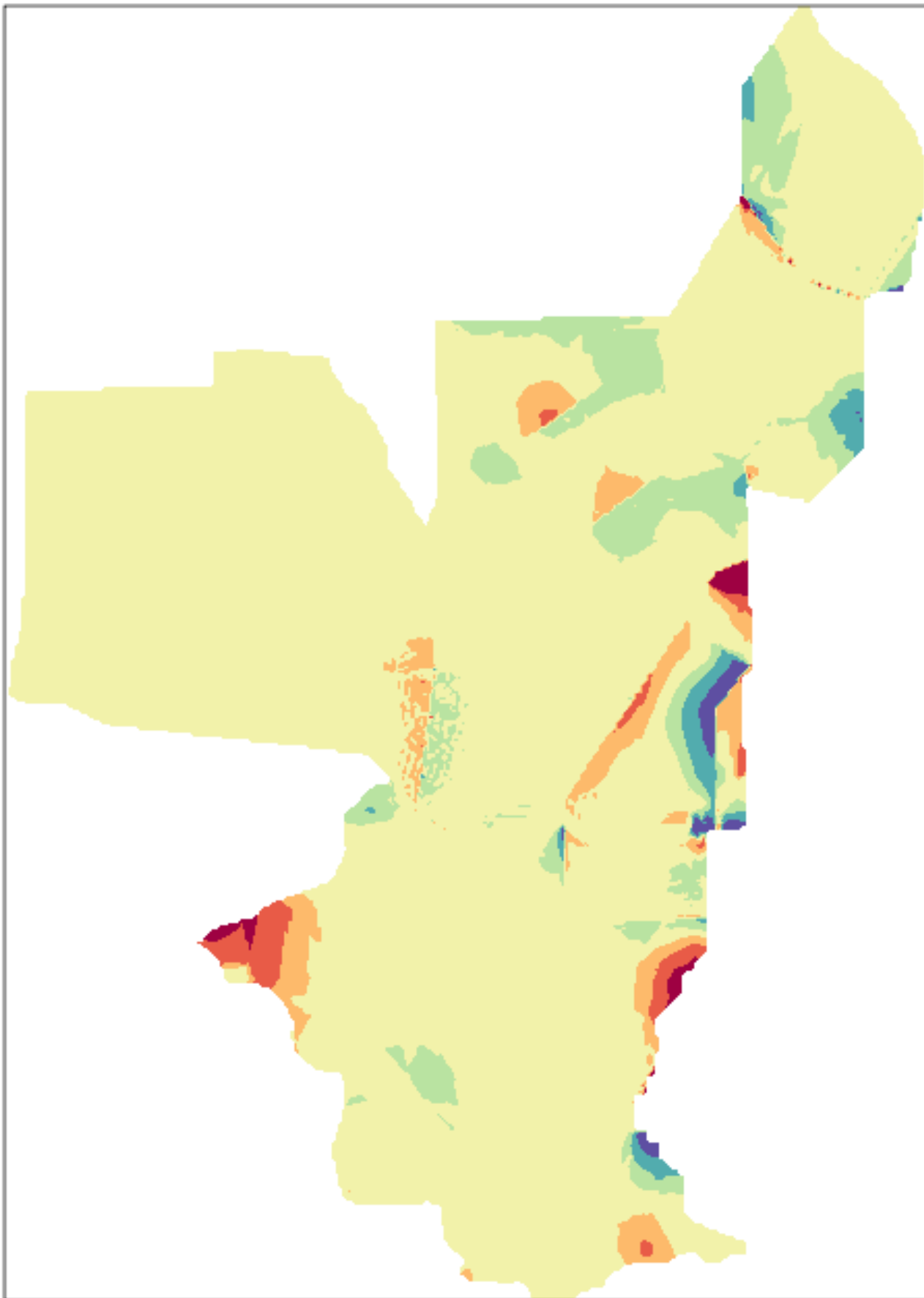
EDEN water-level difference maps (V2 - V1) for 05/14/2010

Diff.
(cm)



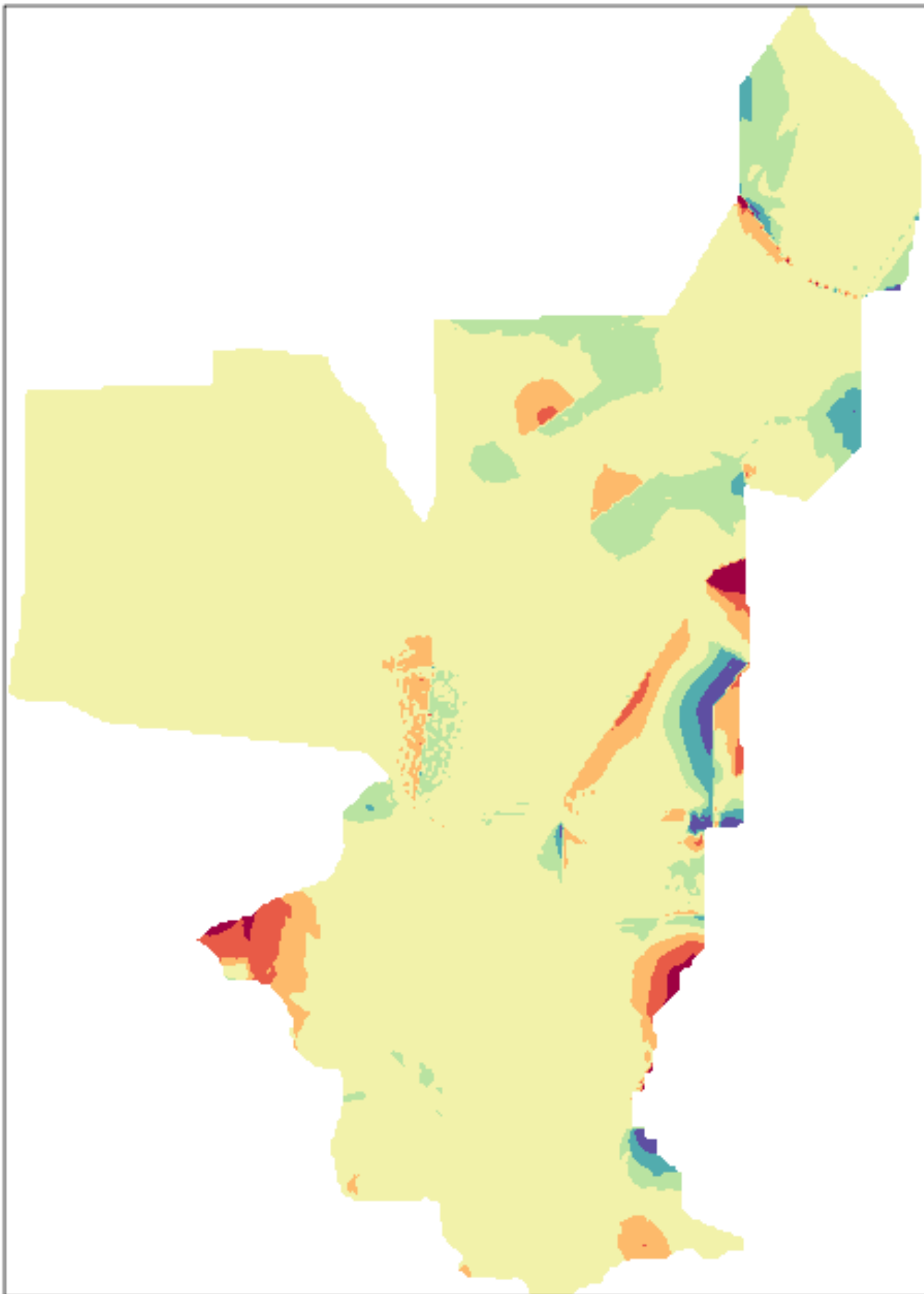
EDEN water-level difference maps (V2 - V1) for 05/15/2010

Diff.
(cm)



EDEN water-level difference maps (V2 - V1) for 05/16/2010

Diff.
(cm)



30

15

5

0

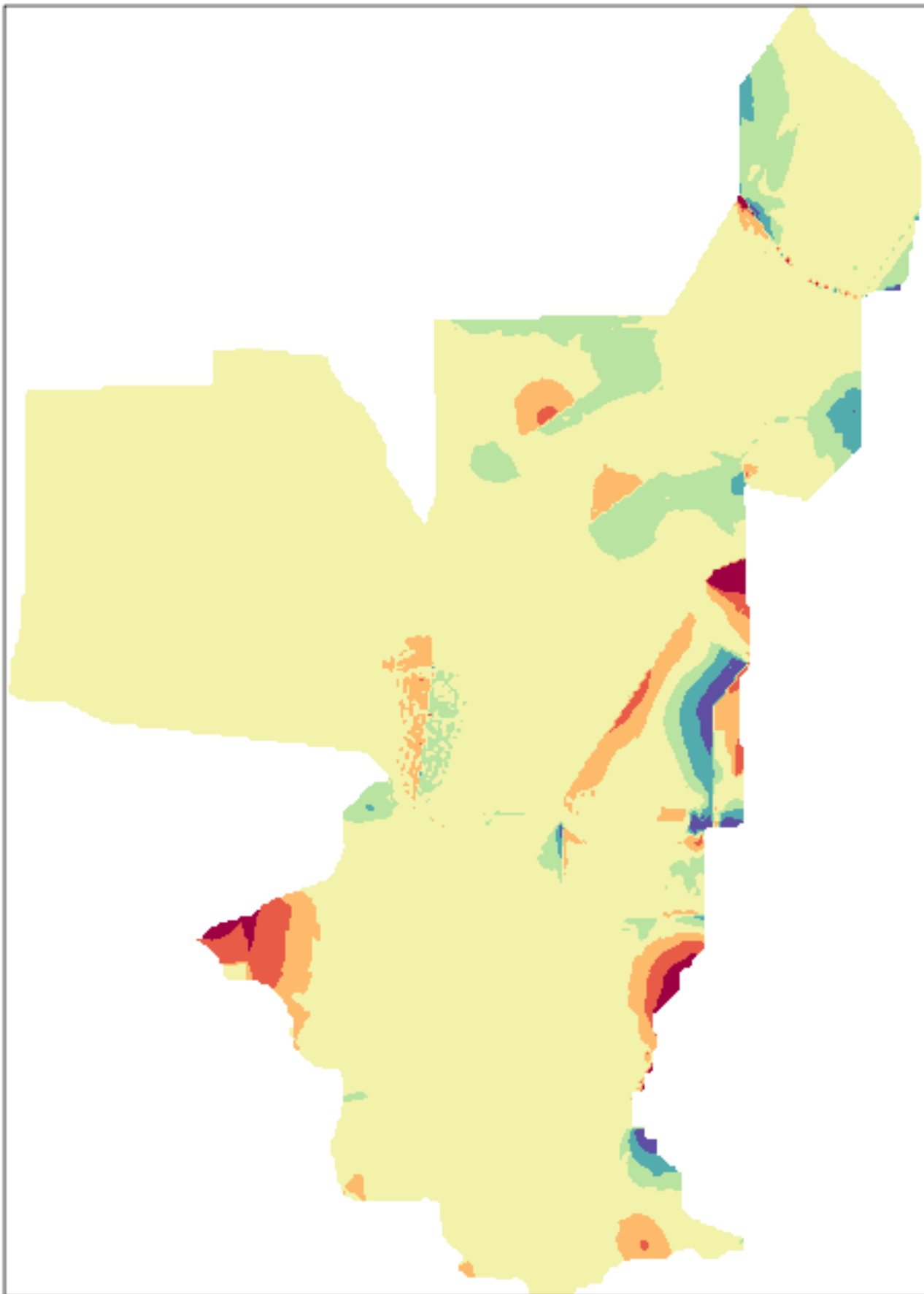
-5

-15

-30

EDEN water-level difference maps (V2 - V1) for 05/17/2010

Diff.
(cm)



30

15

5

0

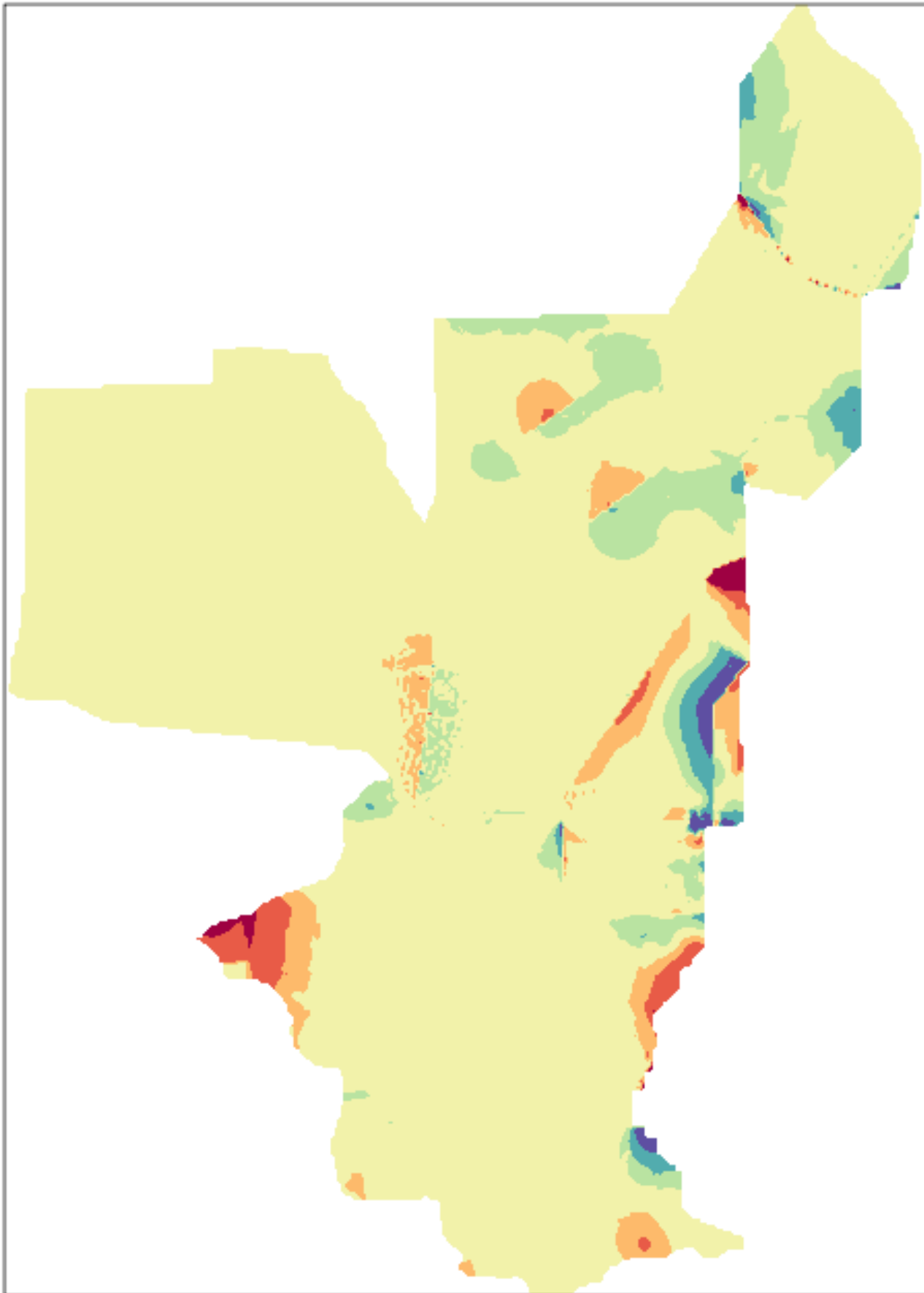
-5

-15

-30

EDEN water-level difference maps (V2 - V1) for 05/18/2010

Diff.
(cm)



30

15

5

0

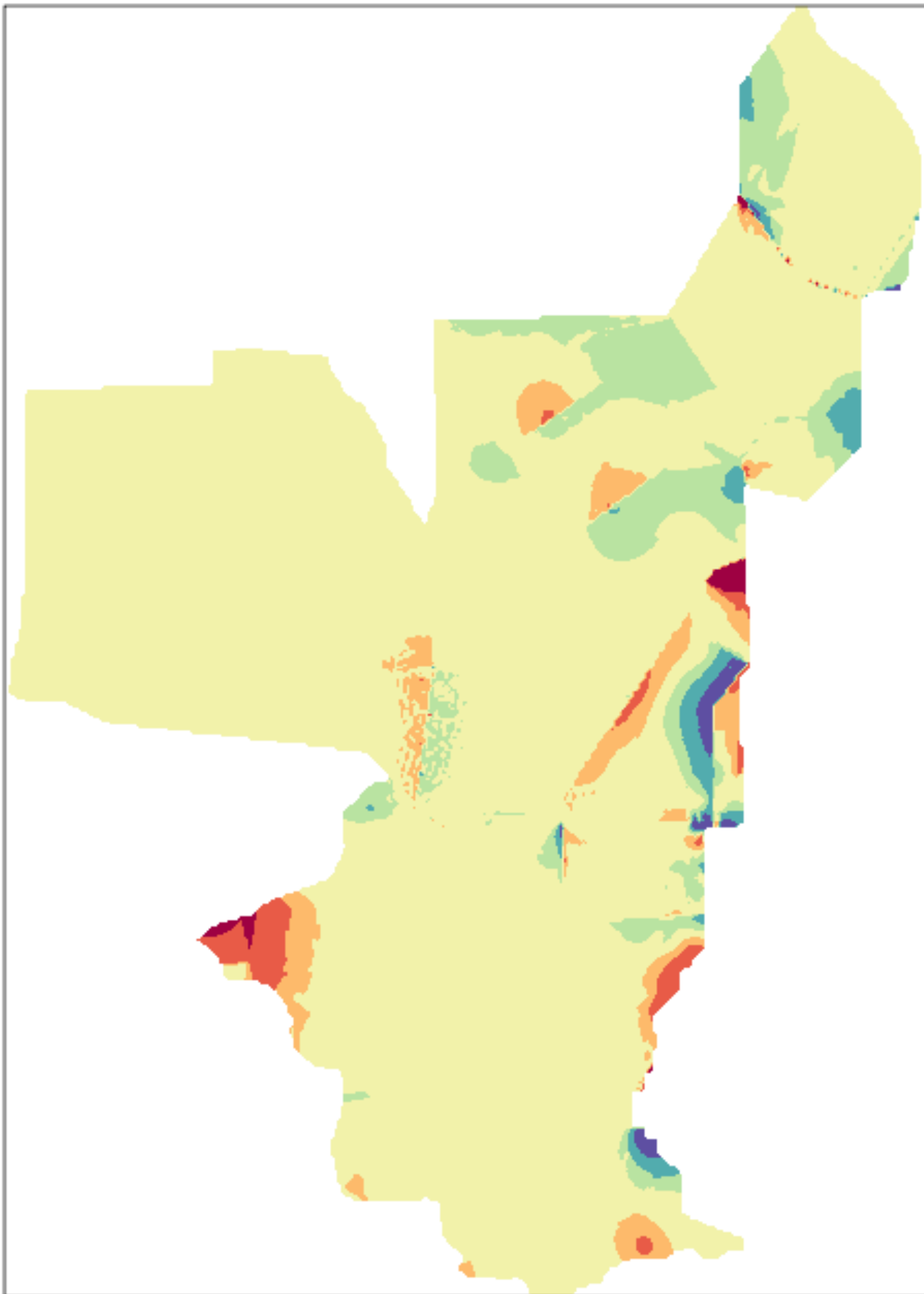
-5

-15

-30

EDEN water-level difference maps (V2 - V1) for 05/19/2010

Diff.
(cm)



30

15

5

0

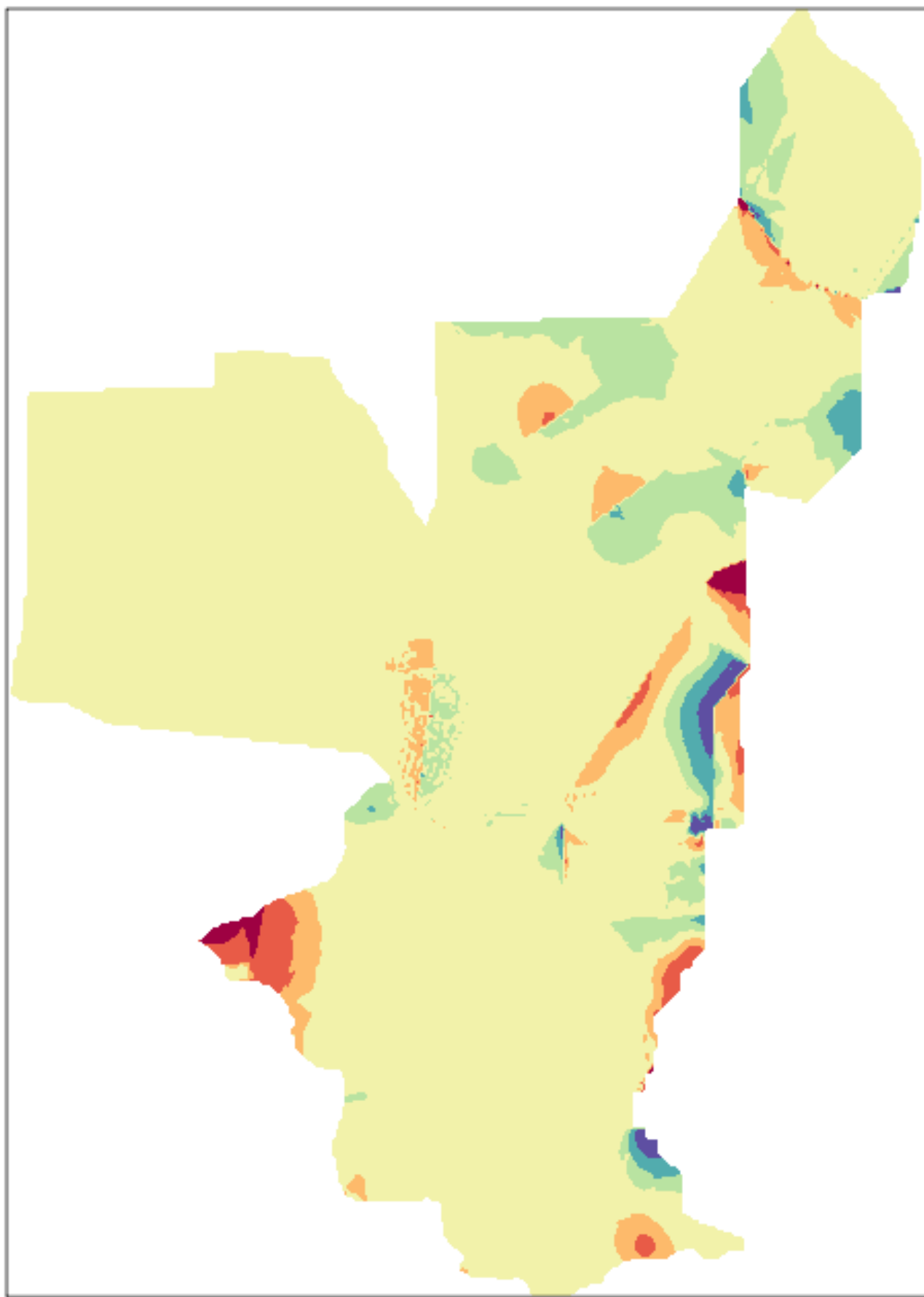
-5

-15

-30

EDEN water-level difference maps (V2 - V1) for 05/20/2010

Diff.
(cm)



30

15

5

0

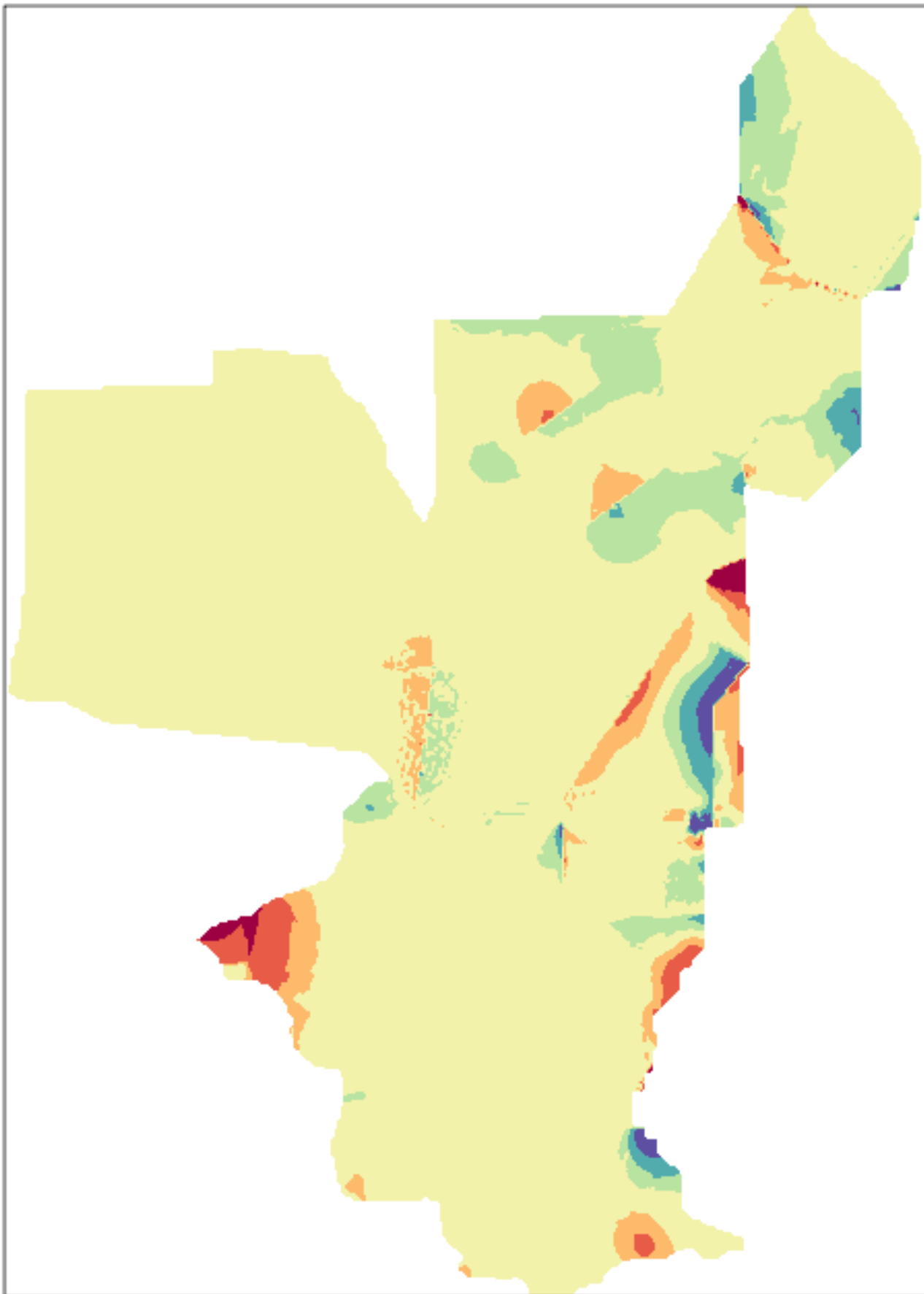
-5

-15

-30

EDEN water-level difference maps (V2 - V1) for 05/21/2010

Diff.
(cm)



30

15

5

0

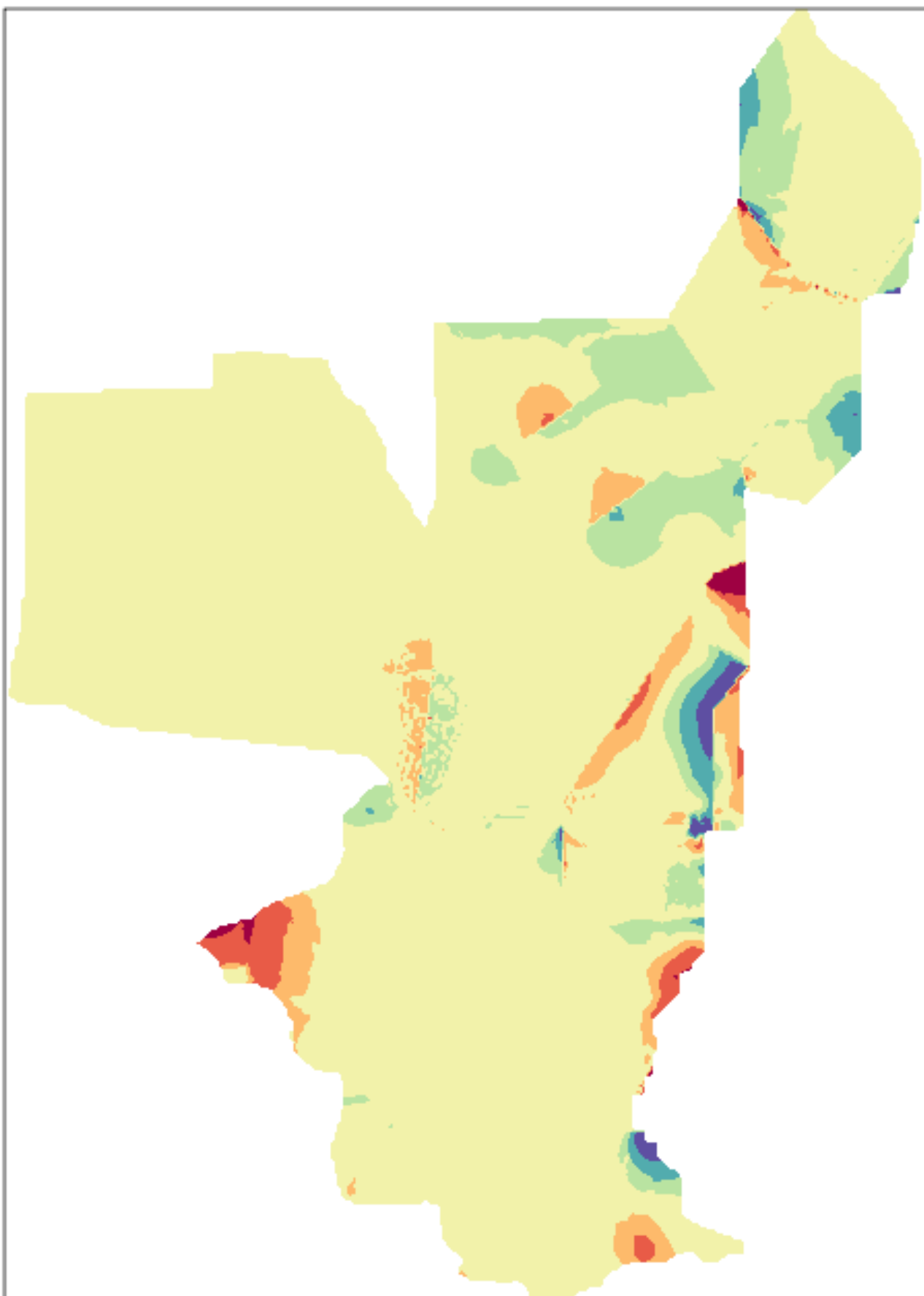
-5

-15

-30

EDEN water-level difference maps (V2 - V1) for 05/22/2010

Diff.
(cm)



30

15

5

0

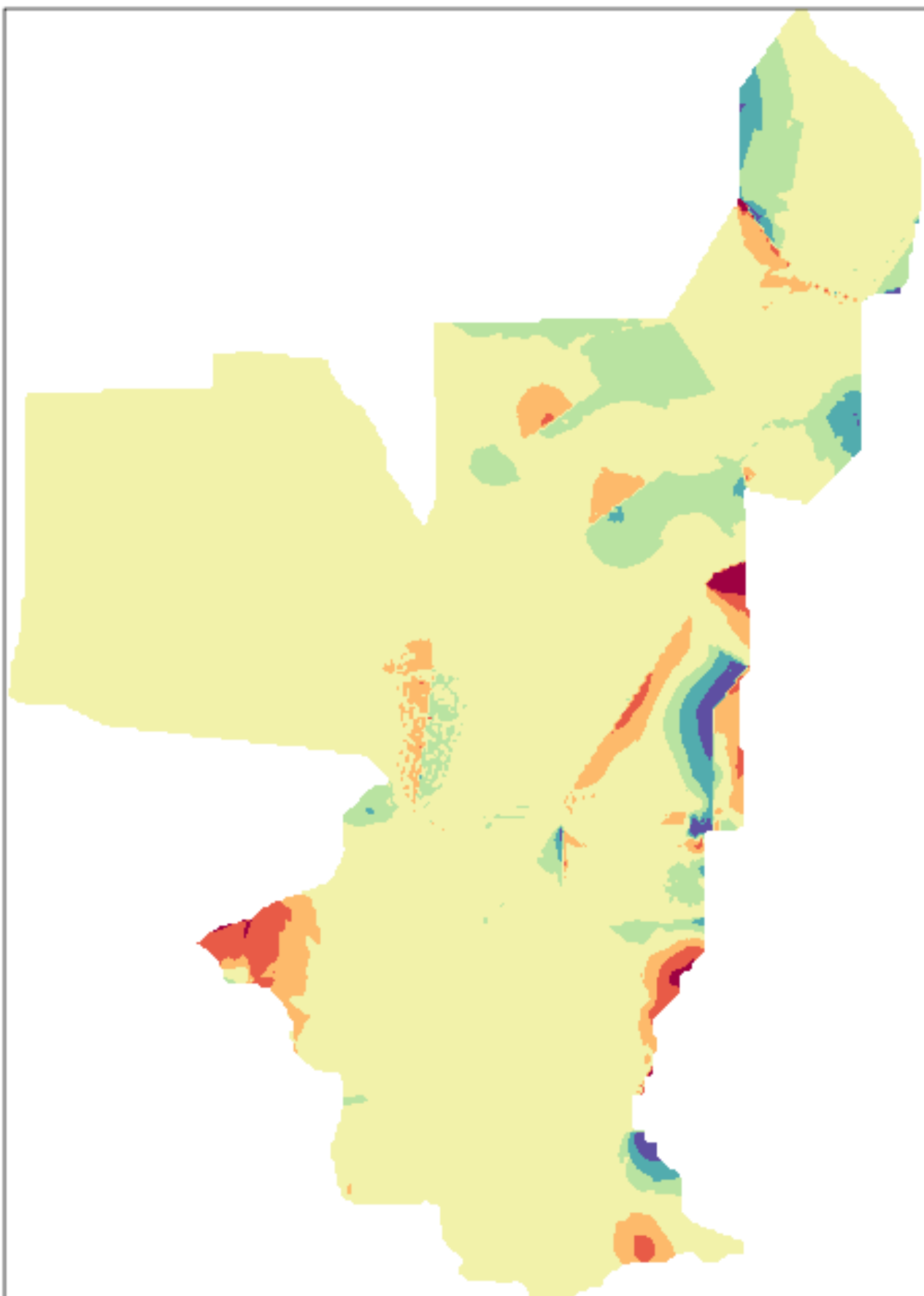
-5

-15

-30

EDEN water-level difference maps (V2 - V1) for 05/23/2010

Diff.
(cm)



30

15

5

0

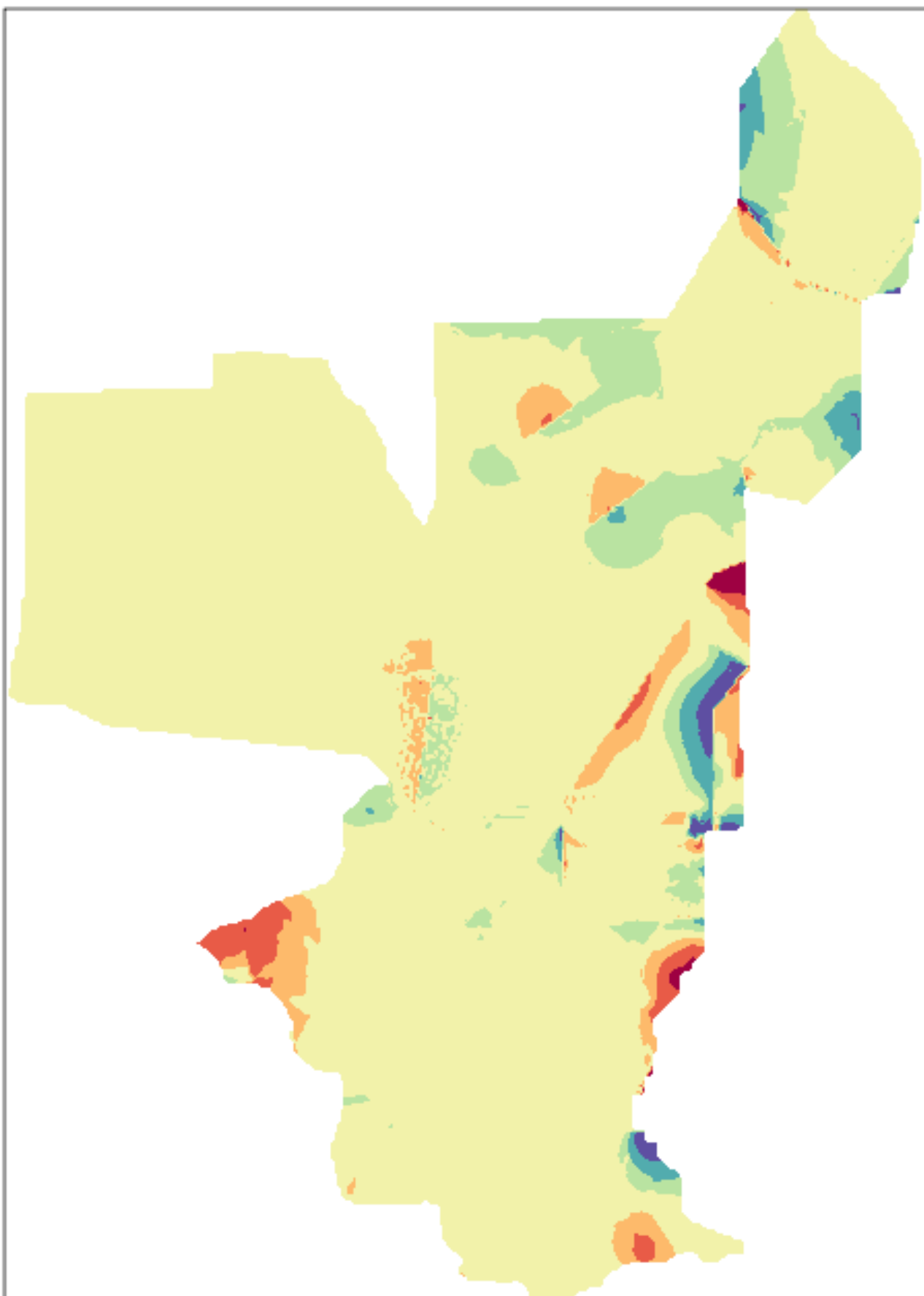
-5

-15

-30

EDEN water-level difference maps (V2 - V1) for 05/24/2010

Diff.
(cm)



30

15

5

0

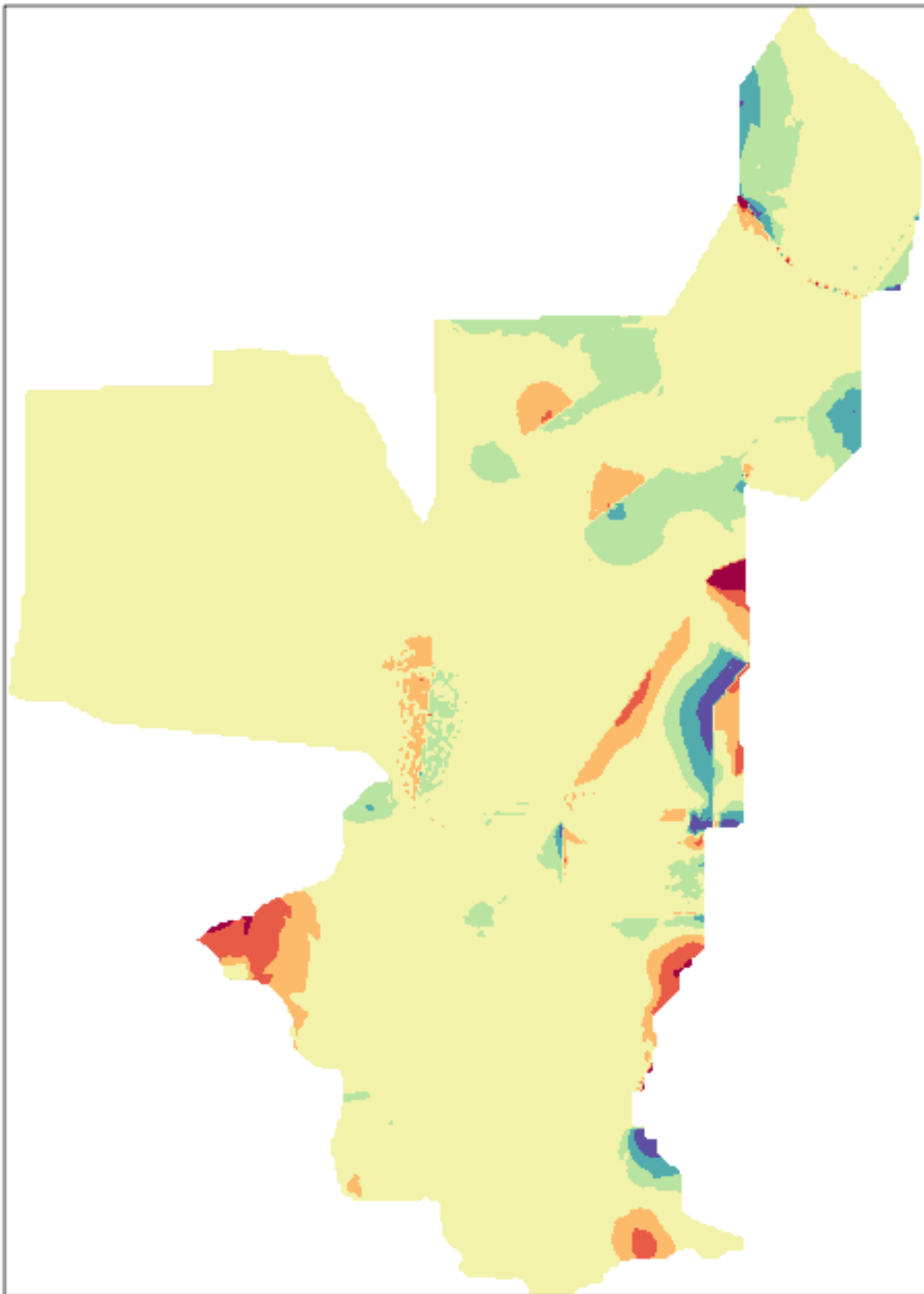
-5

-15

-30

EDEN water-level difference maps (V2 - V1) for 05/25/2010

Diff.
(cm)



30

15

5

0

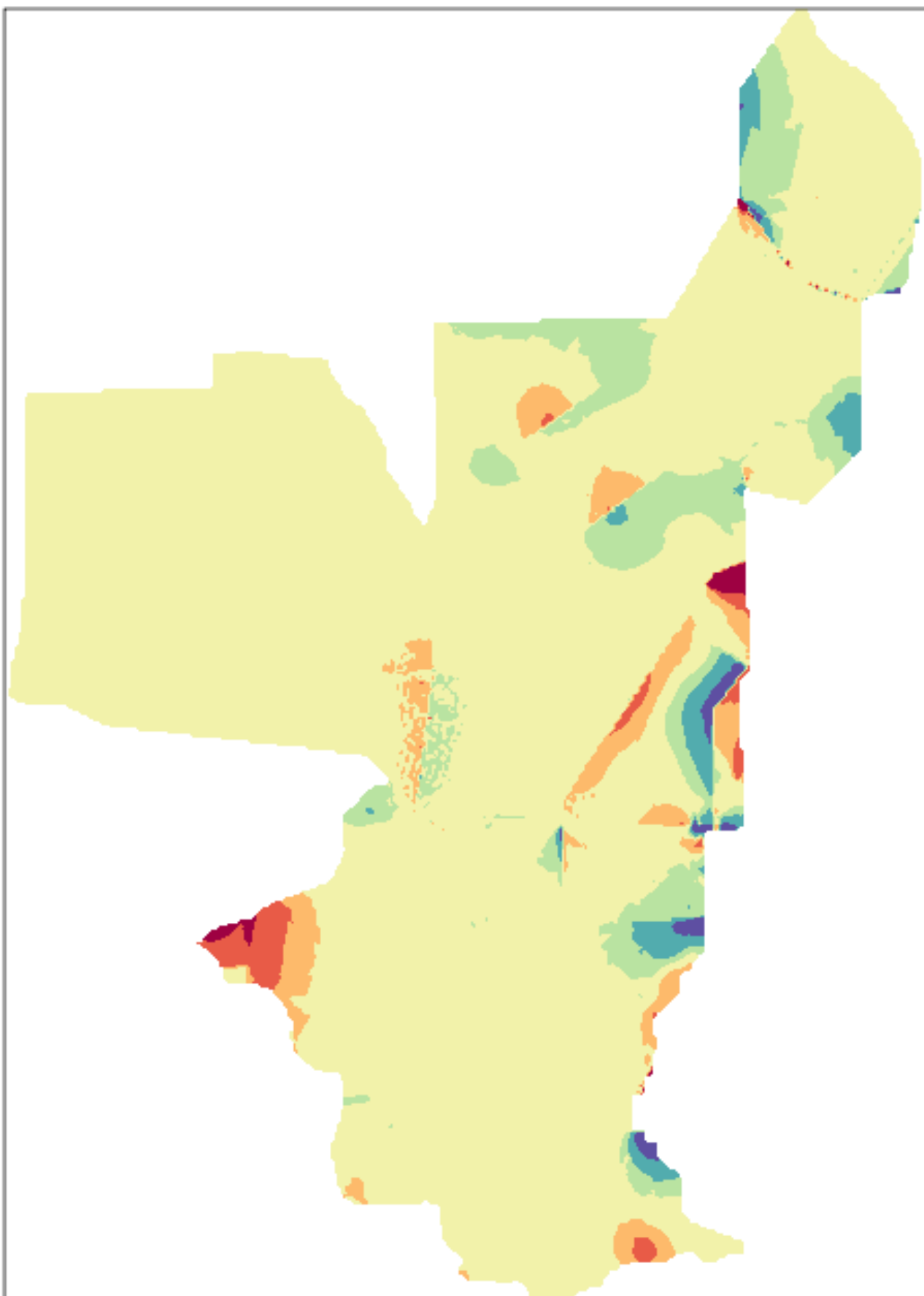
-5

-15

-30

EDEN water-level difference maps (V2 - V1) for 05/26/2010

Diff.
(cm)



30

15

5

0

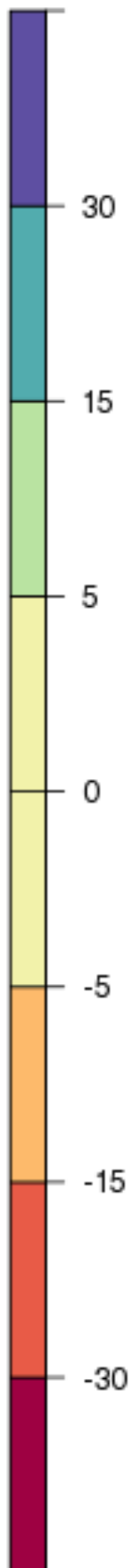
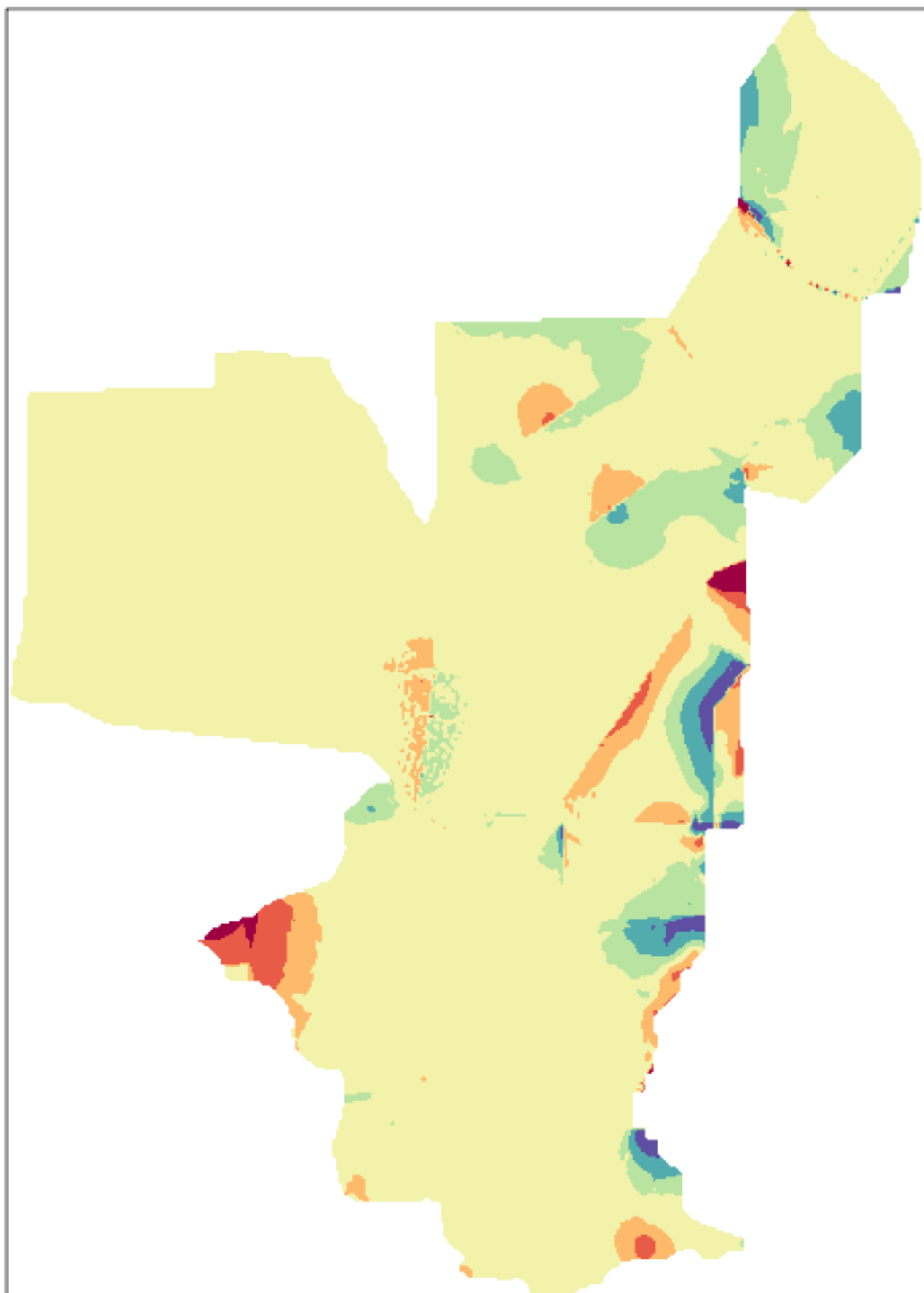
-5

-15

-30

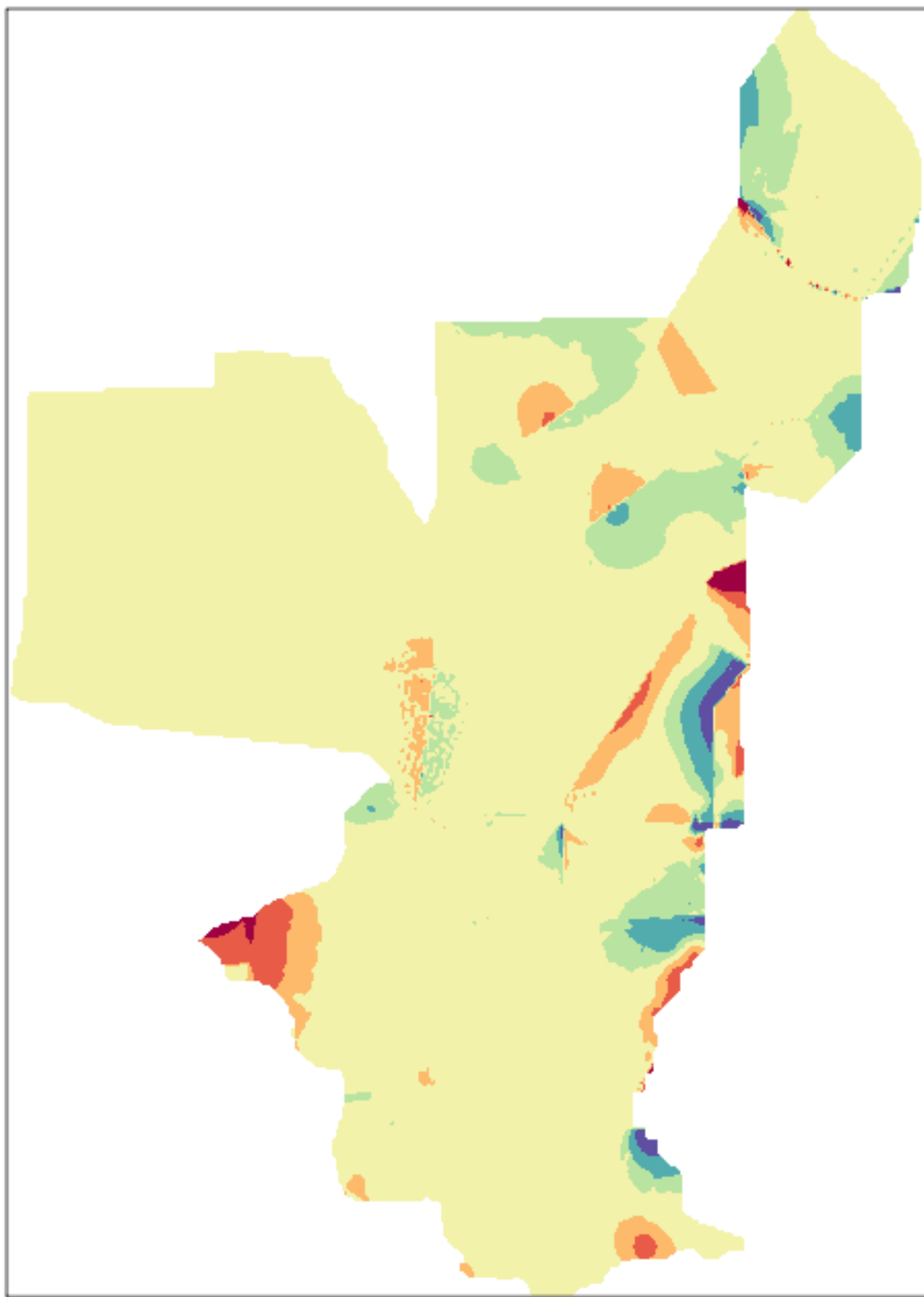
EDEN water-level difference maps (V2 - V1) for 05/27/2010

Diff.
(cm)



EDEN water-level difference maps (V2 - V1) for 05/28/2010

Diff.
(cm)



30

15

5

0

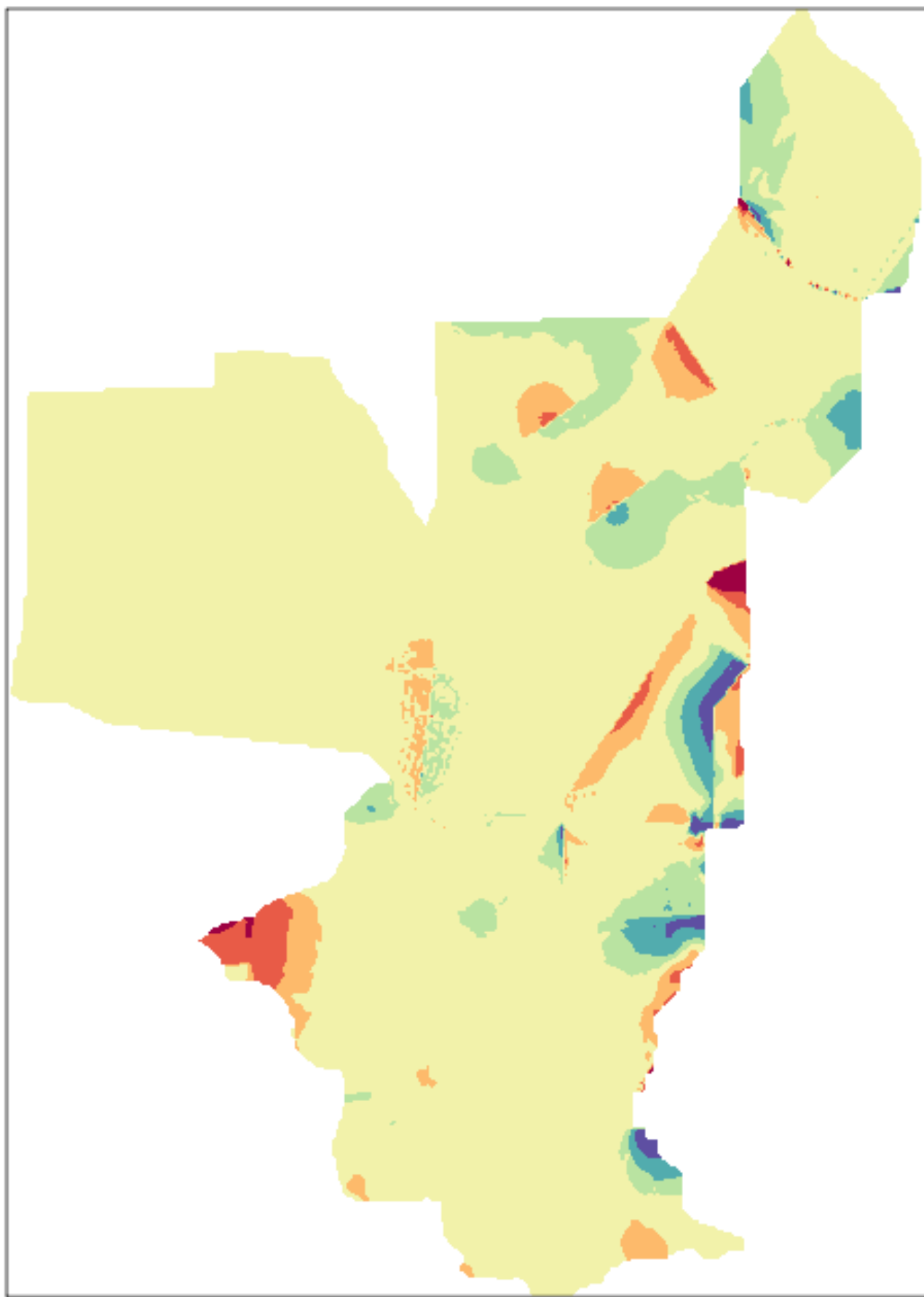
-5

-15

-30

EDEN water-level difference maps (V2 - V1) for 05/29/2010

Diff.
(cm)



30

15

5

0

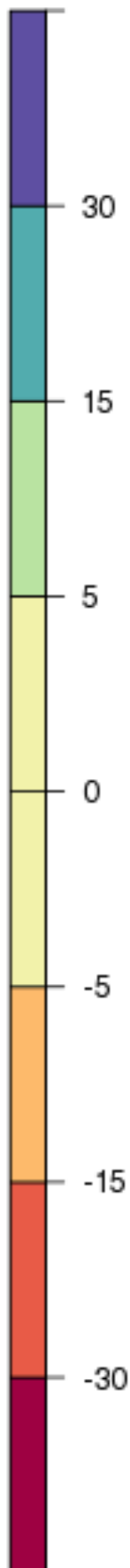
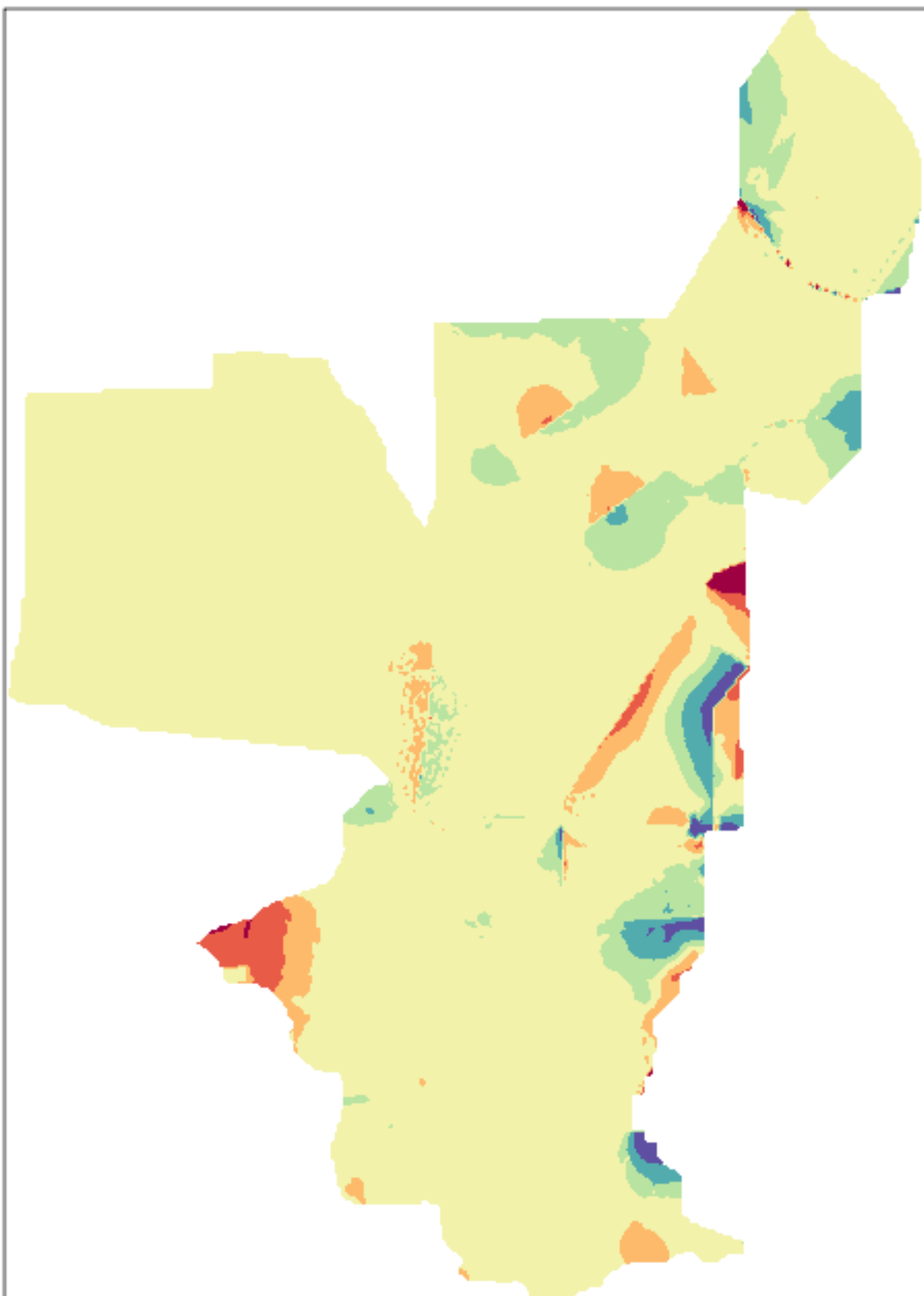
-5

-15

-30

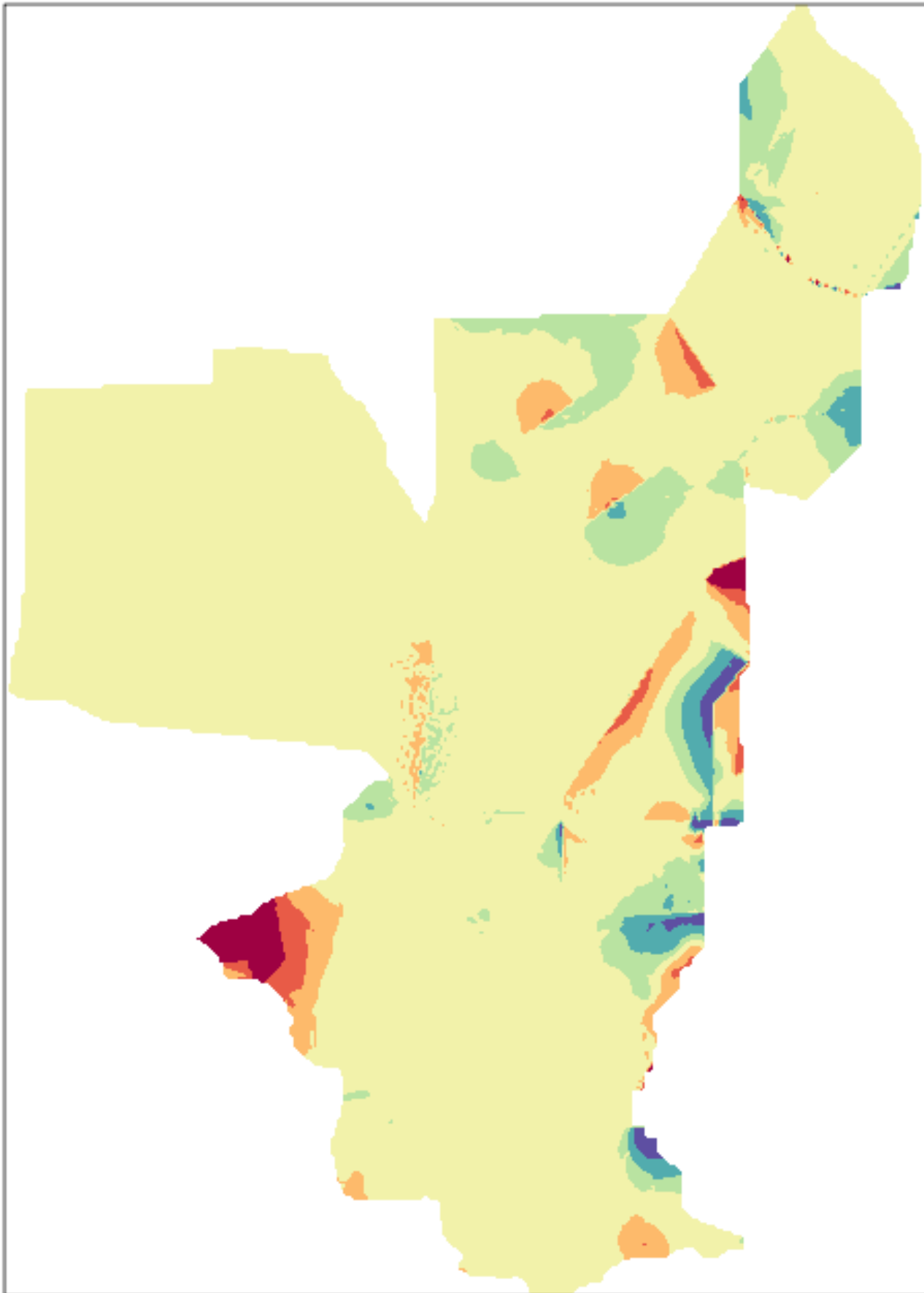
EDEN water-level difference maps (V2 - V1) for 05/30/2010

Diff.
(cm)



EDEN water-level difference maps (V2 - V1) for 05/31/2010

Diff.
(cm)



30

15

5

0

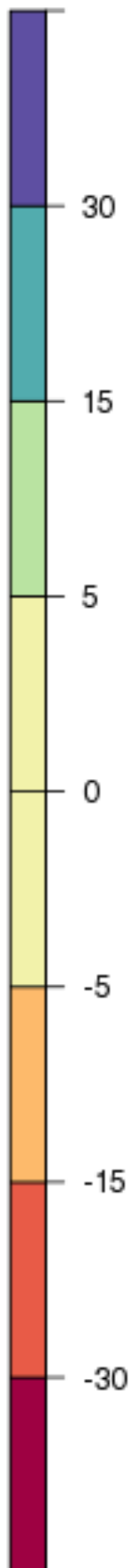
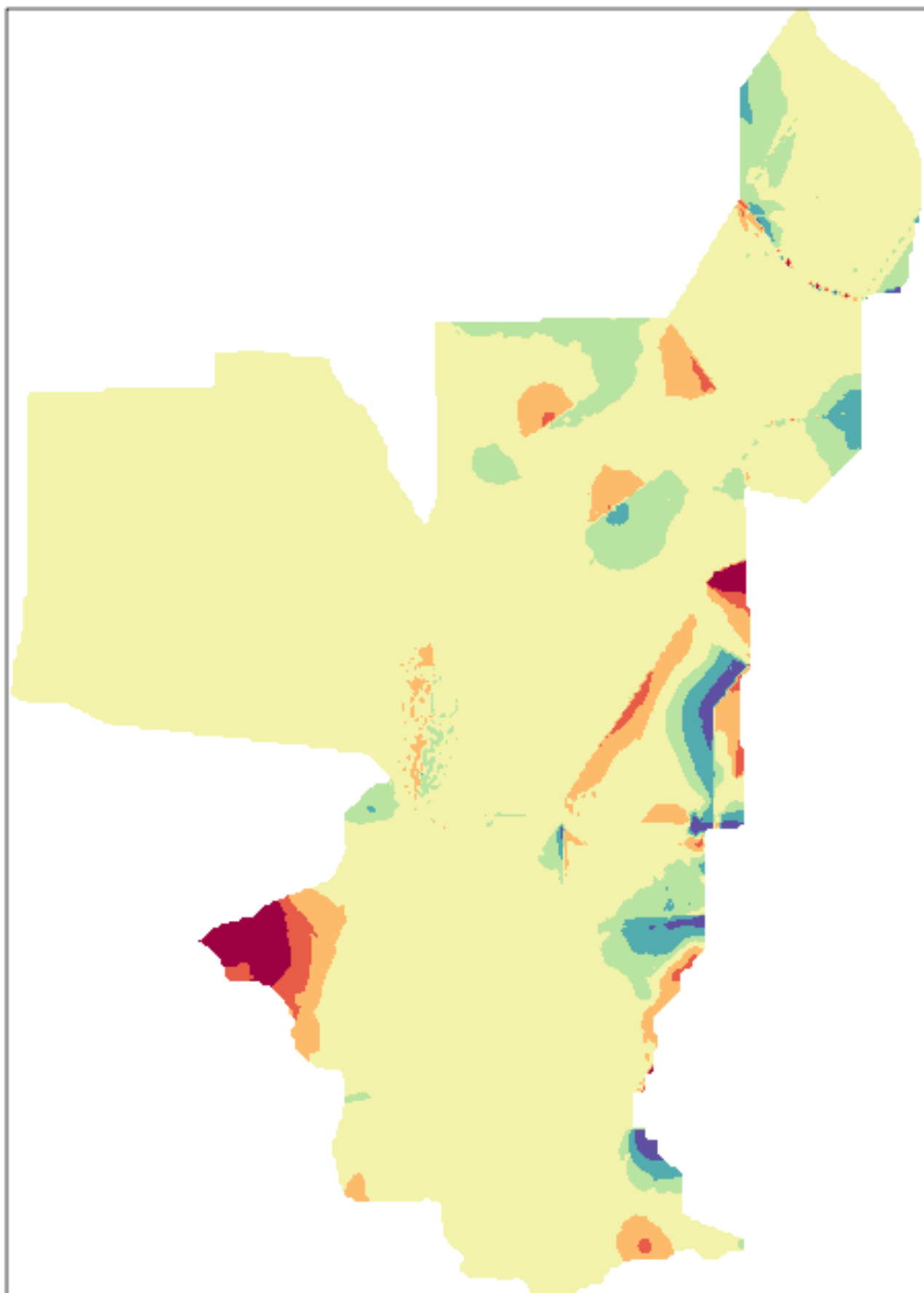
-5

-15

-30

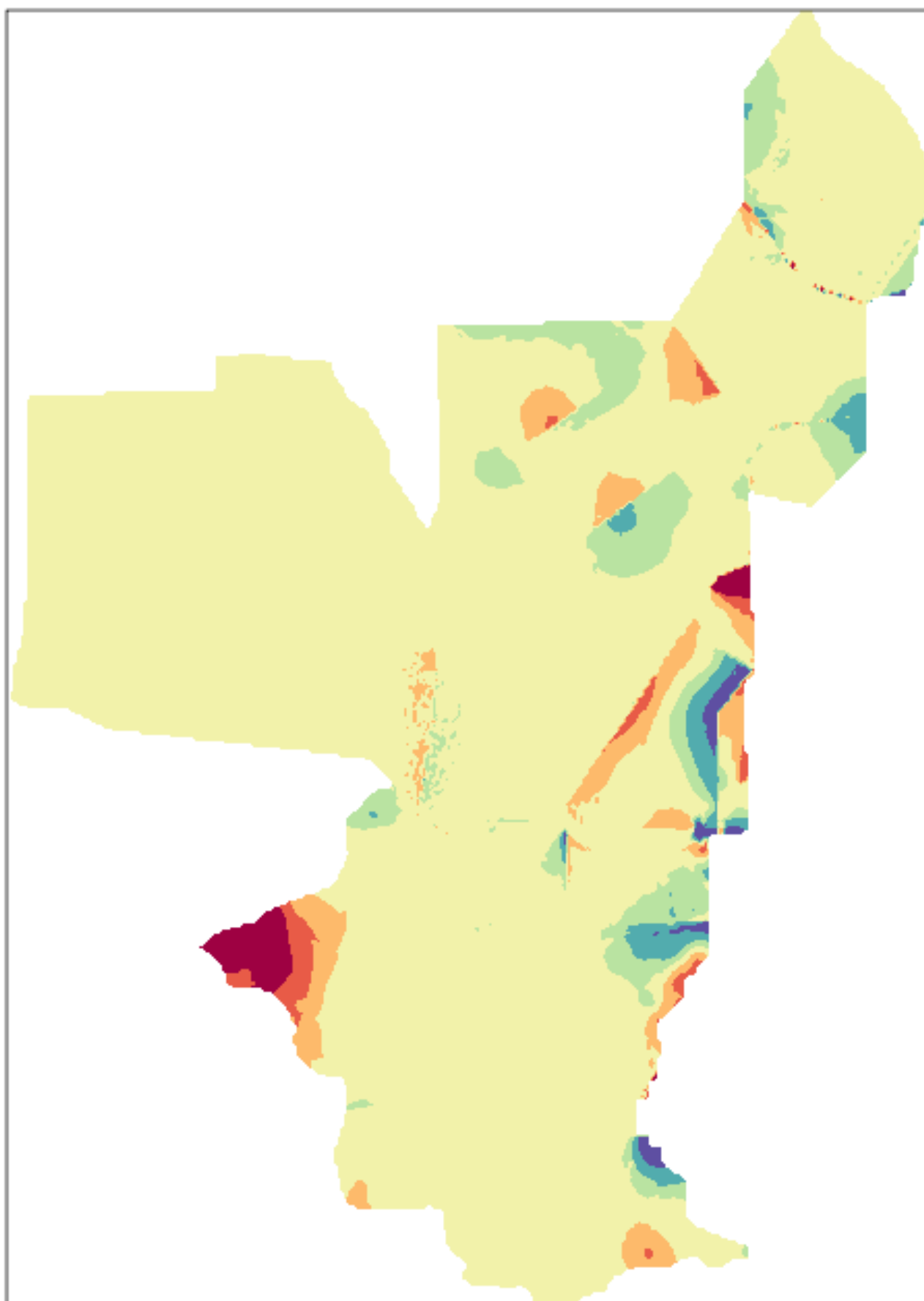
EDEN water-level difference maps (V2 - V1) for 06/01/2010

Diff.
(cm)



EDEN water-level difference maps (V2 - V1) for 06/02/2010

Diff.
(cm)



30

15

5

0

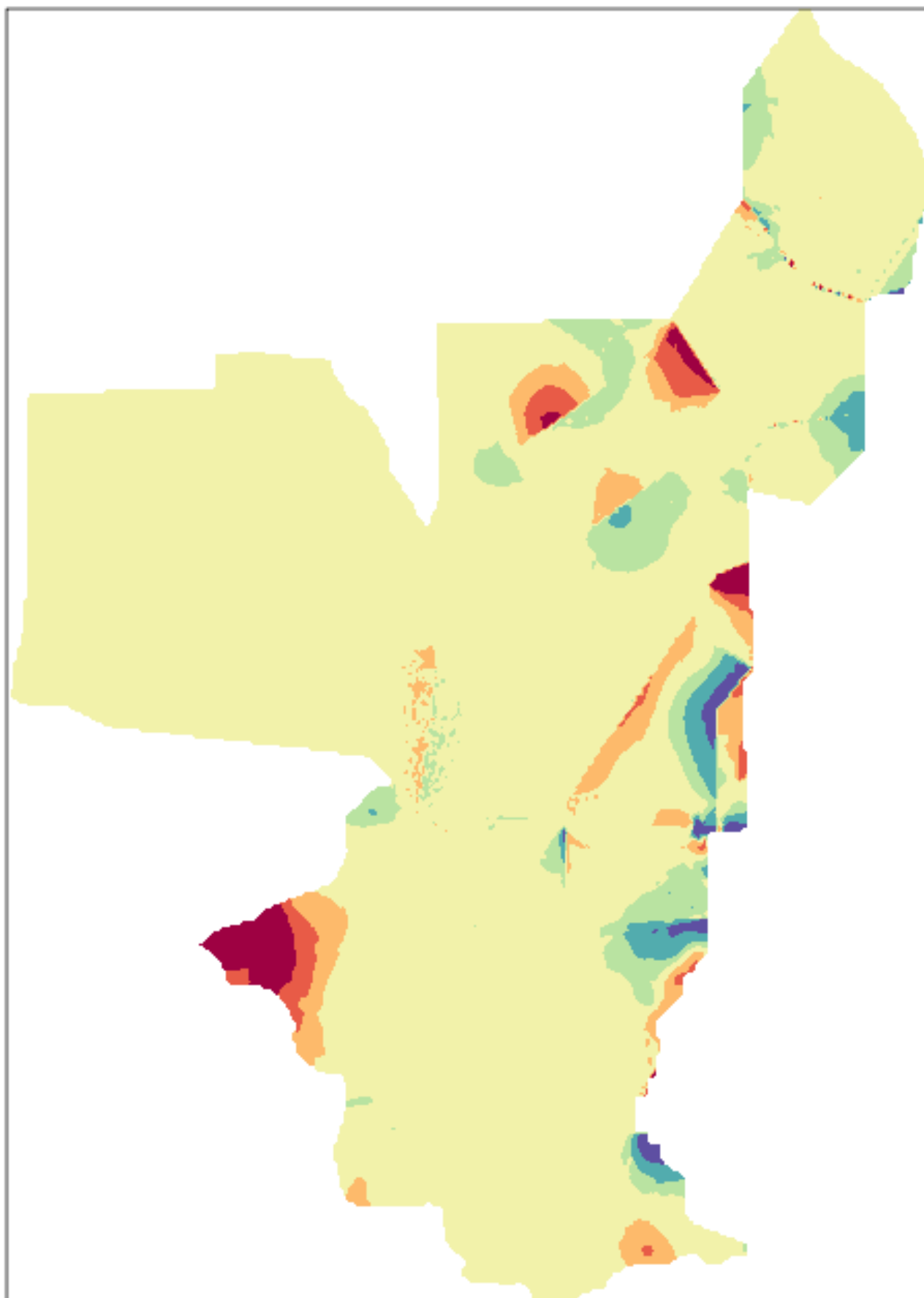
-5

-15

-30

EDEN water-level difference maps (V2 - V1) for 06/03/2010

Diff.
(cm)



30

15

5

0

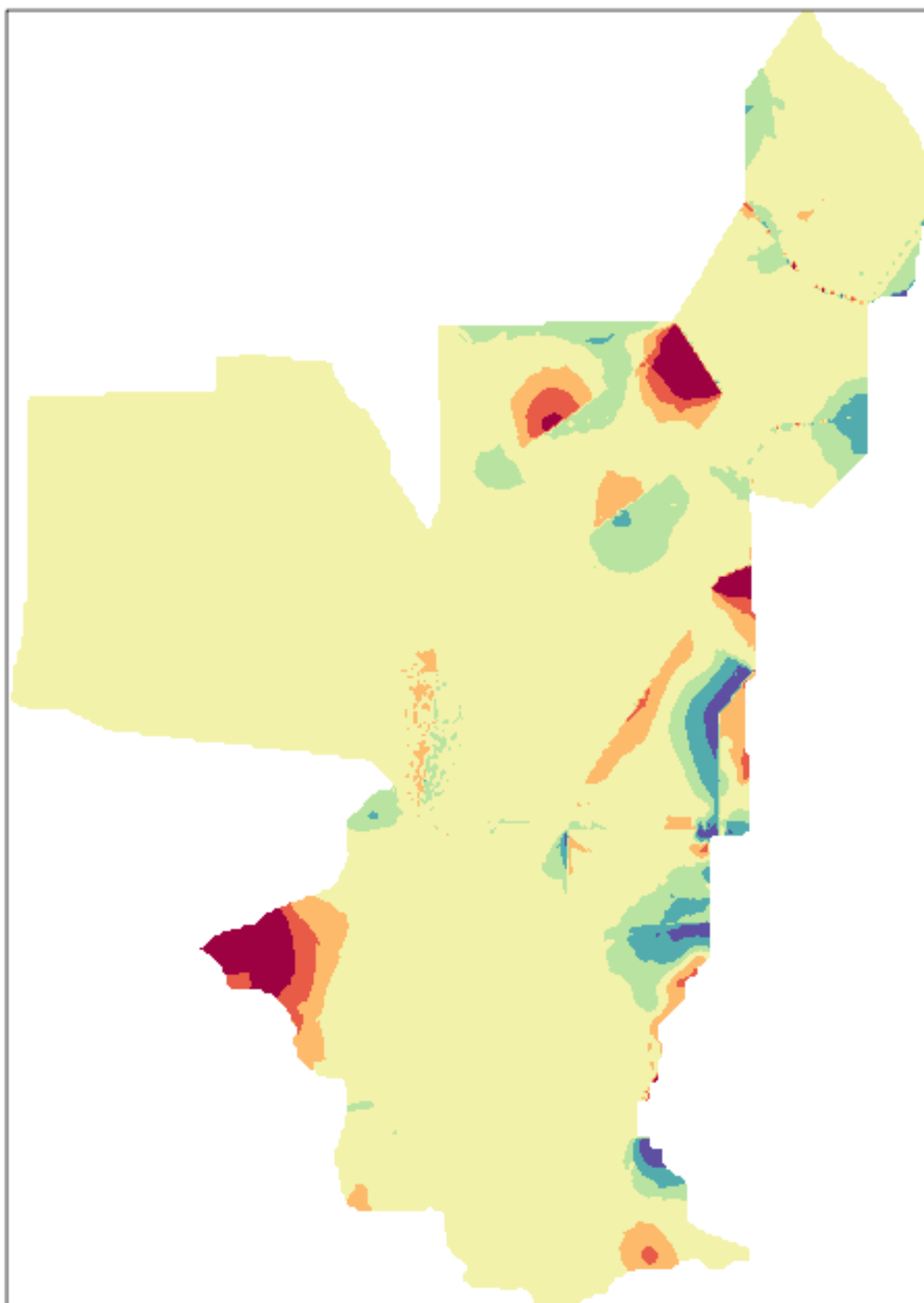
-5

-15

-30

EDEN water-level difference maps (V2 - V1) for 06/04/2010

Diff.
(cm)



30

15

5

0

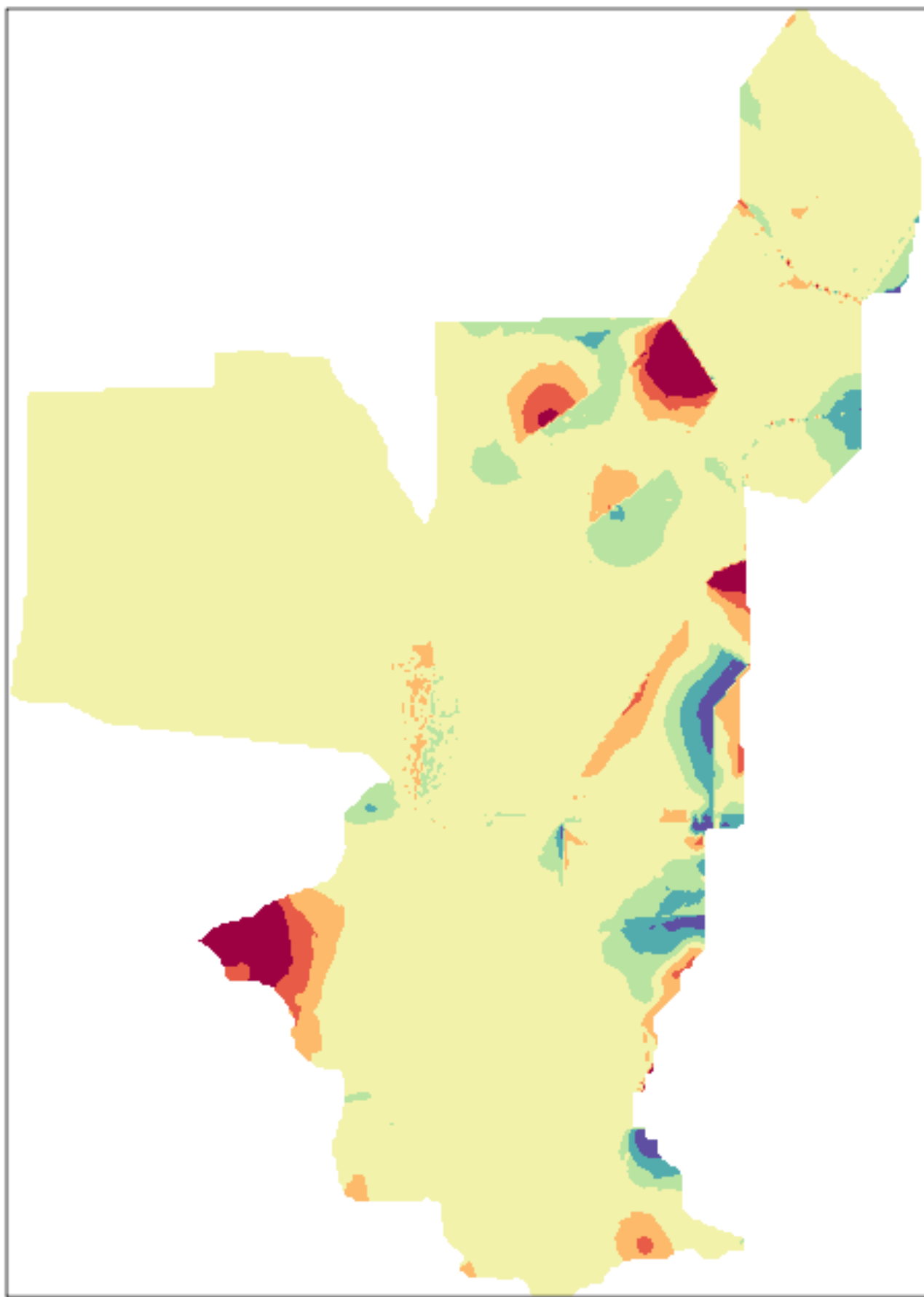
-5

-15

-30

EDEN water-level difference maps (V2 - V1) for 06/05/2010

Diff.
(cm)



30

15

5

0

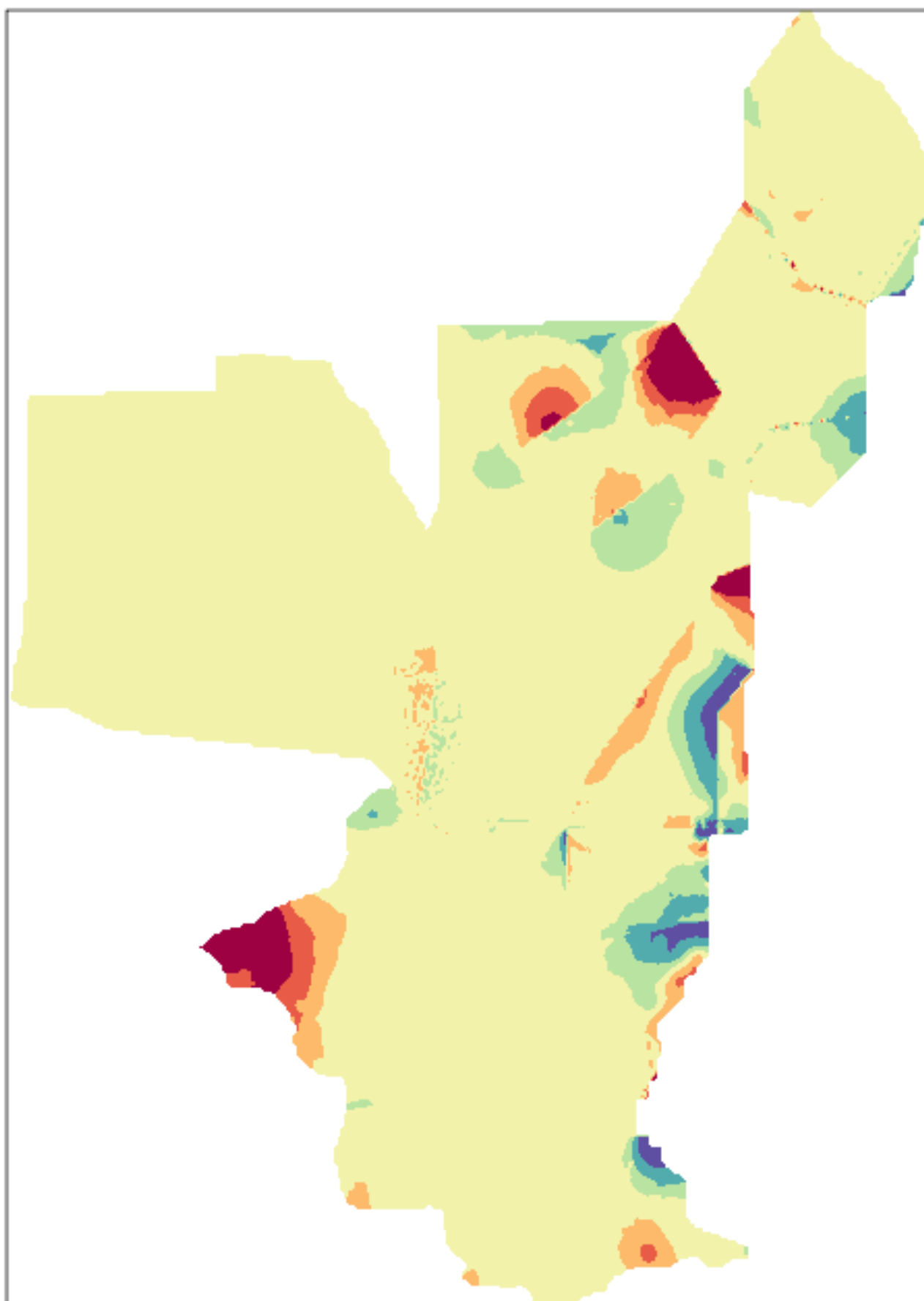
-5

-15

-30

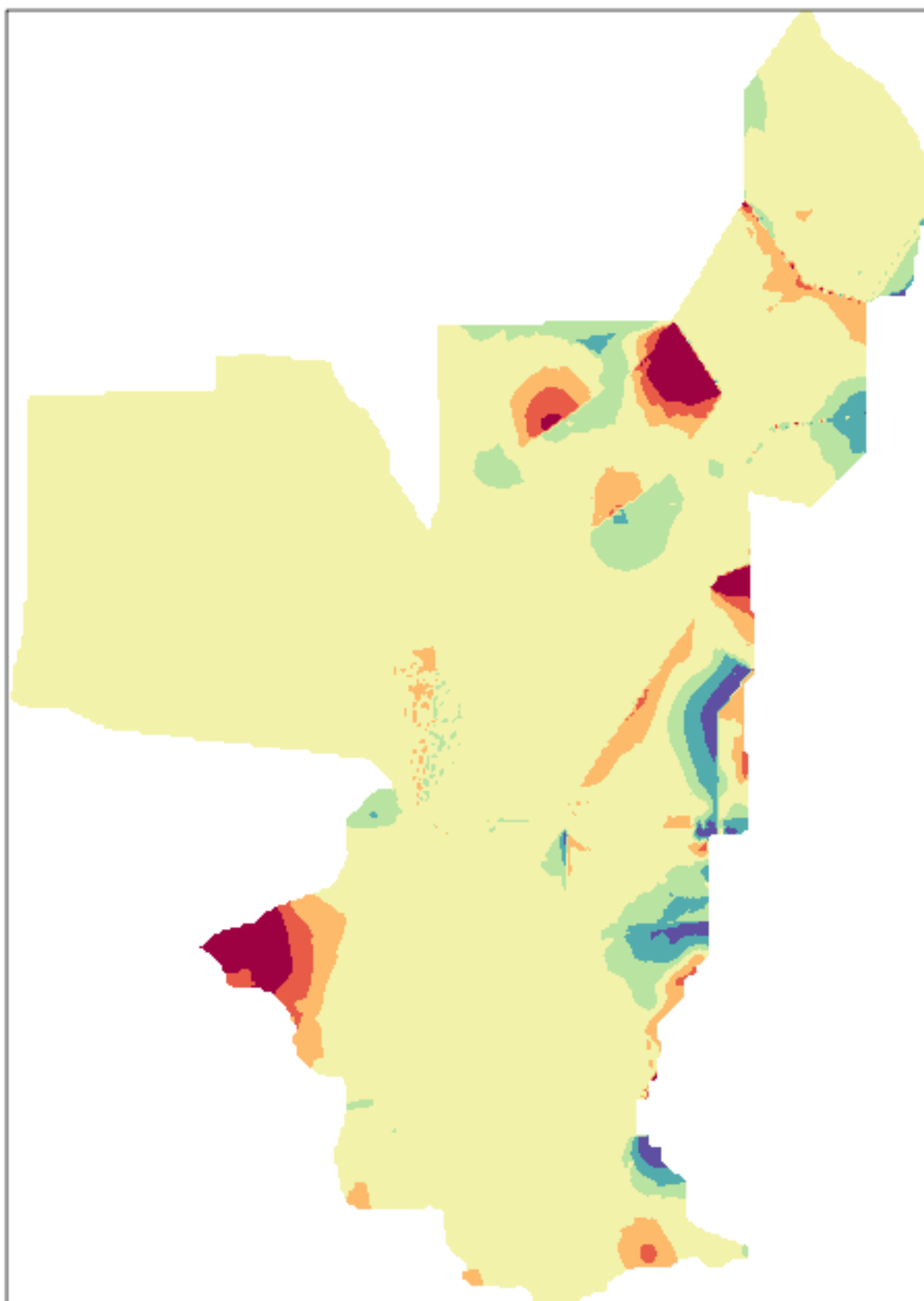
EDEN water-level difference maps (V2 - V1) for 06/06/2010

Diff.
(cm)



EDEN water-level difference maps (V2 - V1) for 06/07/2010

Diff.
(cm)



30

15

5

0

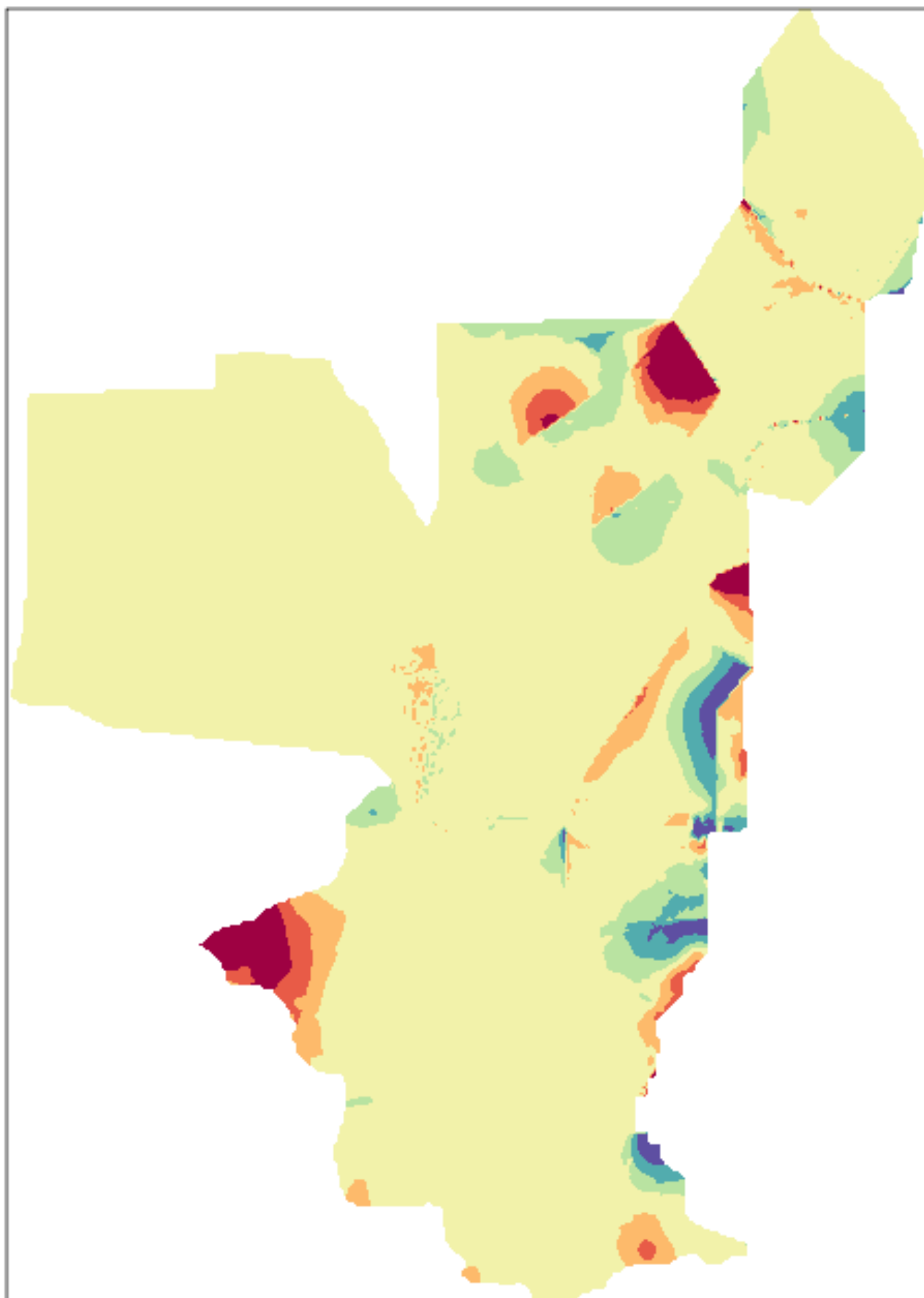
-5

-15

-30

EDEN water-level difference maps (V2 - V1) for 06/08/2010

Diff.
(cm)



30

15

5

0

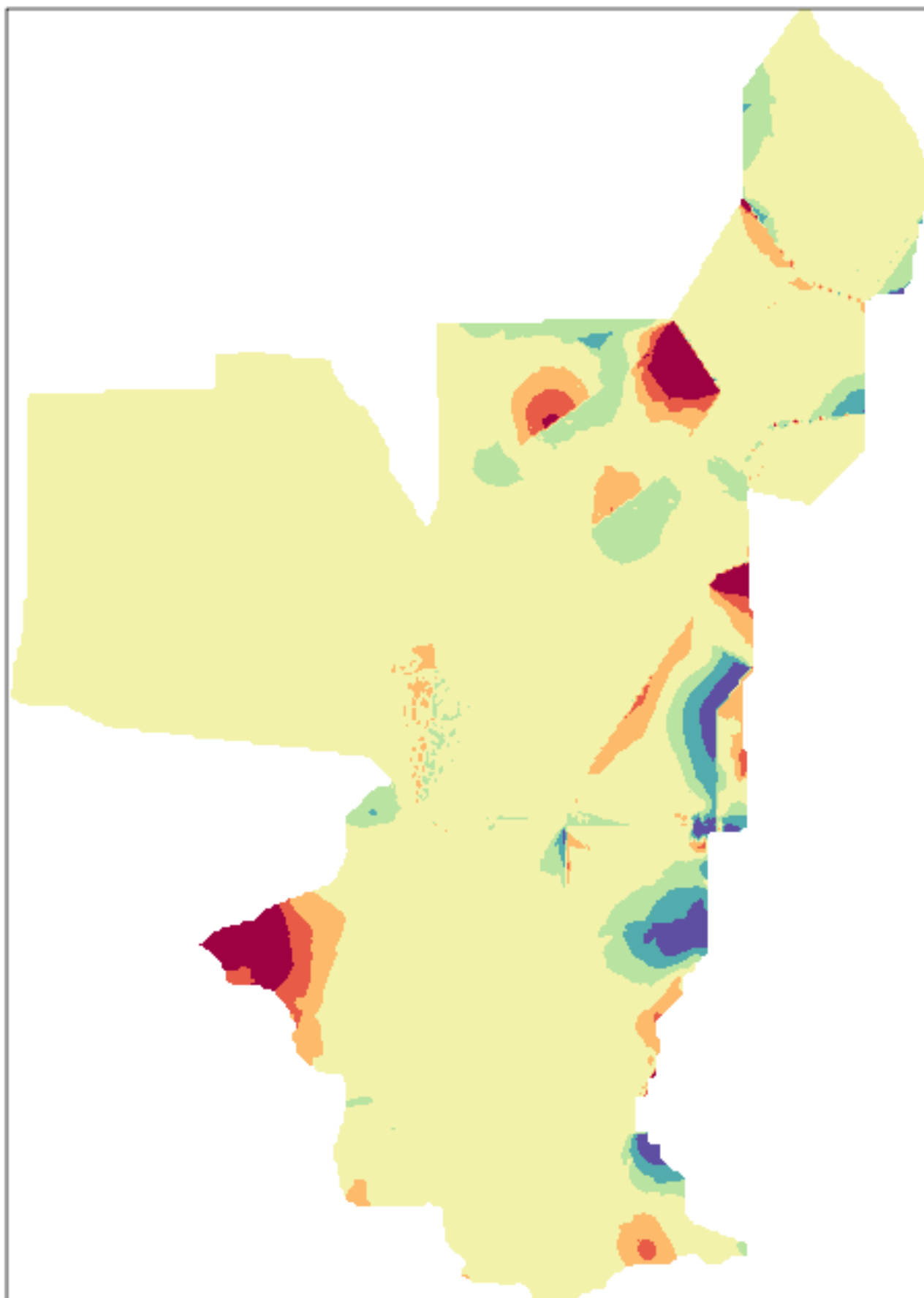
-5

-15

-30

EDEN water-level difference maps (V2 - V1) for 06/09/2010

Diff.
(cm)



30

15

5

0

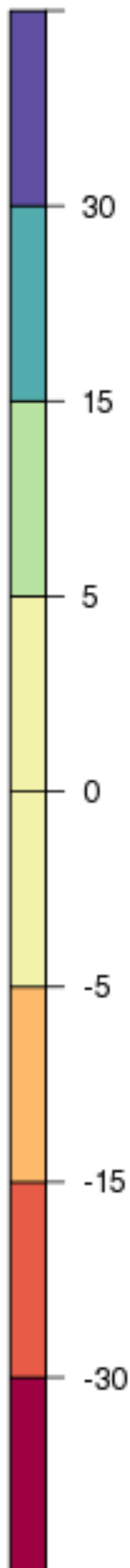
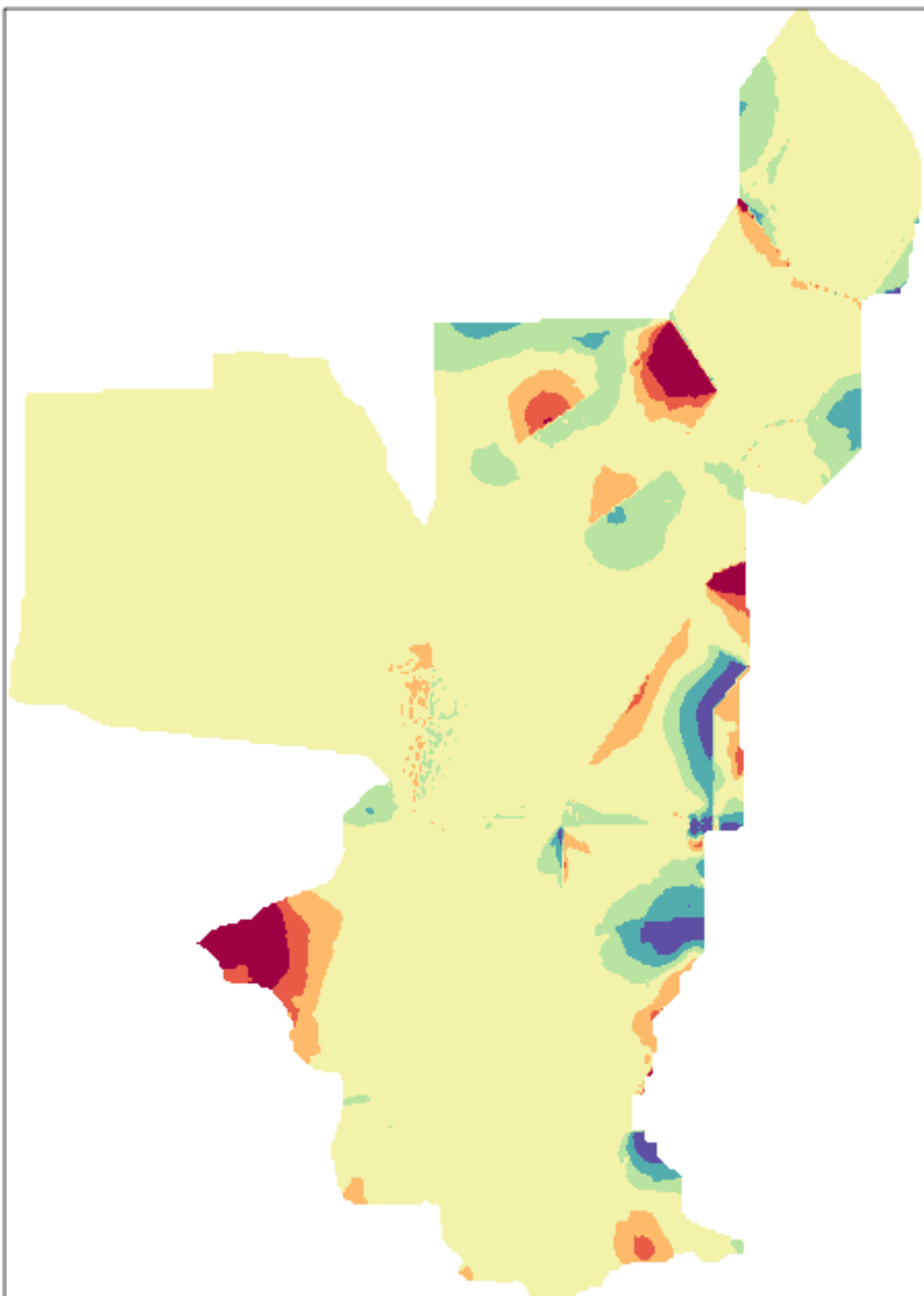
-5

-15

-30

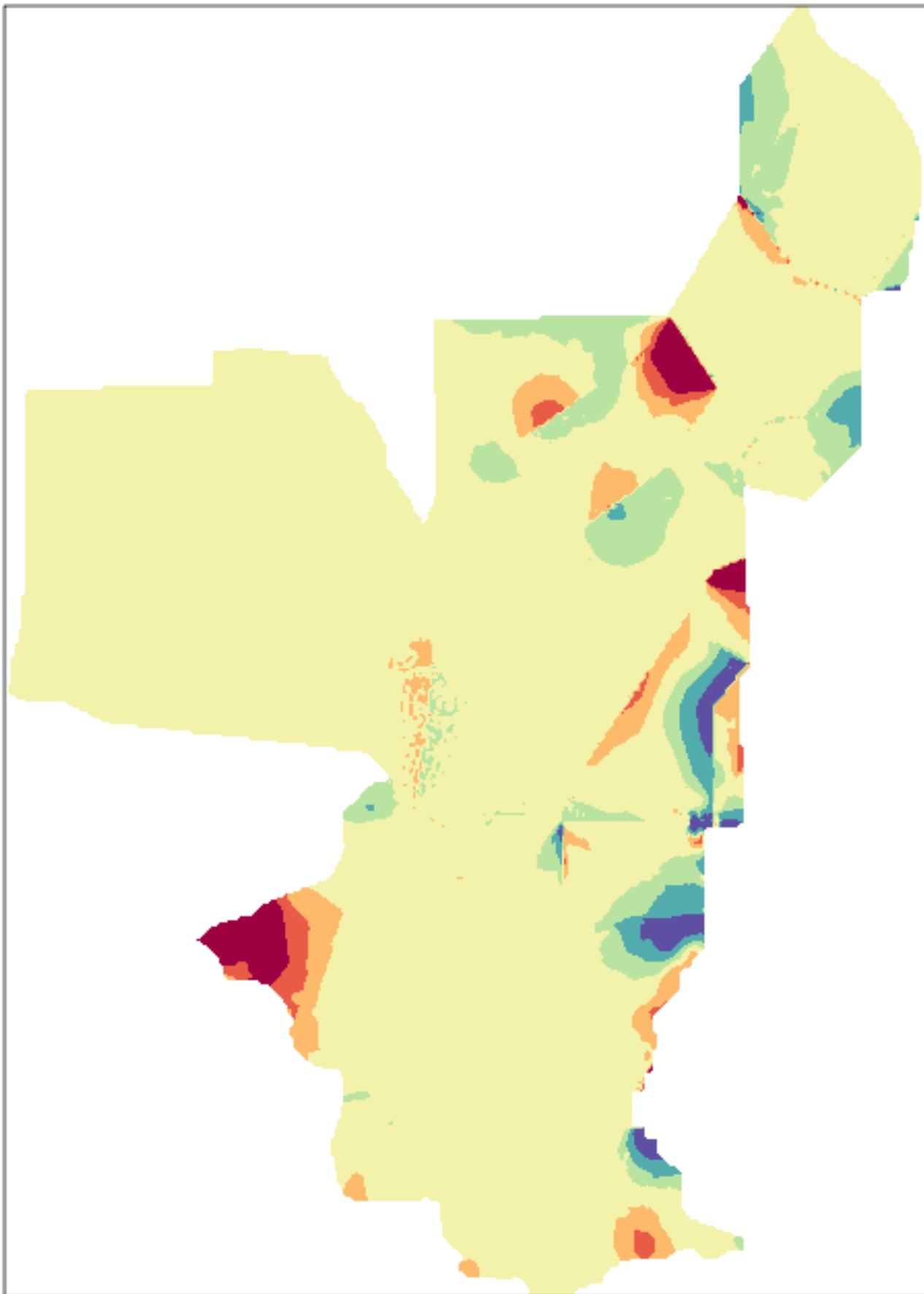
EDEN water-level difference maps (V2 - V1) for 06/10/2010

Diff.
(cm)



EDEN water-level difference maps (V2 - V1) for 06/11/2010

Diff.
(cm)



30

15

5

0

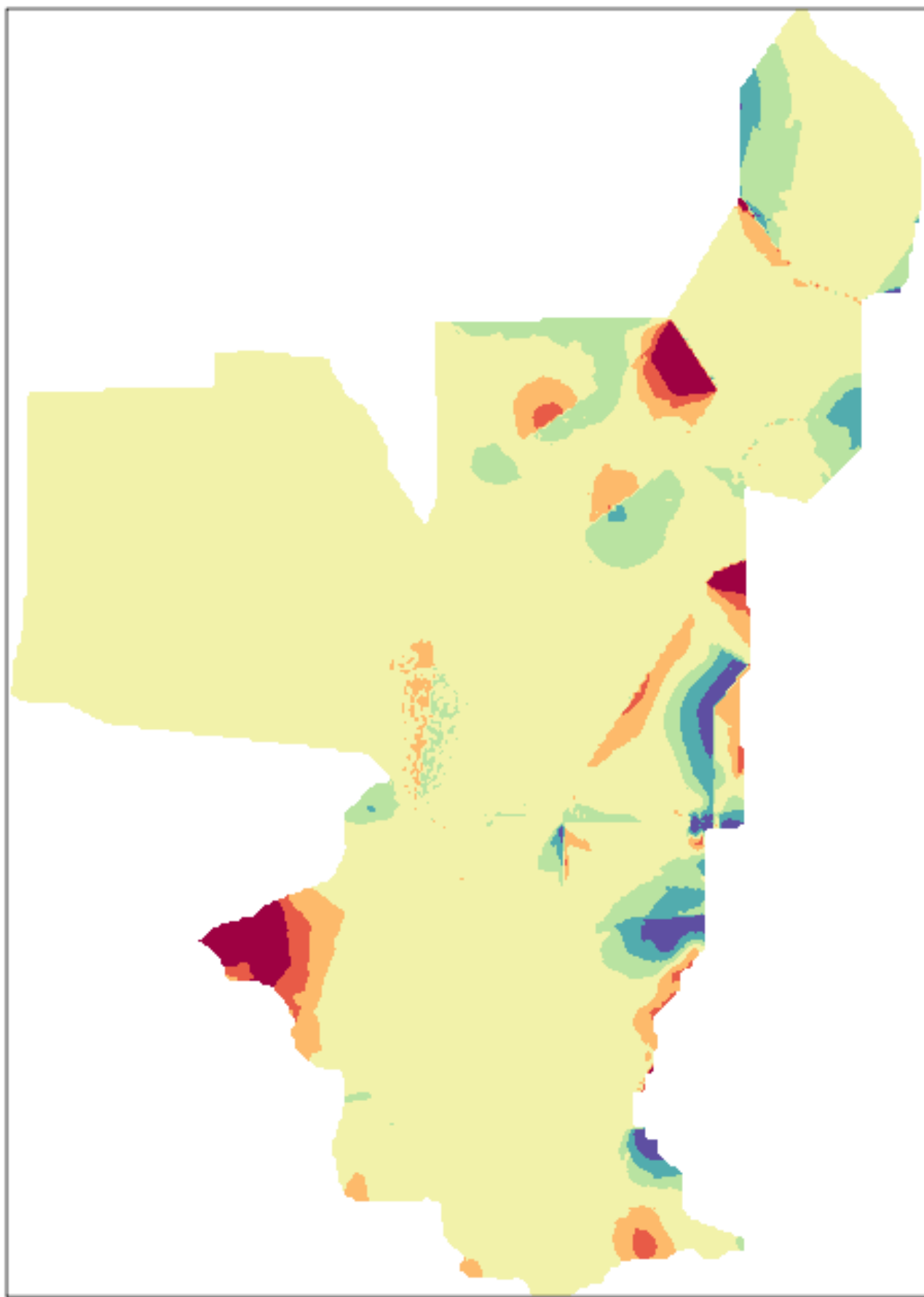
-5

-15

-30

EDEN water-level difference maps (V2 - V1) for 06/12/2010

Diff.
(cm)



30

15

5

0

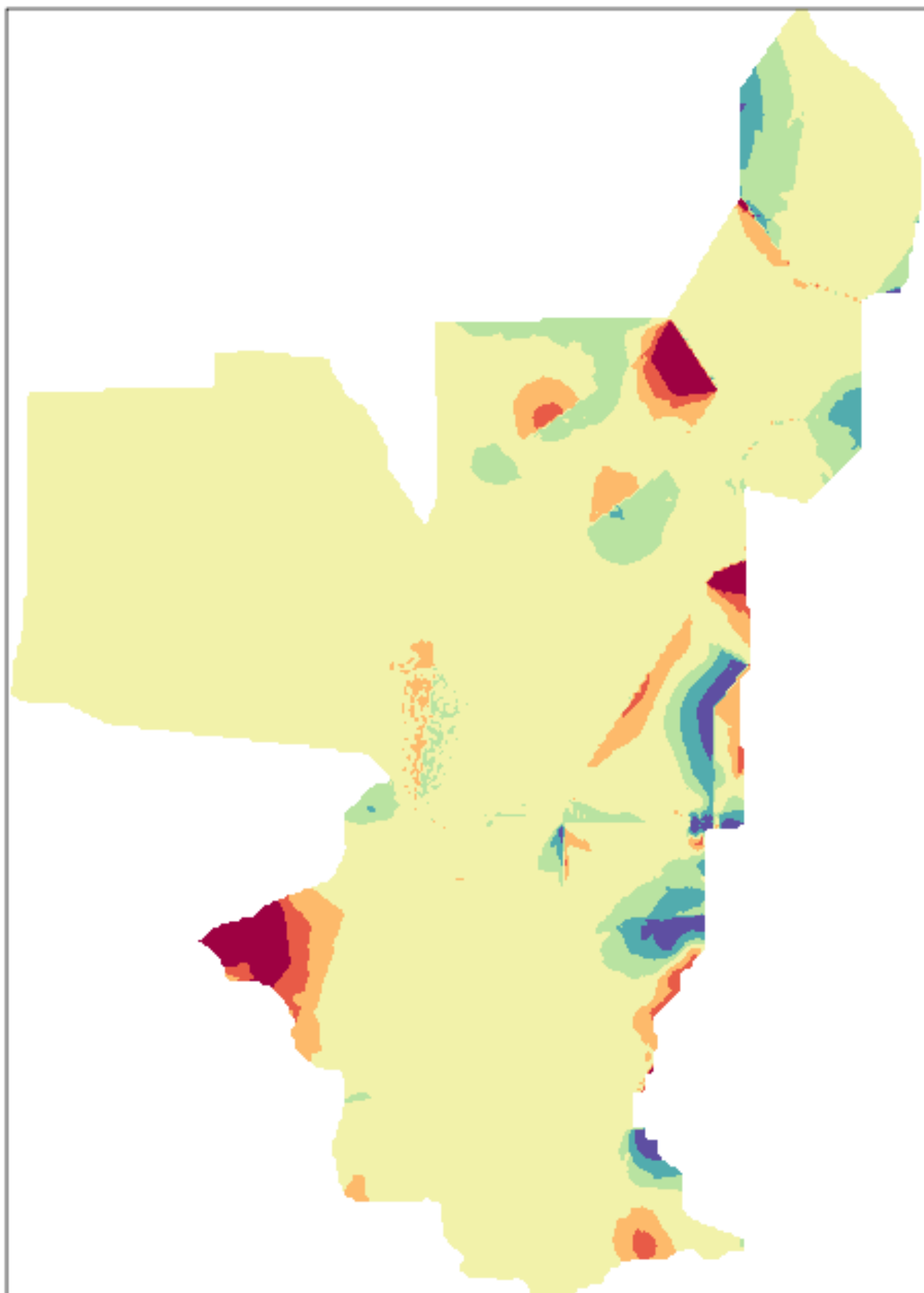
-5

-15

-30

EDEN water-level difference maps (V2 - V1) for 06/13/2010

Diff.
(cm)



30

15

5

0

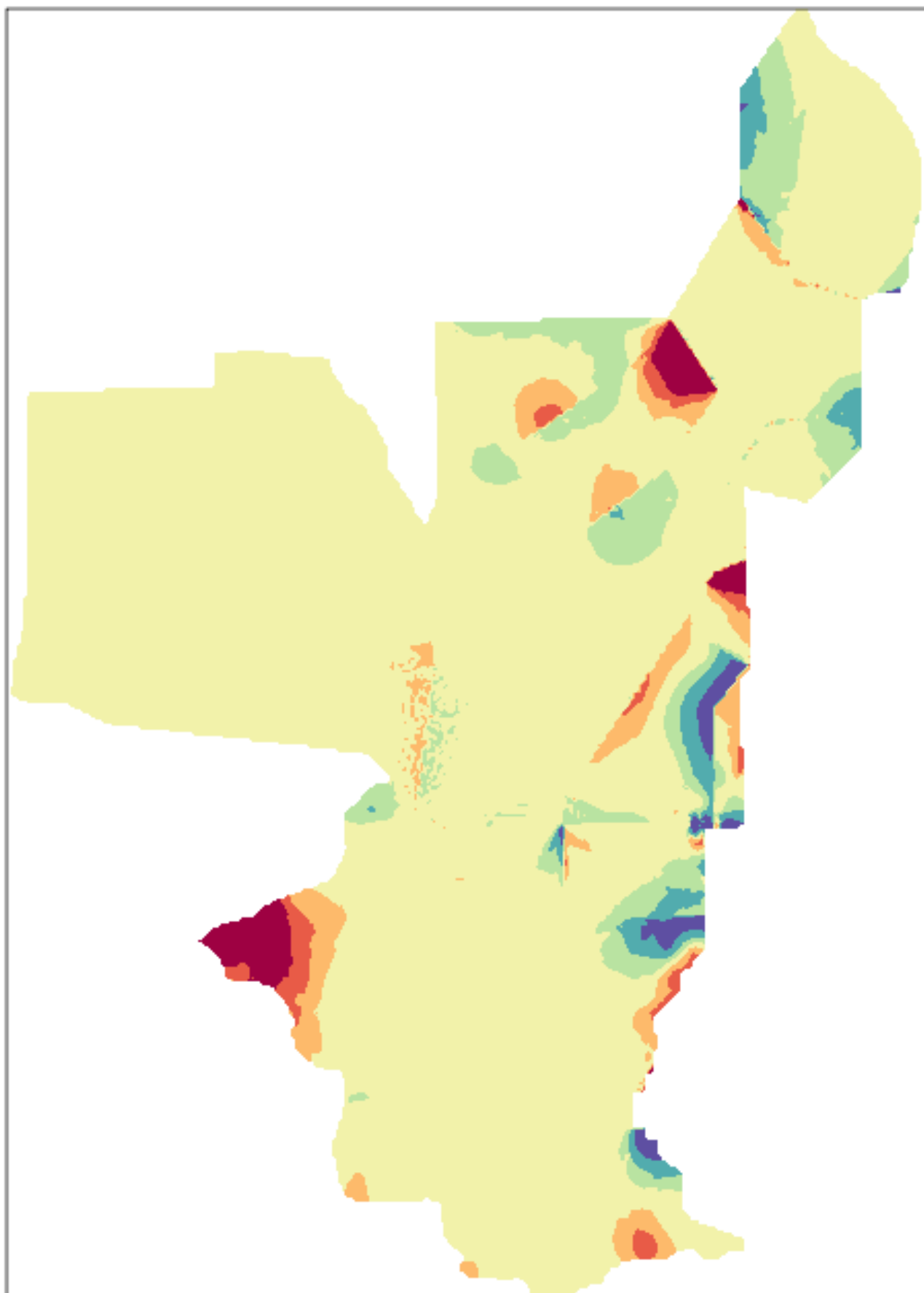
-5

-15

-30

EDEN water-level difference maps (V2 - V1) for 06/14/2010

Diff.
(cm)



30

15

5

0

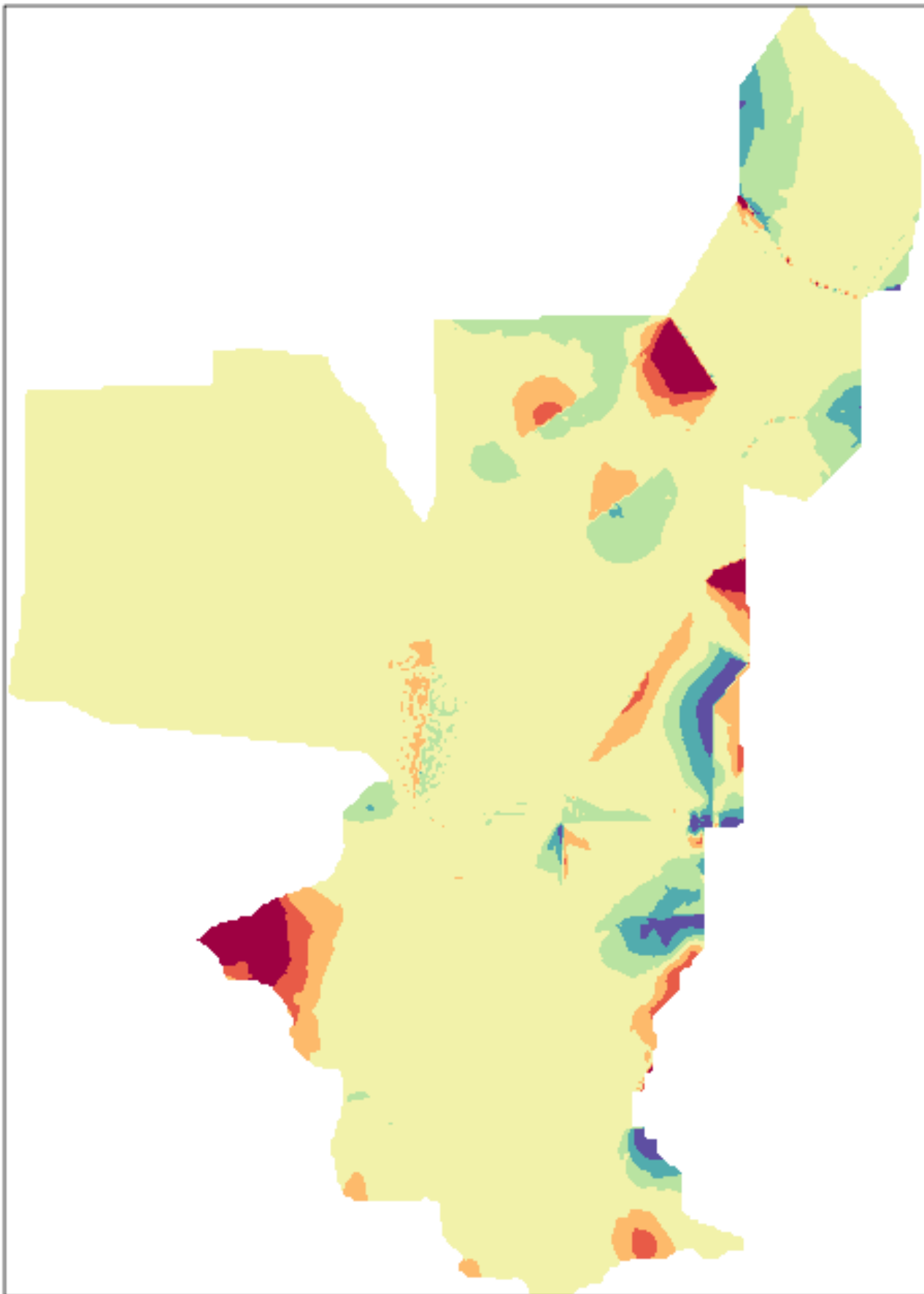
-5

-15

-30

EDEN water-level difference maps (V2 - V1) for 06/15/2010

Diff.
(cm)



30

15

5

0

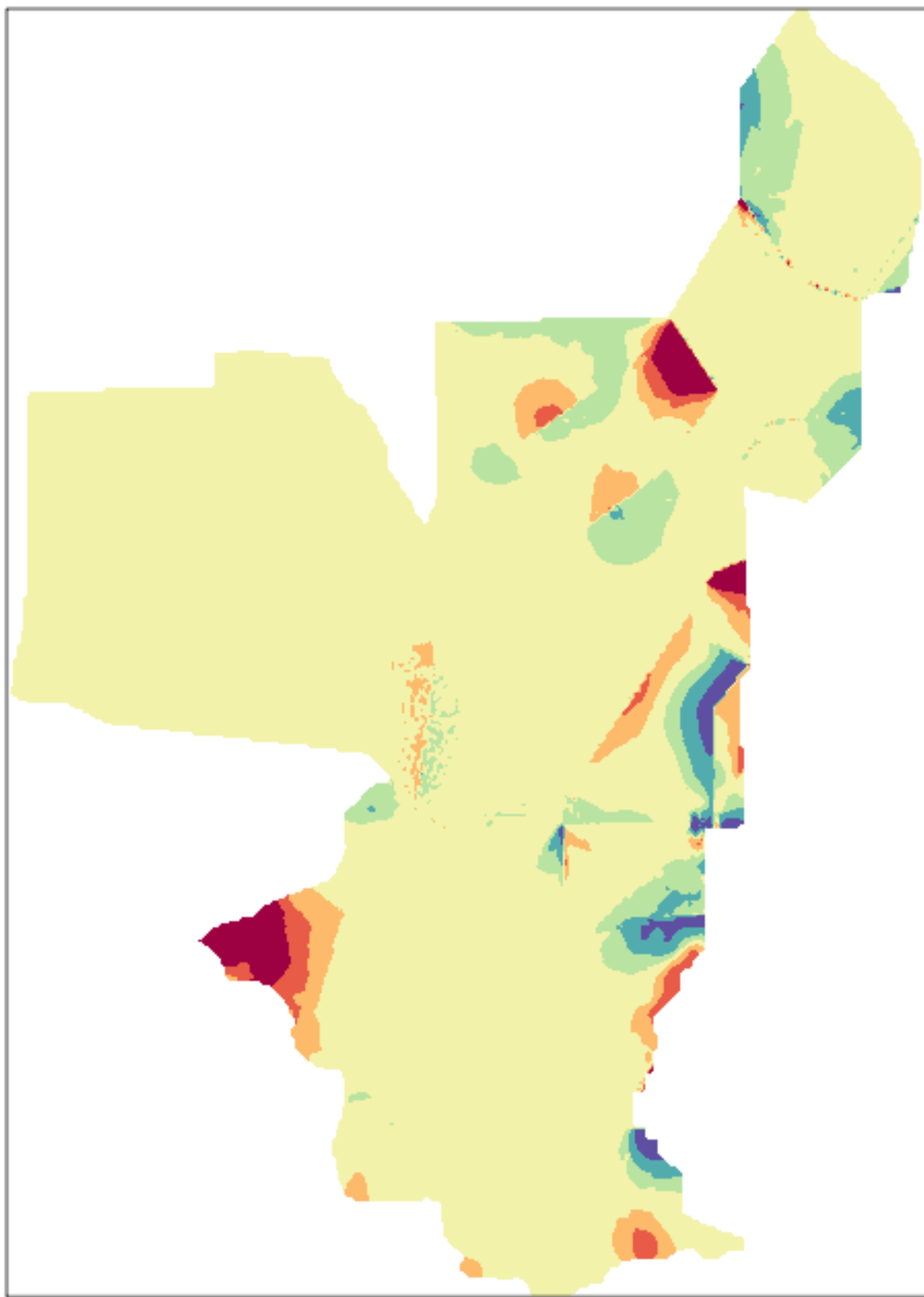
-5

-15

-30

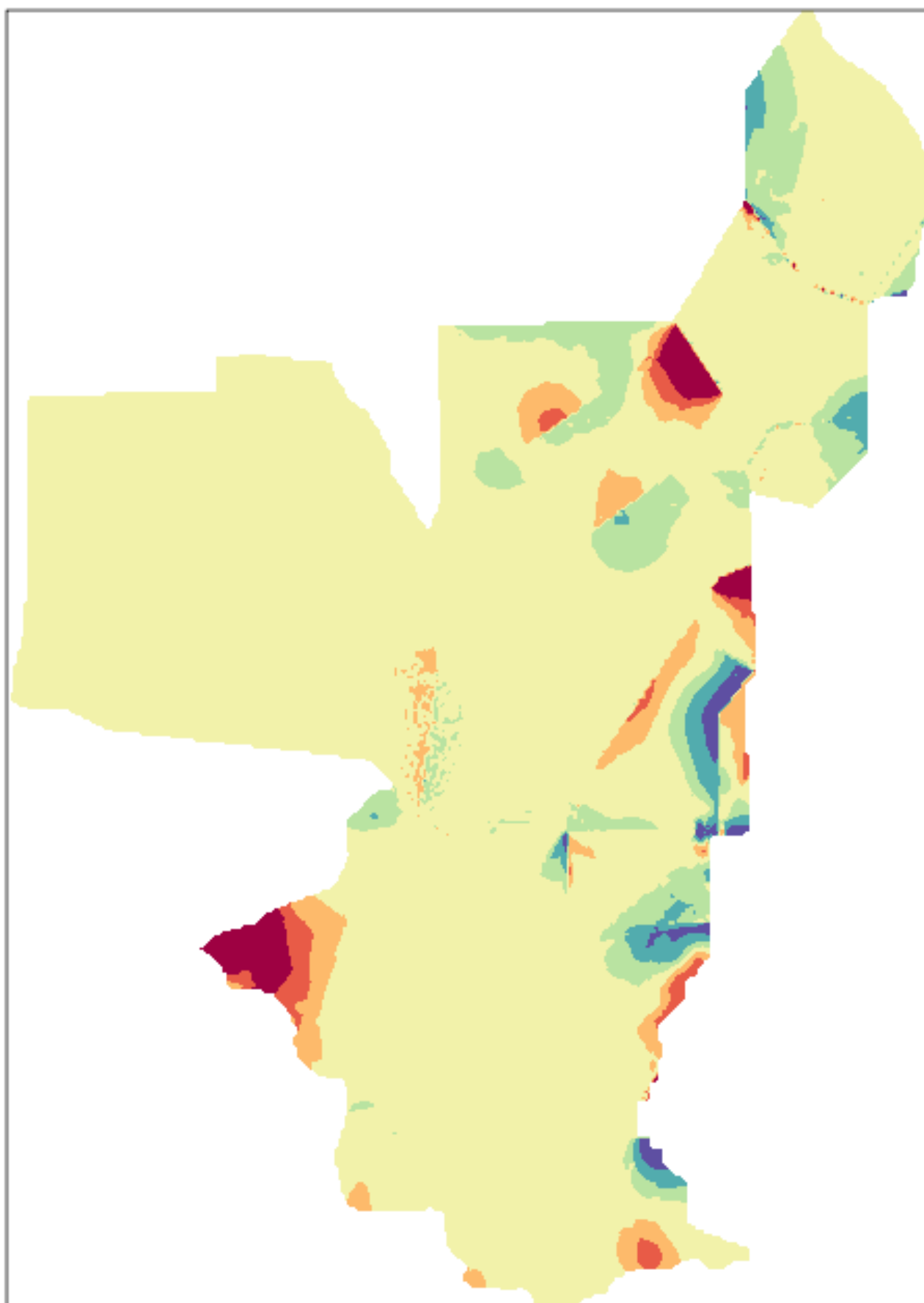
EDEN water-level difference maps (V2 - V1) for 06/16/2010

Diff. (cm)



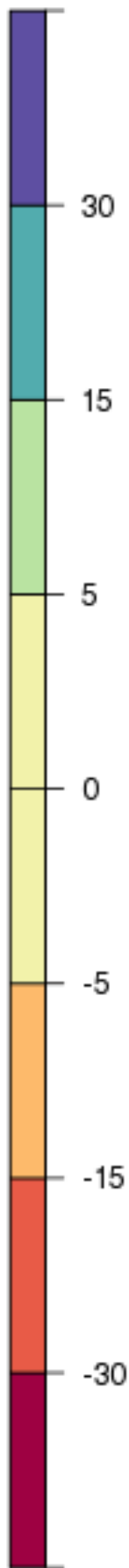
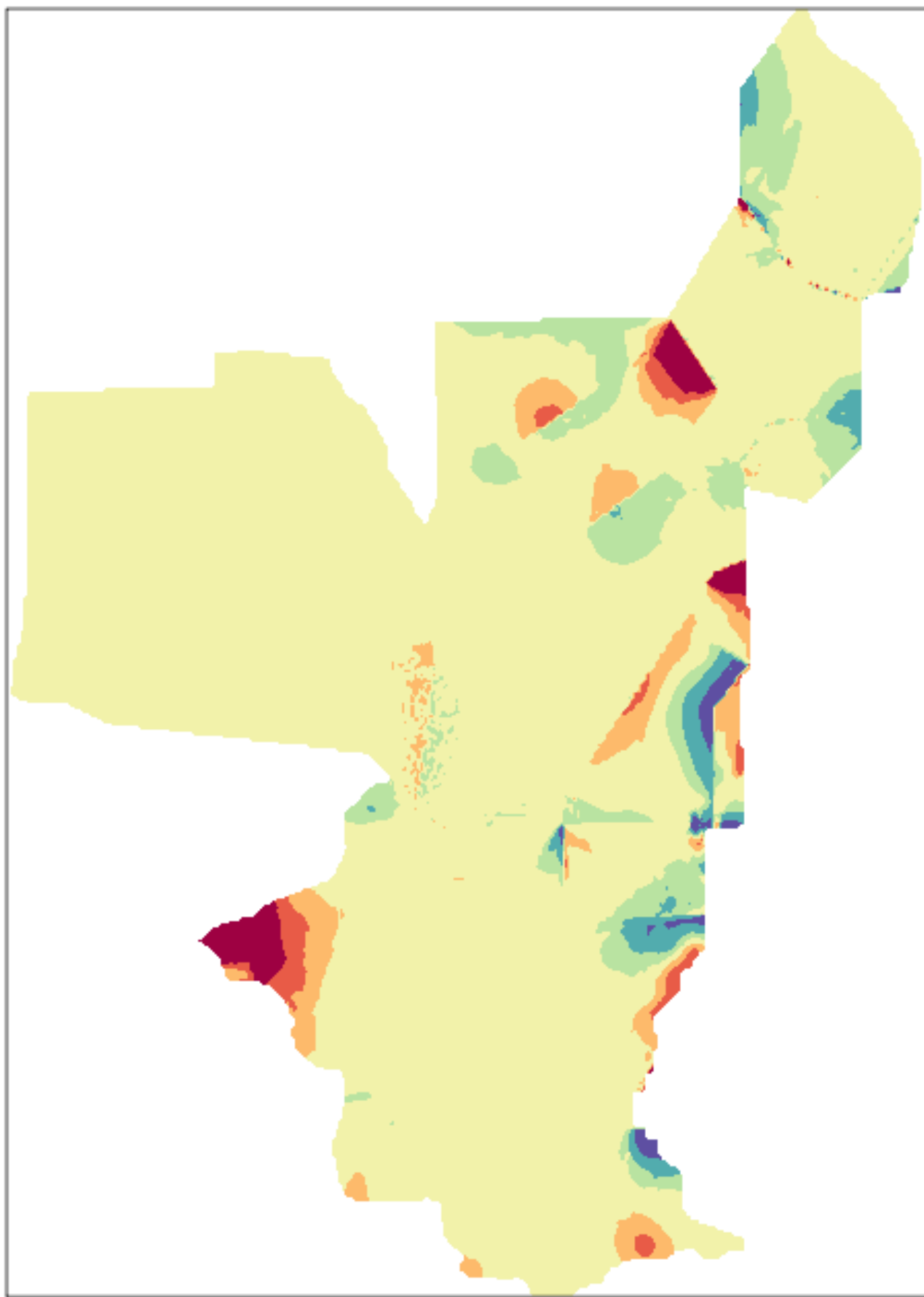
EDEN water-level difference maps (V2 - V1) for 06/17/2010

Diff.
(cm)



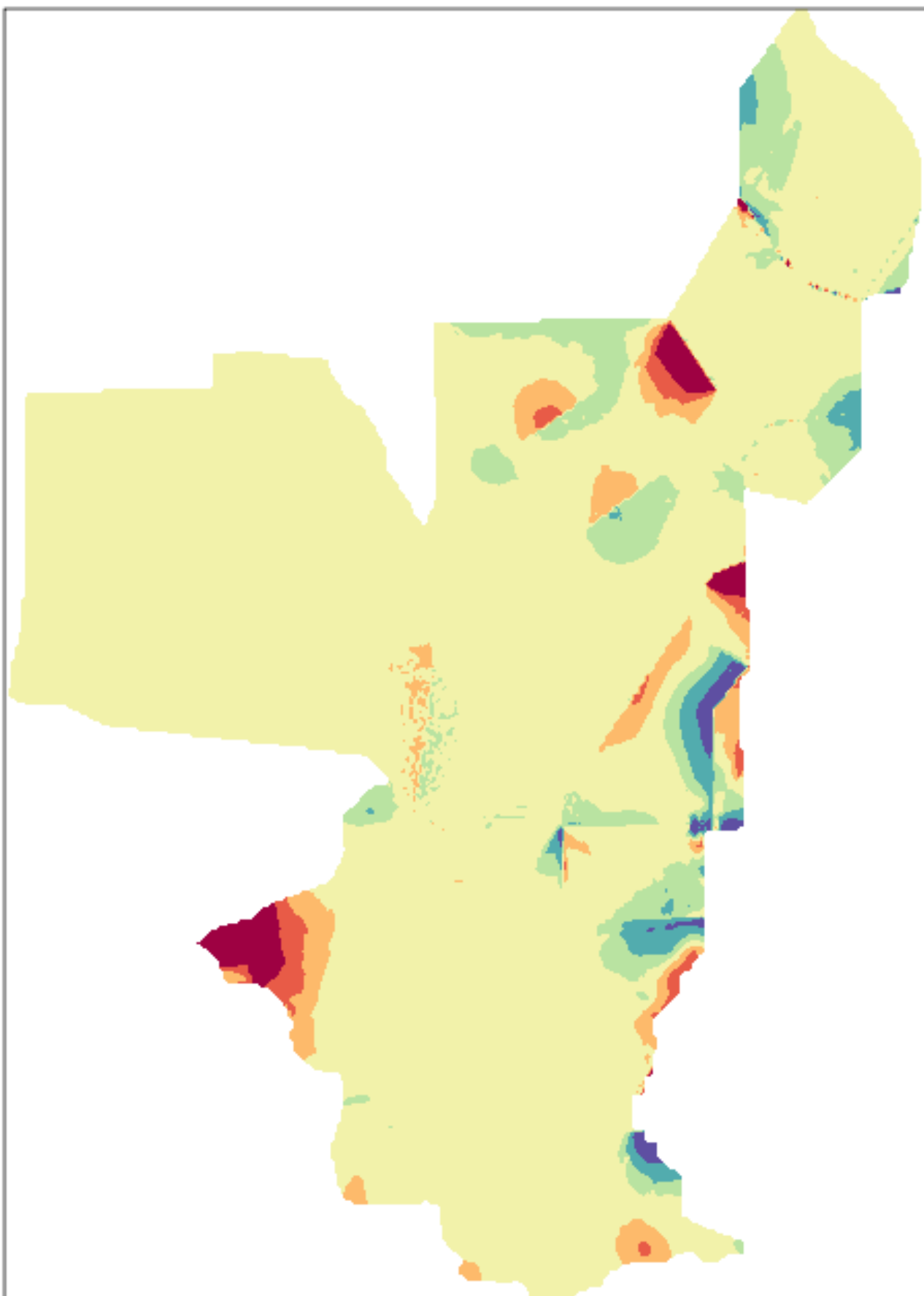
EDEN water-level difference maps (V2 - V1) for 06/18/2010

Diff. (cm)



EDEN water-level difference maps (V2 - V1) for 06/19/2010

Diff.
(cm)



30

15

5

0

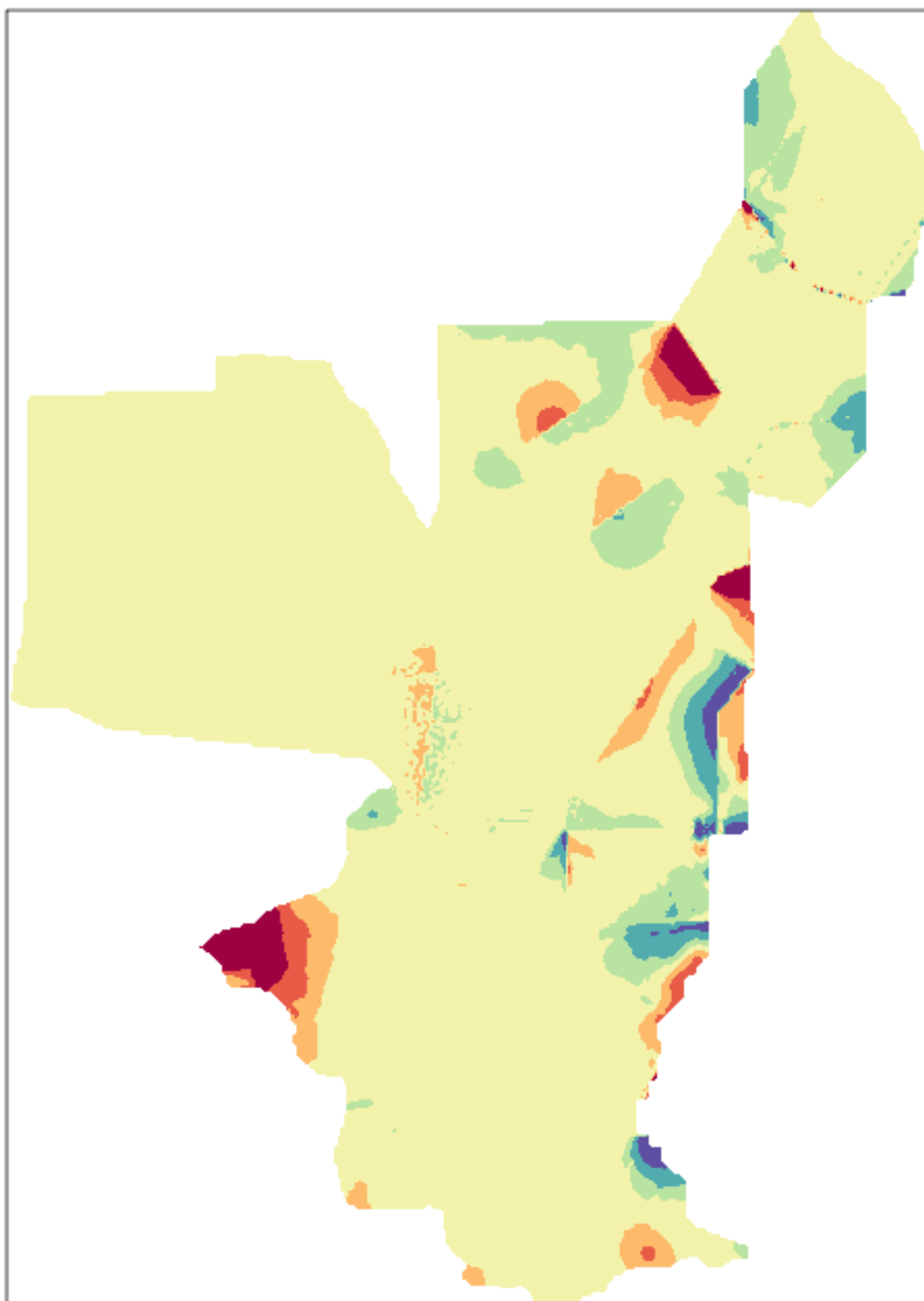
-5

-15

-30

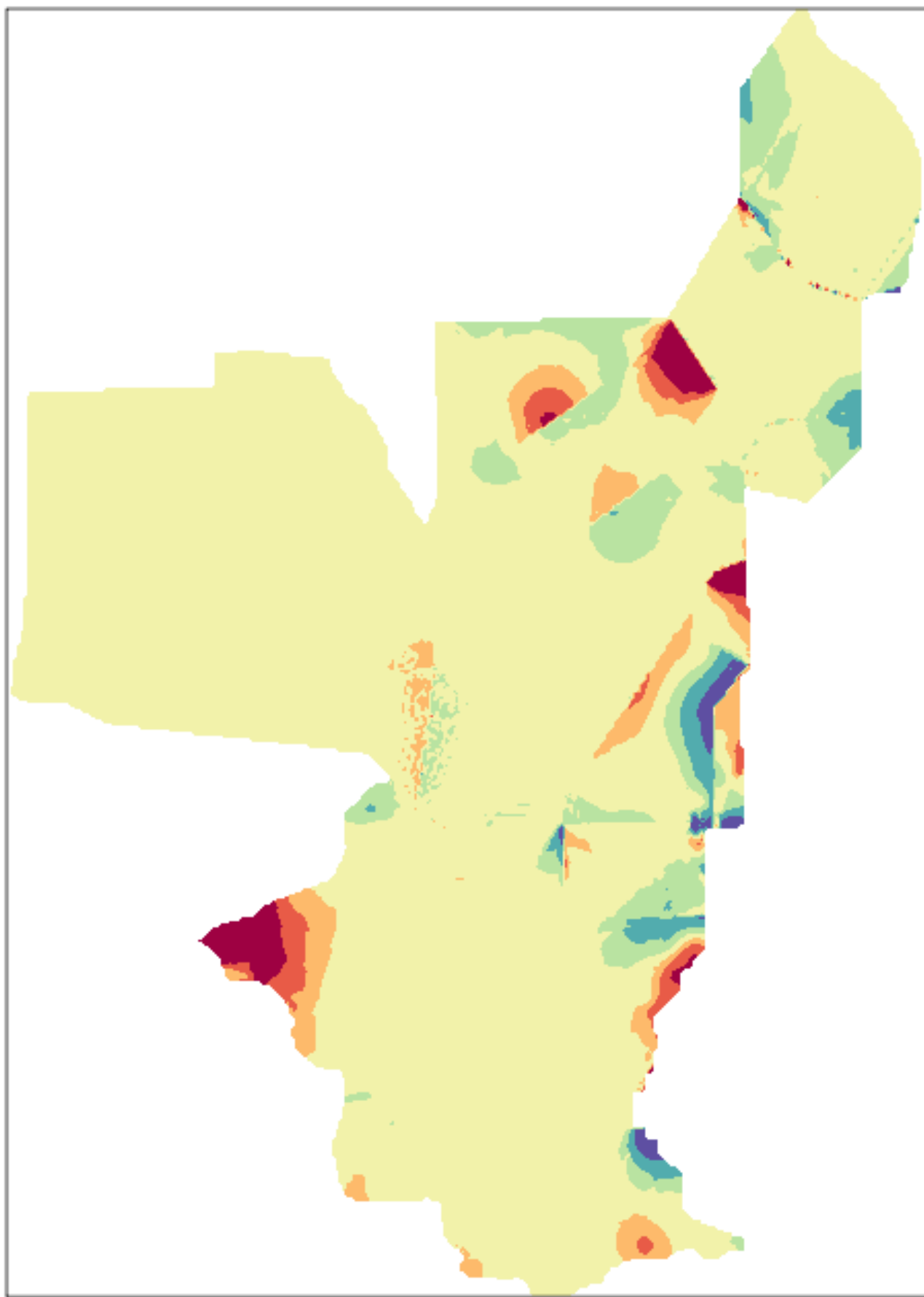
EDEN water-level difference maps (V2 - V1) for 06/20/2010

Diff.
(cm)



EDEN water-level difference maps (V2 - V1) for 06/21/2010

Diff.
(cm)



30

15

5

0

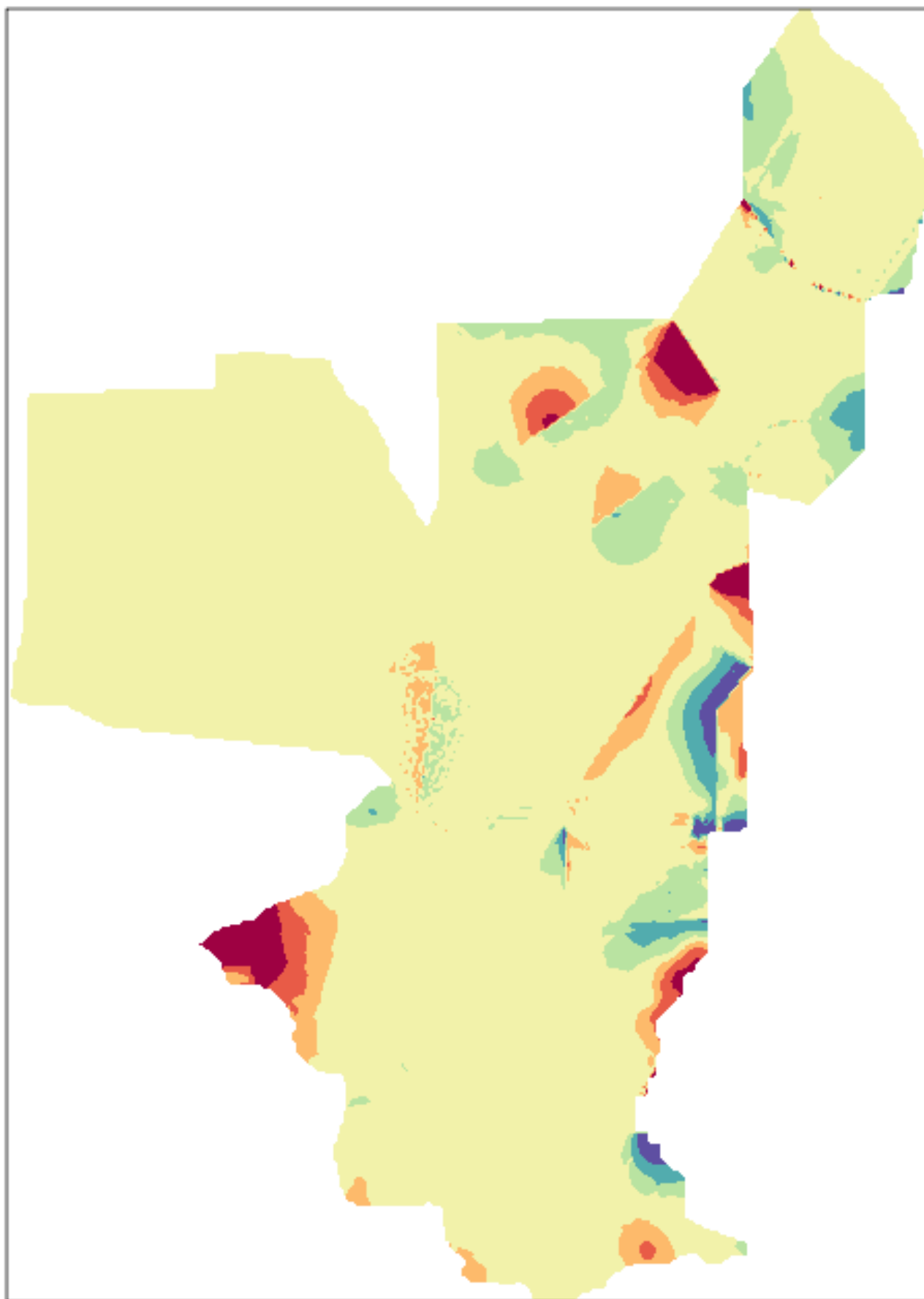
-5

-15

-30

EDEN water-level difference maps (V2 - V1) for 06/22/2010

Diff.
(cm)



30

15

5

0

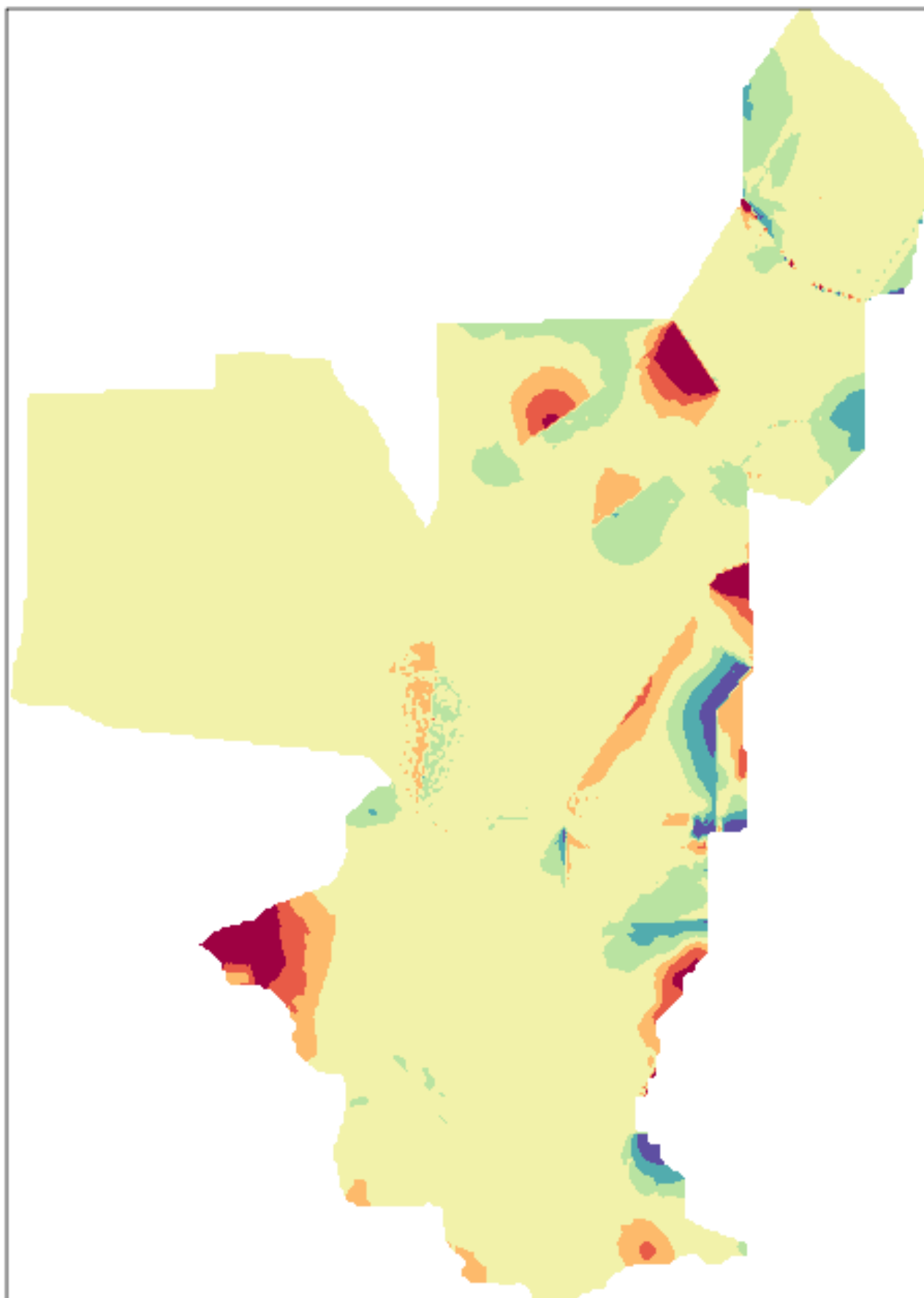
-5

-15

-30

EDEN water-level difference maps (V2 - V1) for 06/23/2010

Diff.
(cm)



30

15

5

0

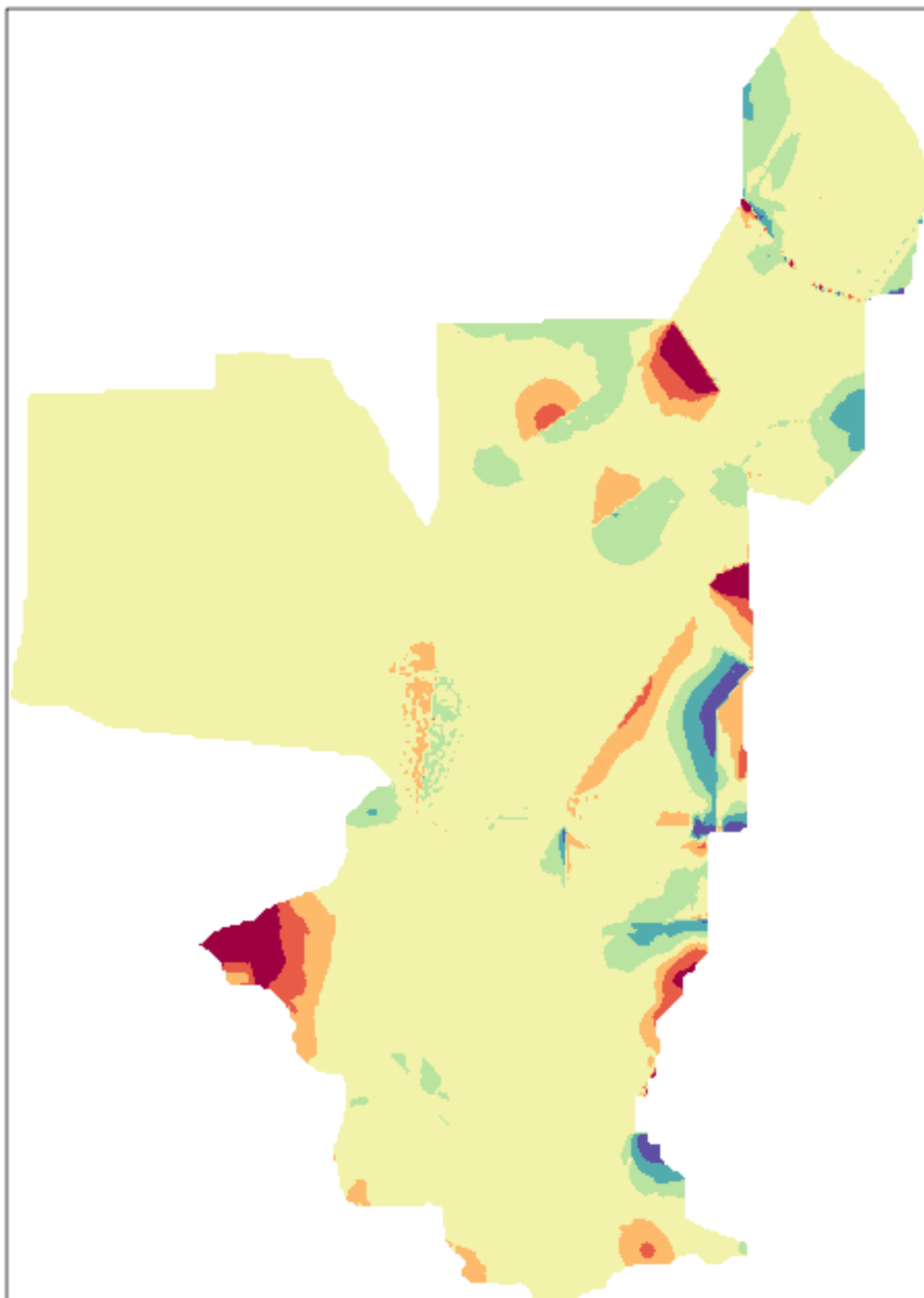
-5

-15

-30

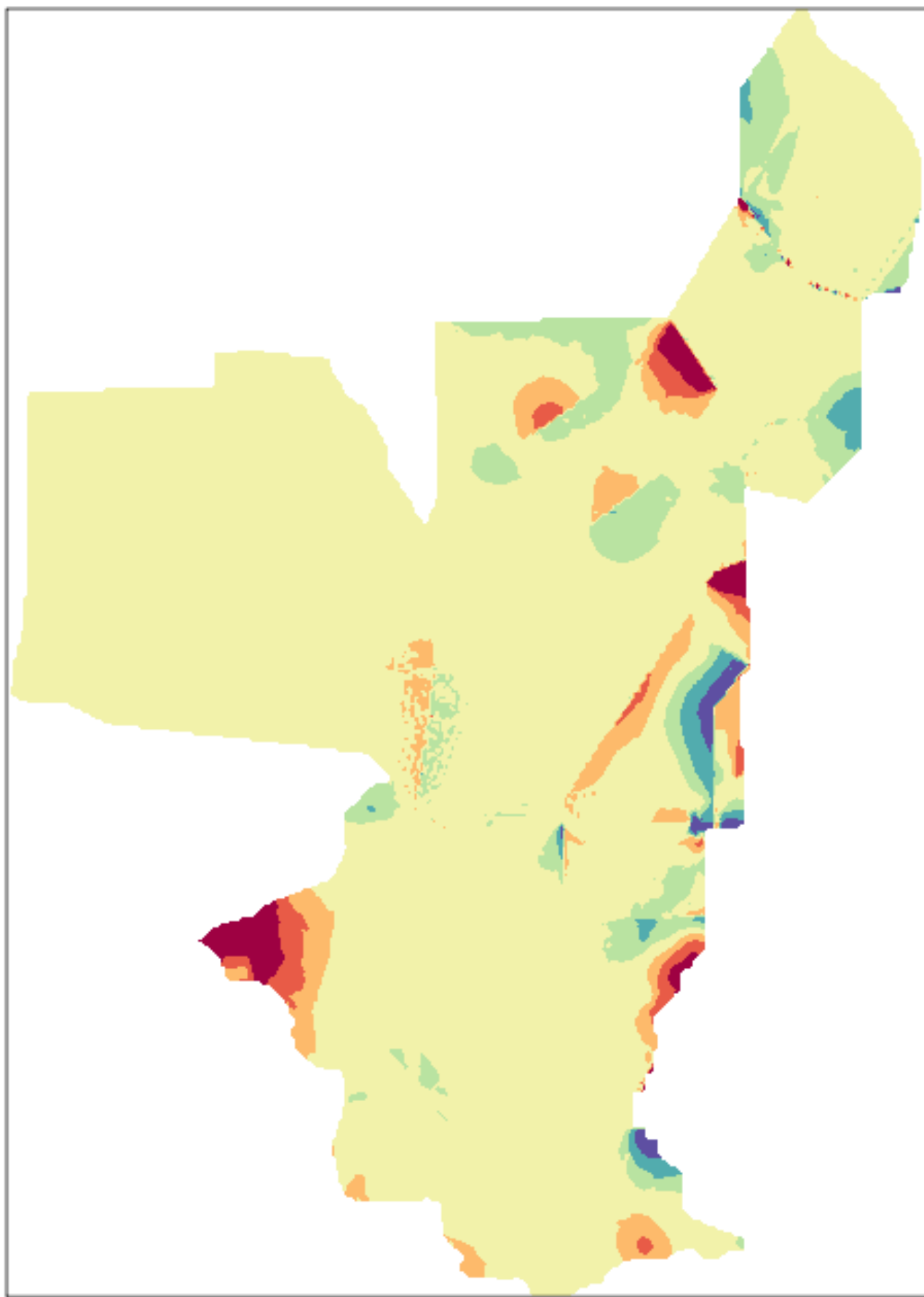
EDEN water-level difference maps (V2 - V1) for 06/24/2010

Diff.
(cm)



EDEN water-level difference maps (V2 - V1) for 06/25/2010

Diff.
(cm)



30

15

5

0

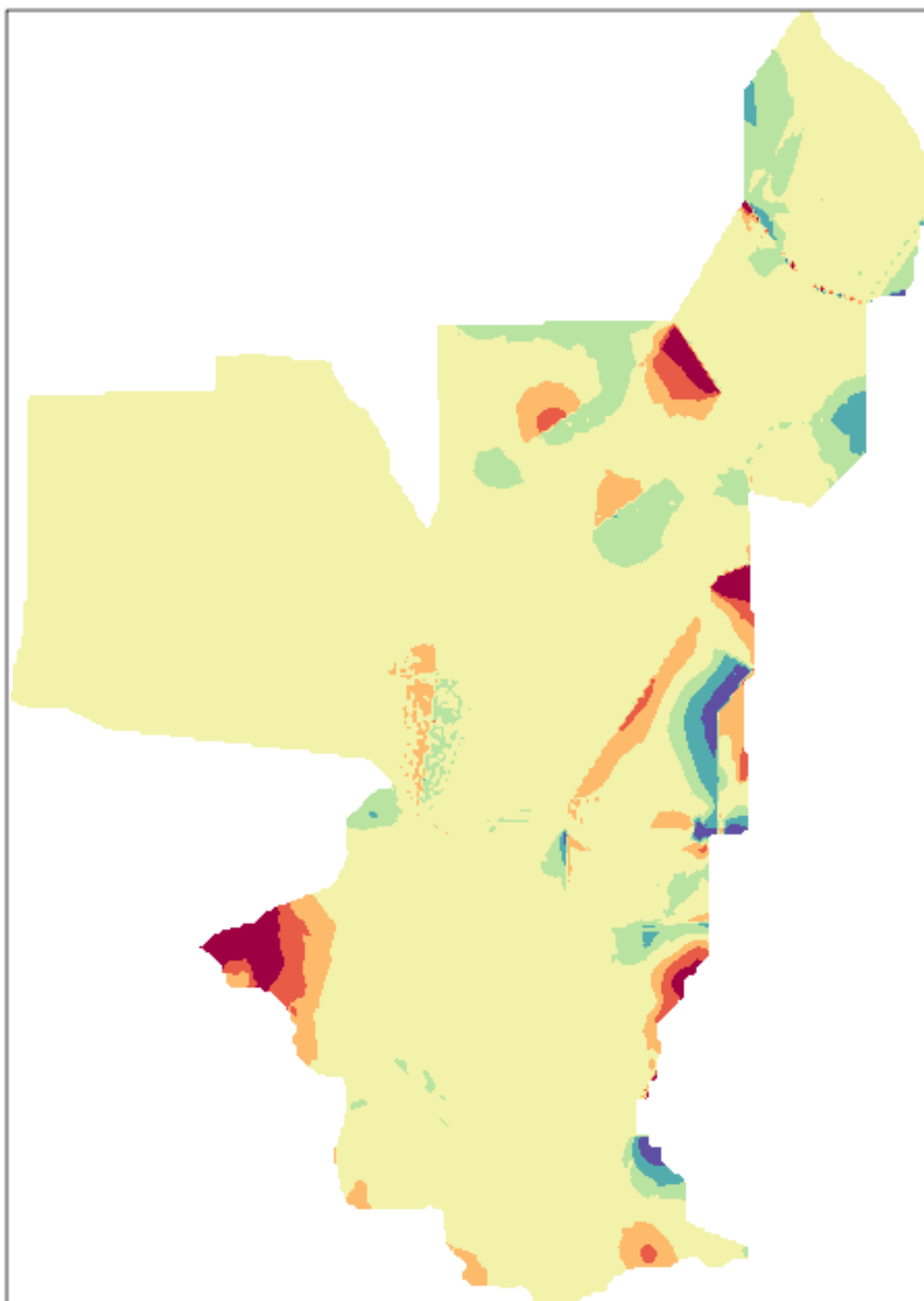
-5

-15

-30

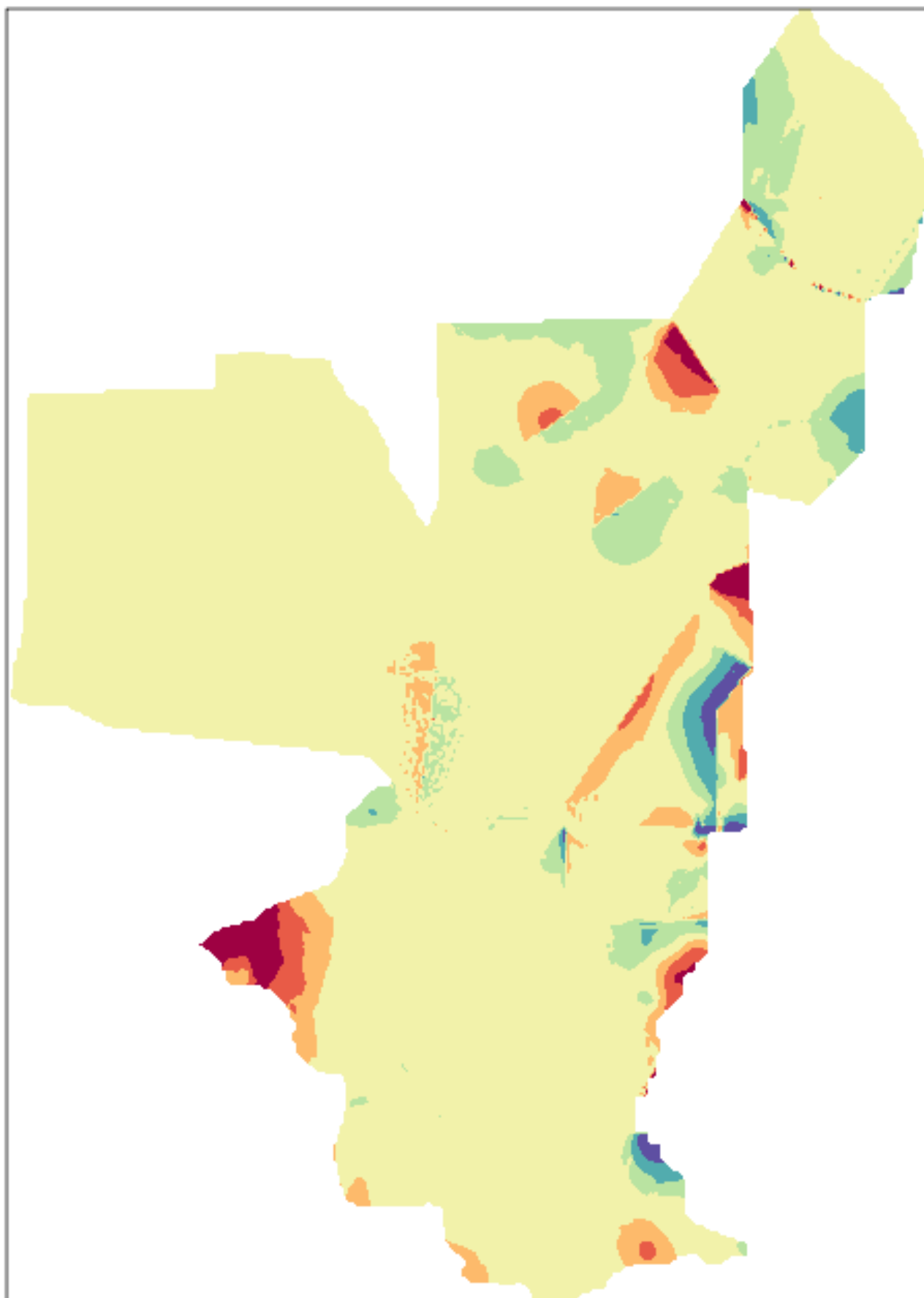
EDEN water-level difference maps (V2 - V1) for 06/26/2010

Diff.
(cm)



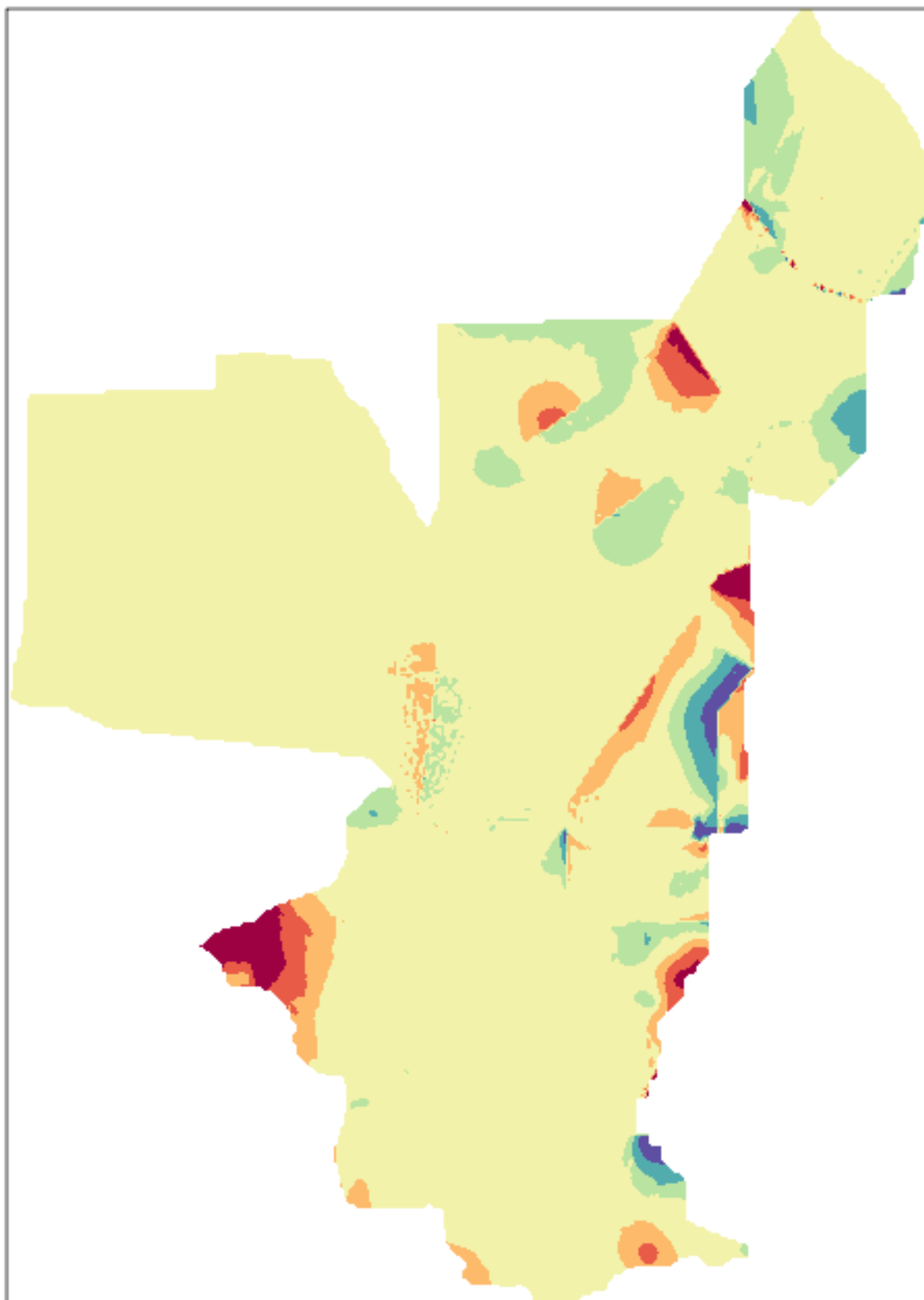
EDEN water-level difference maps (V2 - V1) for 06/27/2010

Diff.
(cm)



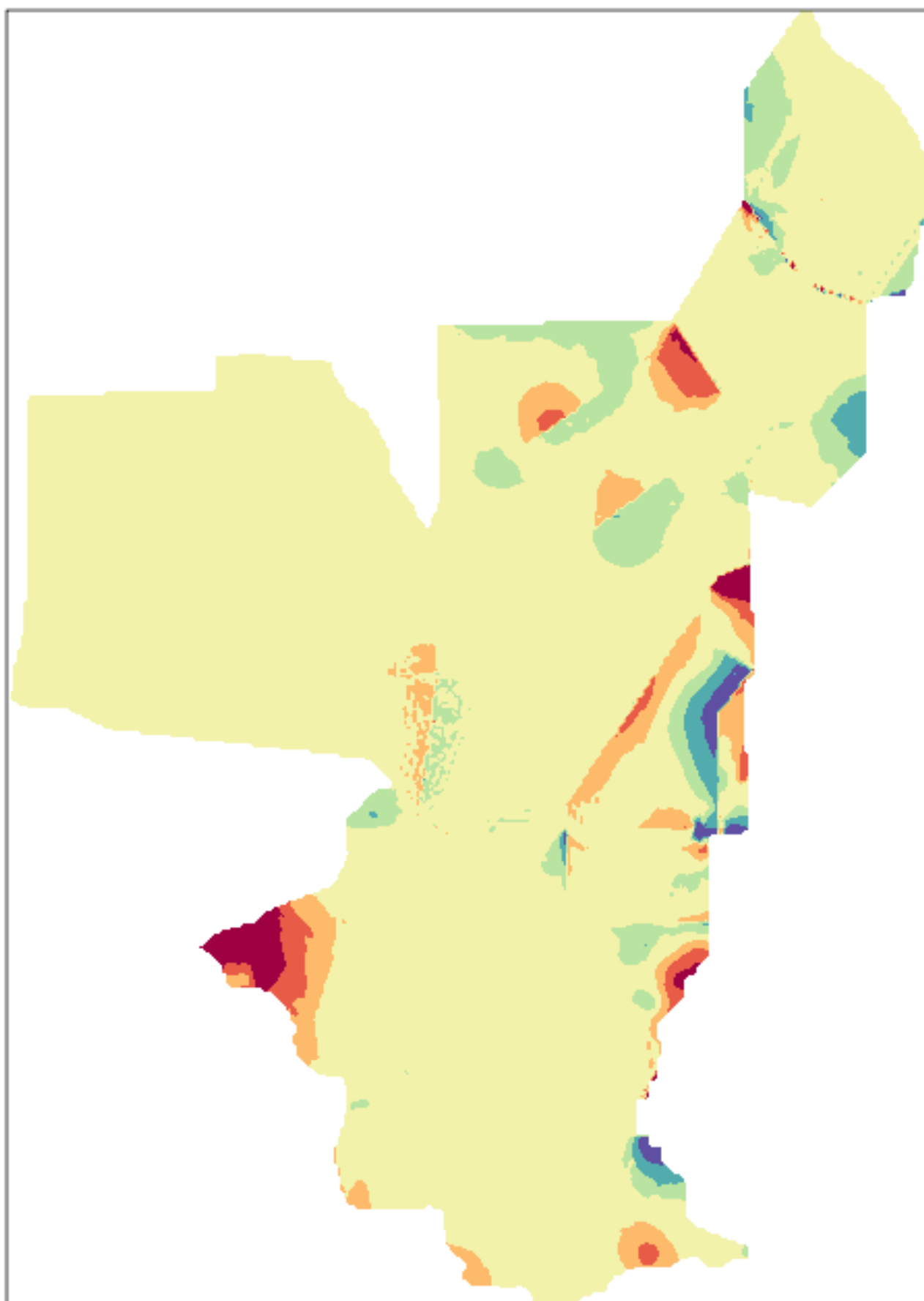
EDEN water-level difference maps (V2 - V1) for 06/28/2010

Diff.
(cm)



EDEN water-level difference maps (V2 - V1) for 06/29/2010

Diff.
(cm)



EDEN water-level difference maps (V2 - V1) for 06/30/2010

Diff.
(cm)

