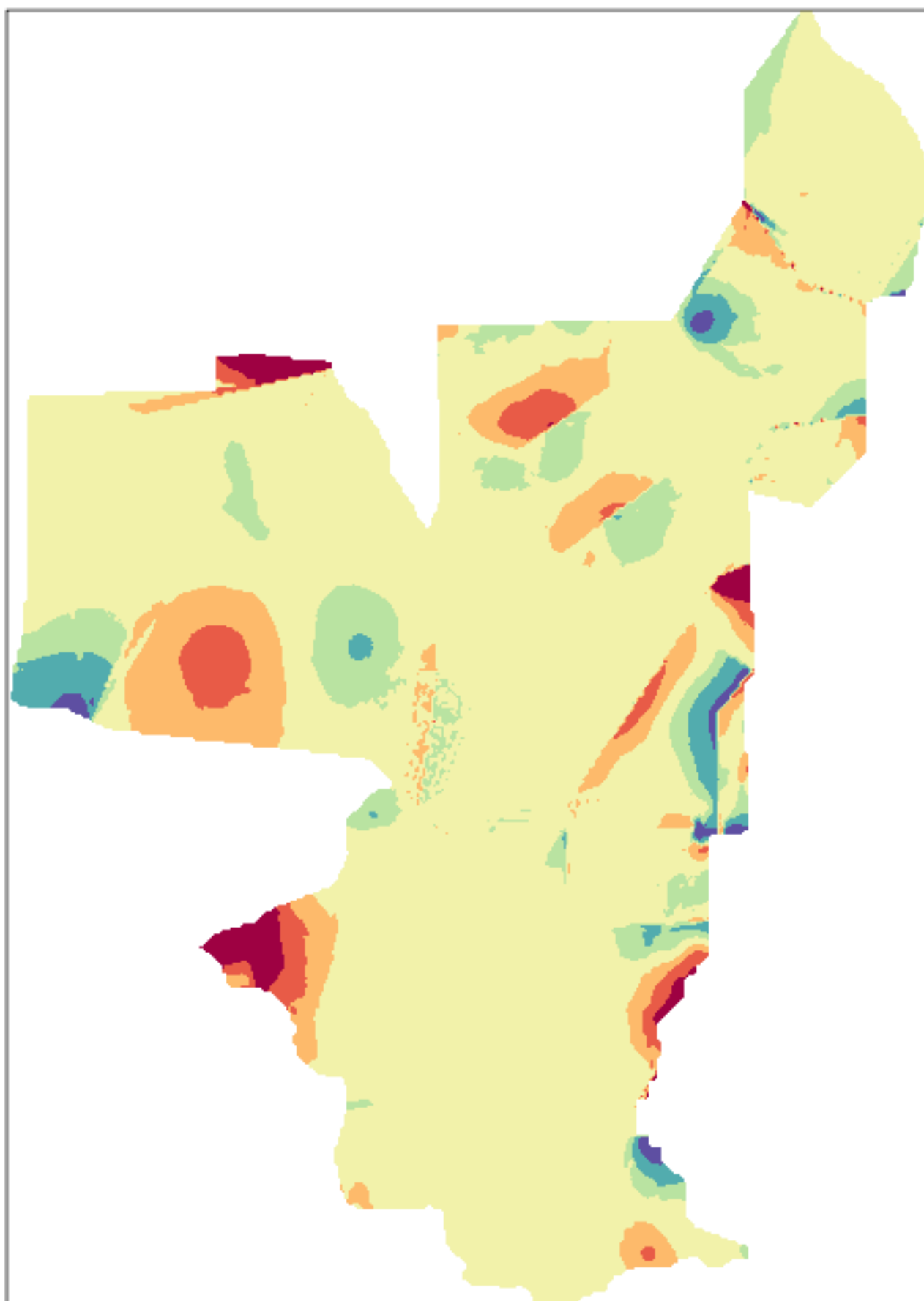


EDEN water-level difference maps (V2 - V1) for 07/01/2008

Diff.  
(cm)



30

15

5

0

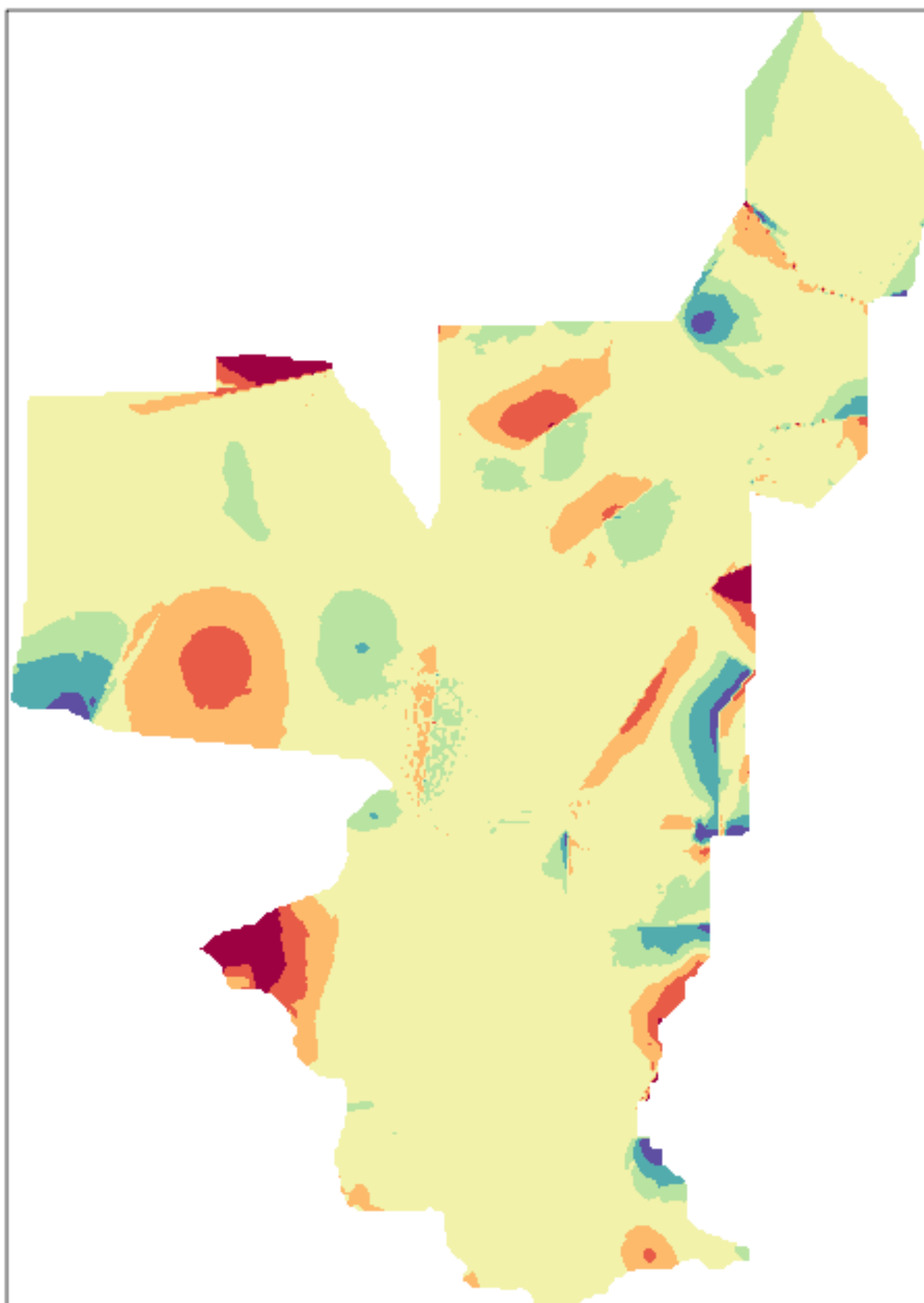
-5

-15

-30

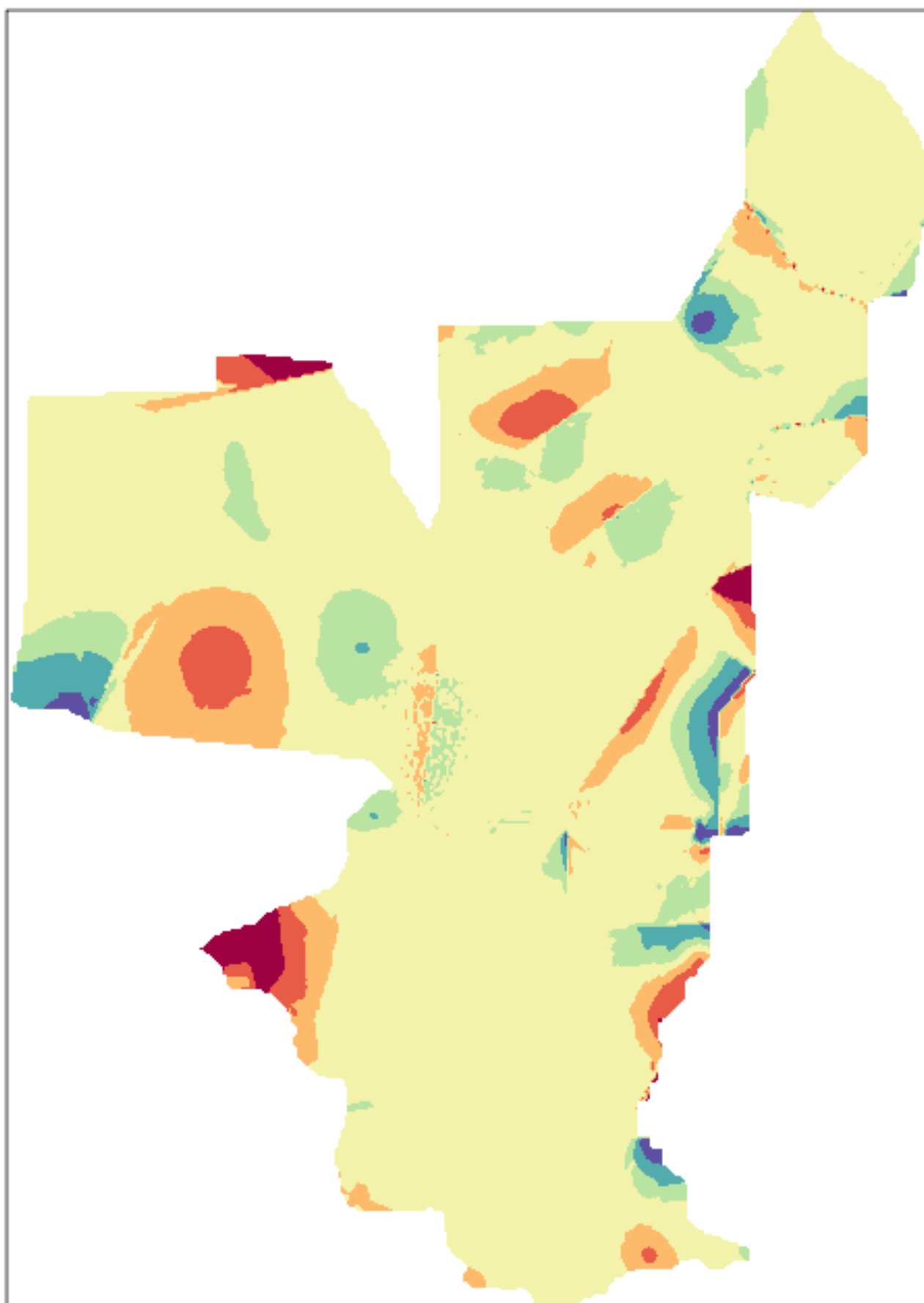
# EDEN water-level difference maps (V2 - V1) for 07/02/2008

Diff.  
(cm)



# EDEN water-level difference maps (V2 - V1) for 07/03/2008

Diff.  
(cm)



30

15

5

0

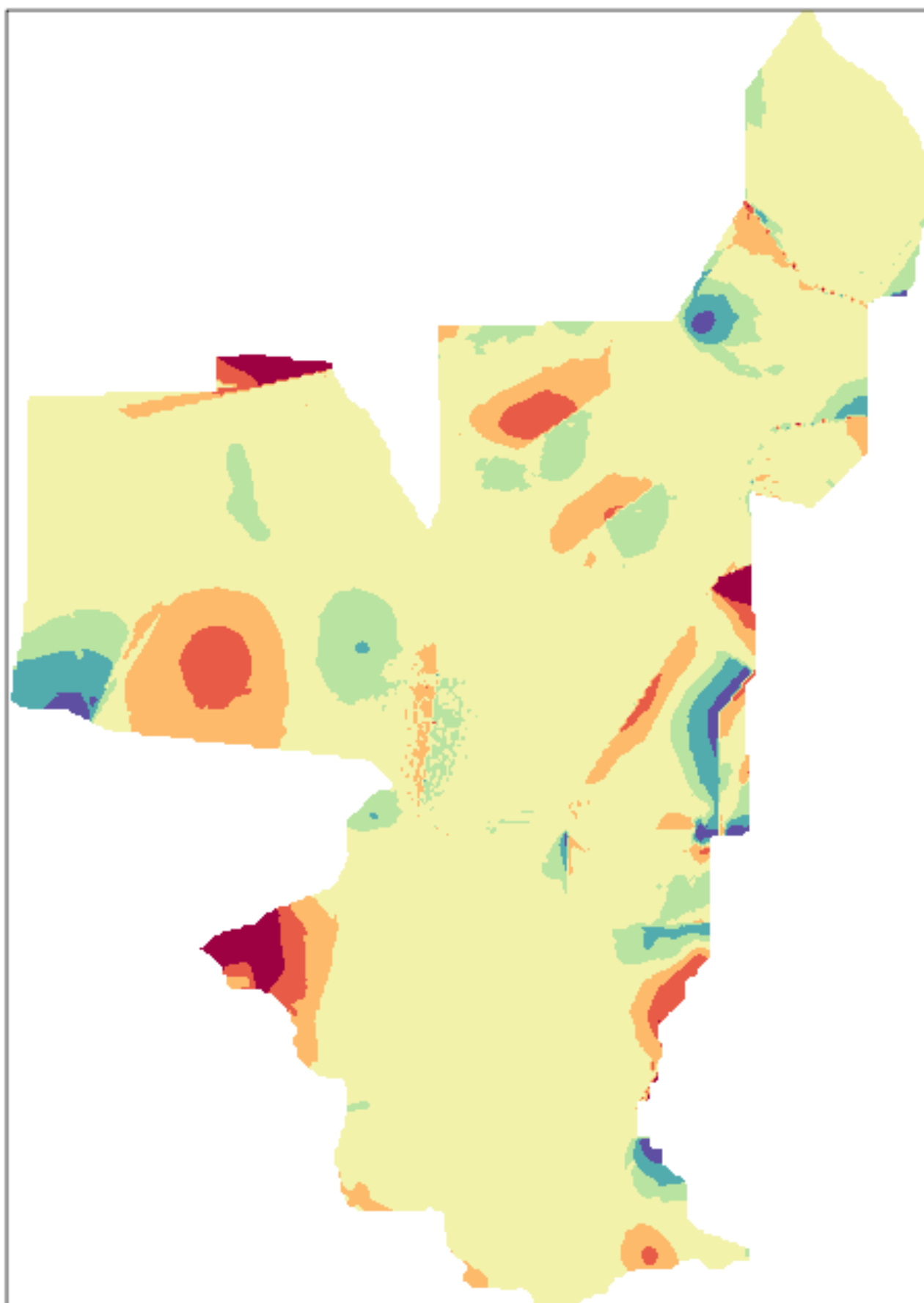
-5

-15

-30

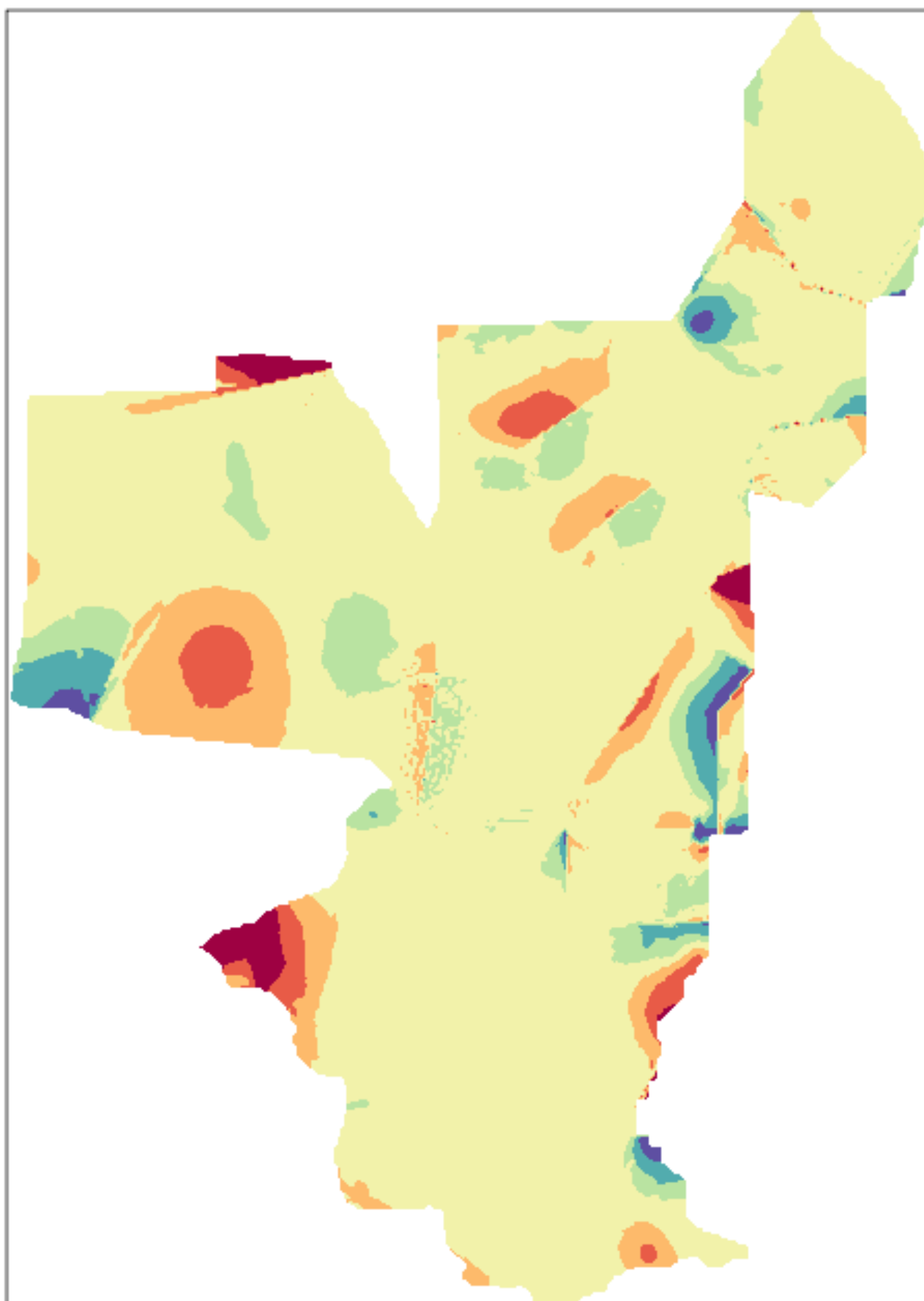
# EDEN water-level difference maps (V2 - V1) for 07/04/2008

Diff.  
(cm)



EDEN water-level difference maps (V2 - V1) for 07/05/2008

Diff.  
(cm)



30

15

5

0

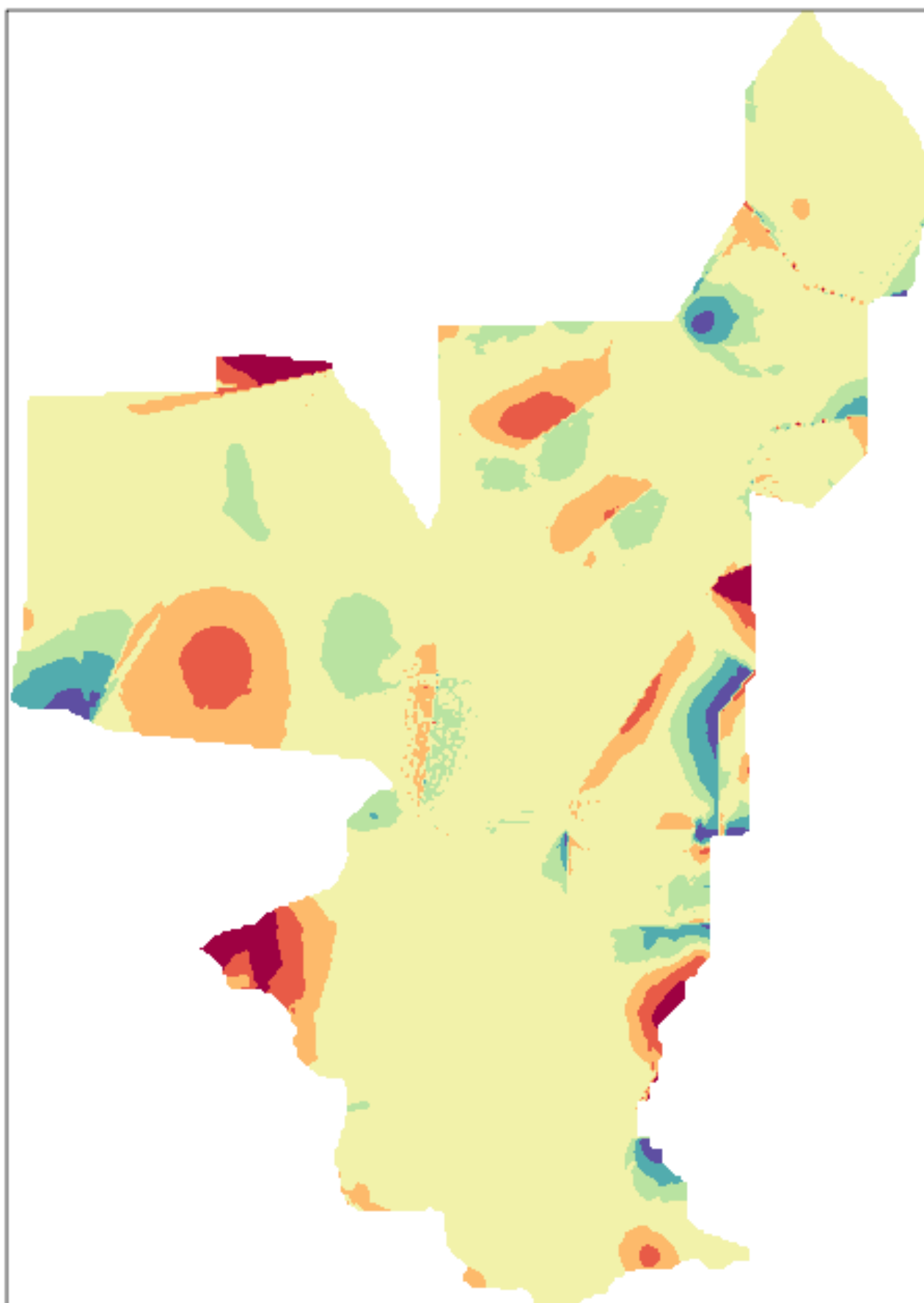
-5

-15

-30

# EDEN water-level difference maps (V2 - V1) for 07/06/2008

Diff.  
(cm)



30

15

5

0

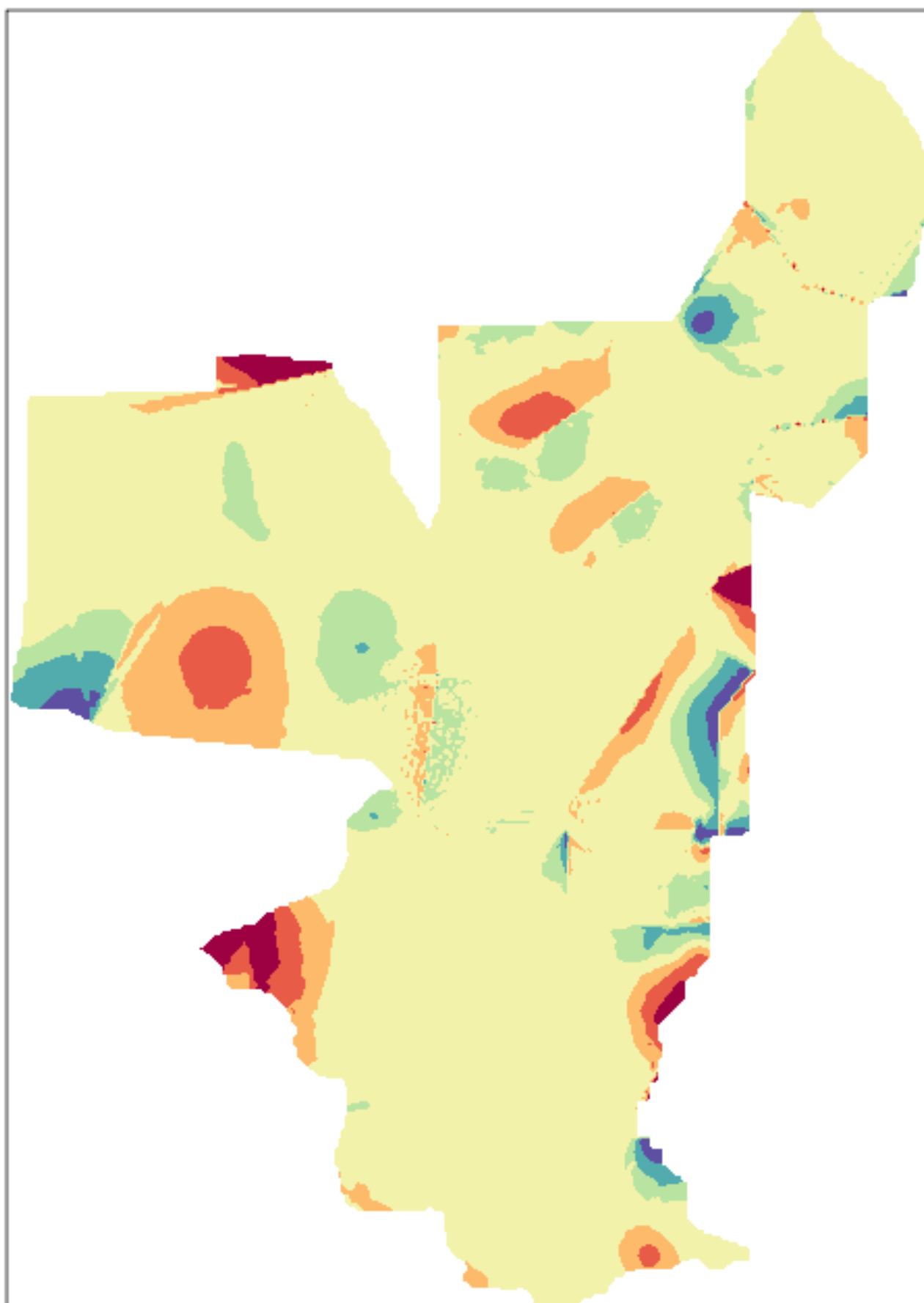
-5

-15

-30

# EDEN water-level difference maps (V2 - V1) for 07/07/2008

Diff.  
(cm)



30

15

5

0

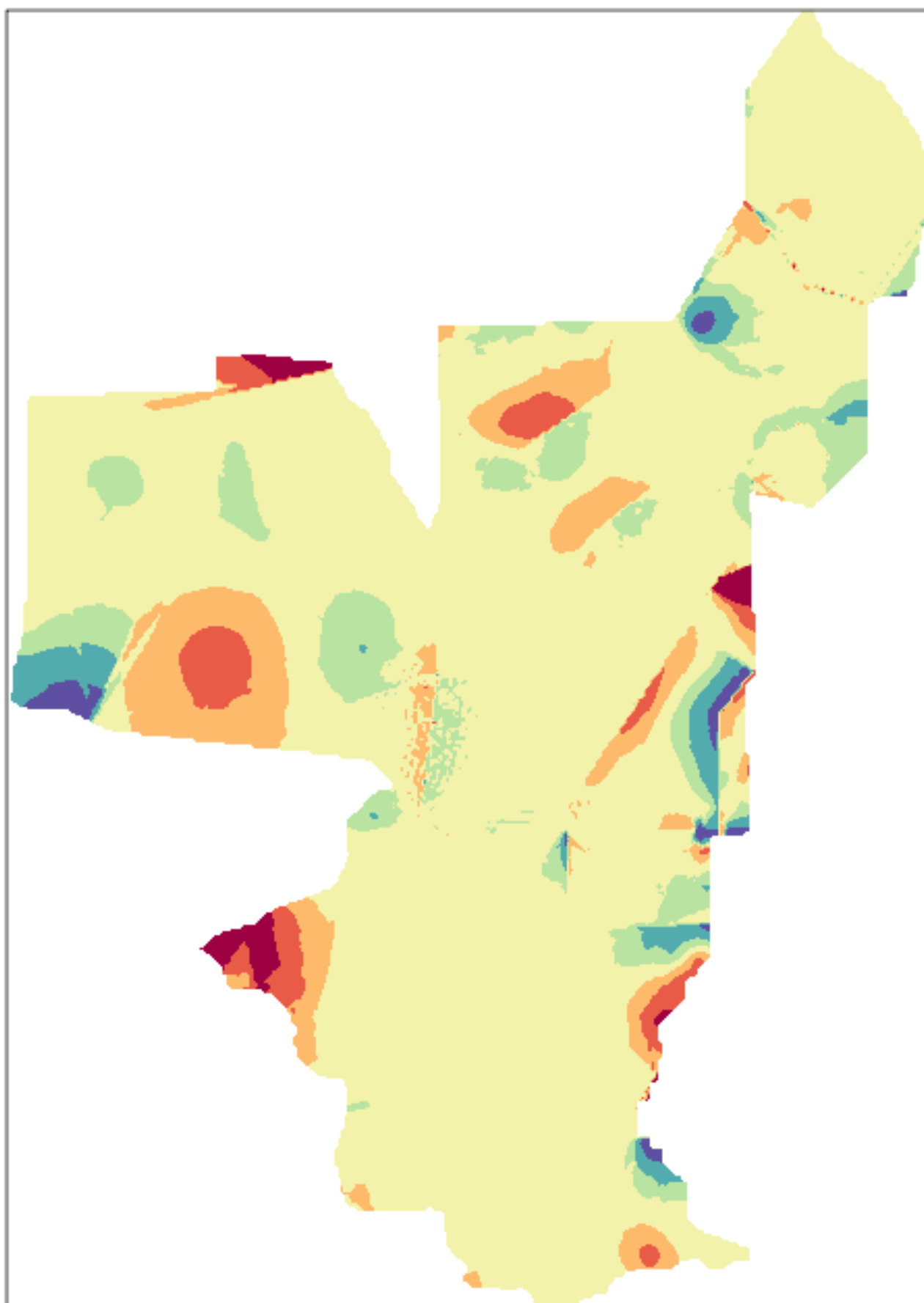
-5

-15

-30

# EDEN water-level difference maps (V2 - V1) for 07/08/2008

Diff.  
(cm)



30

15

5

0

-5

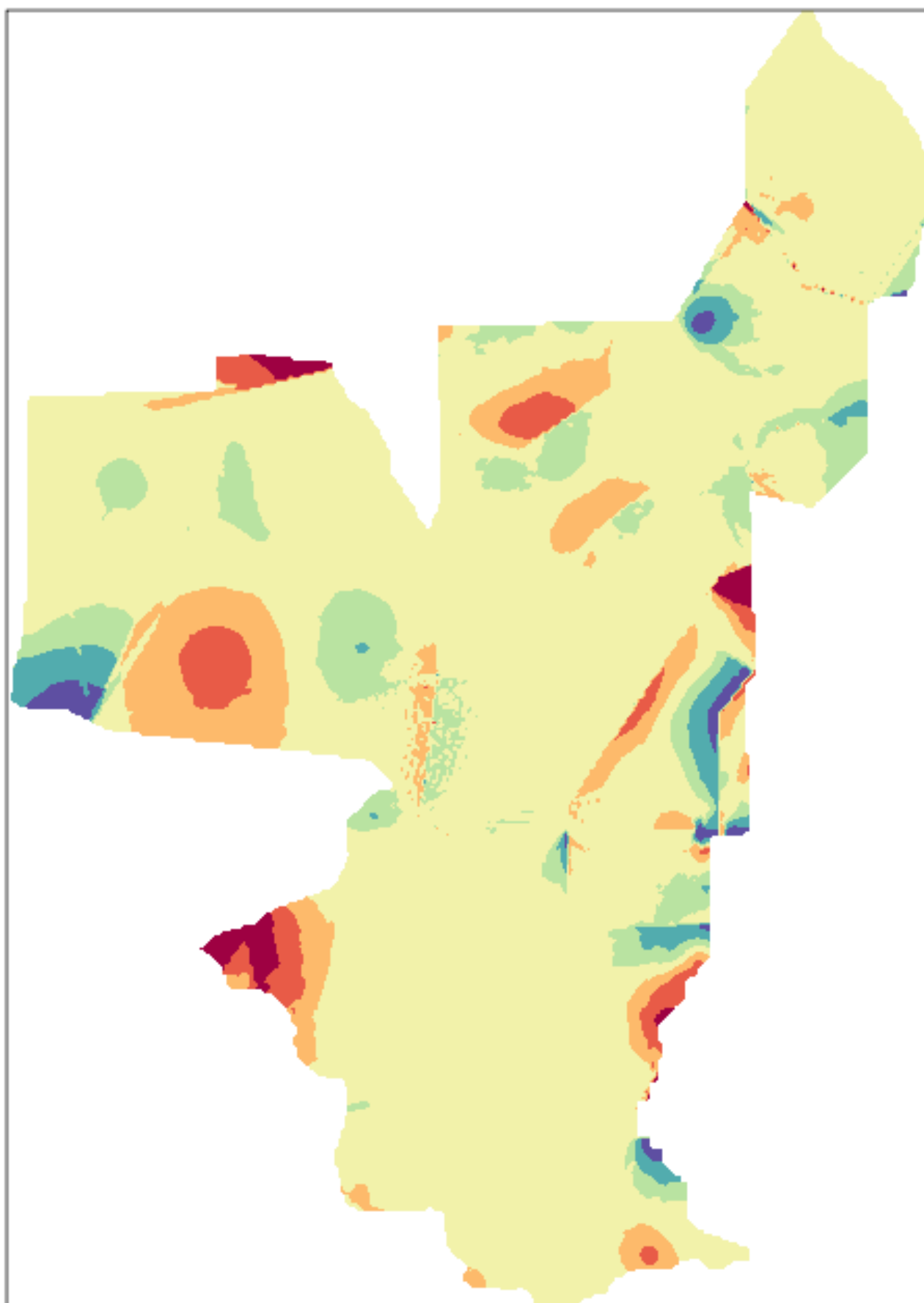
-15

-30



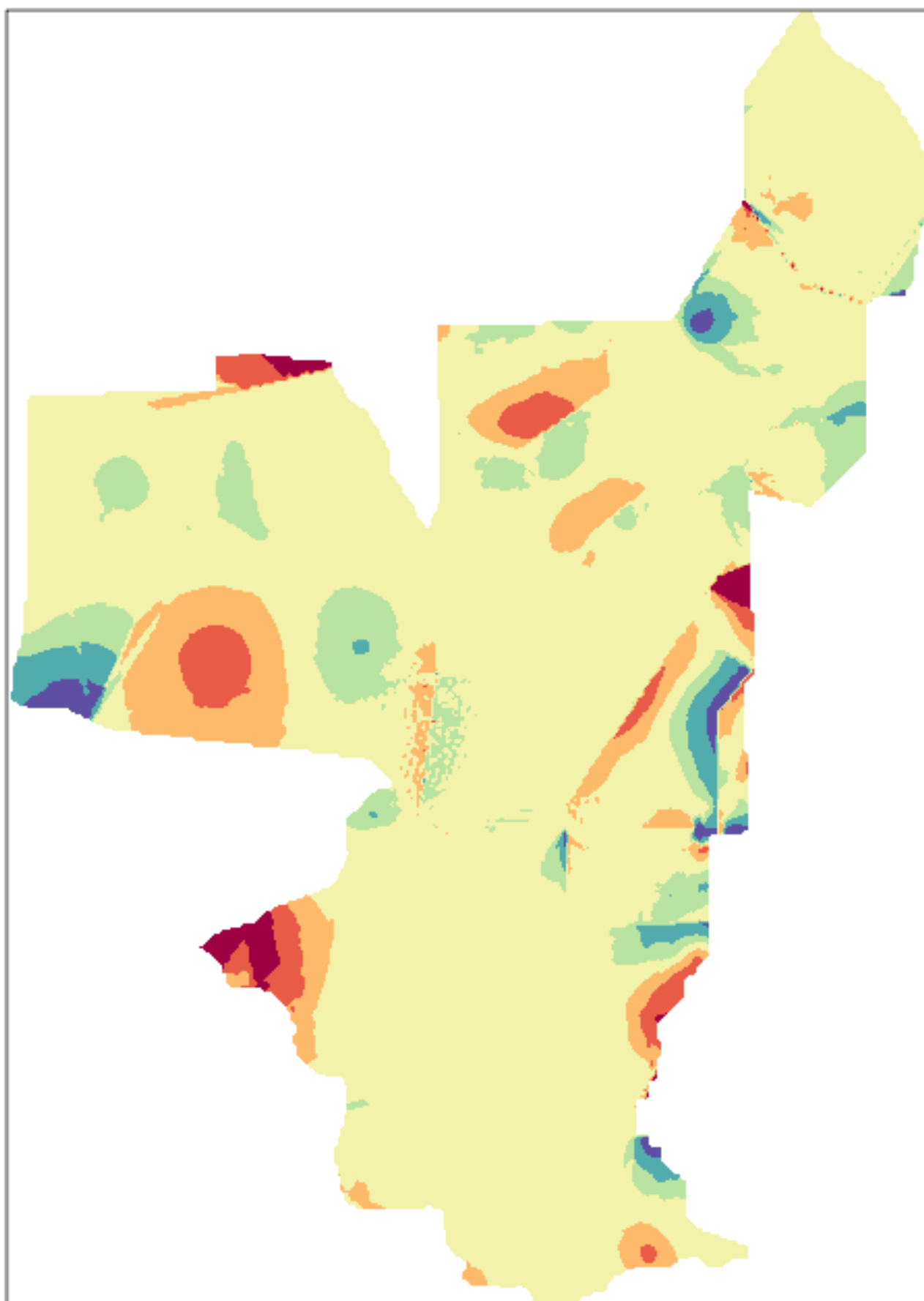
# EDEN water-level difference maps (V2 - V1) for 07/09/2008

Diff.  
(cm)



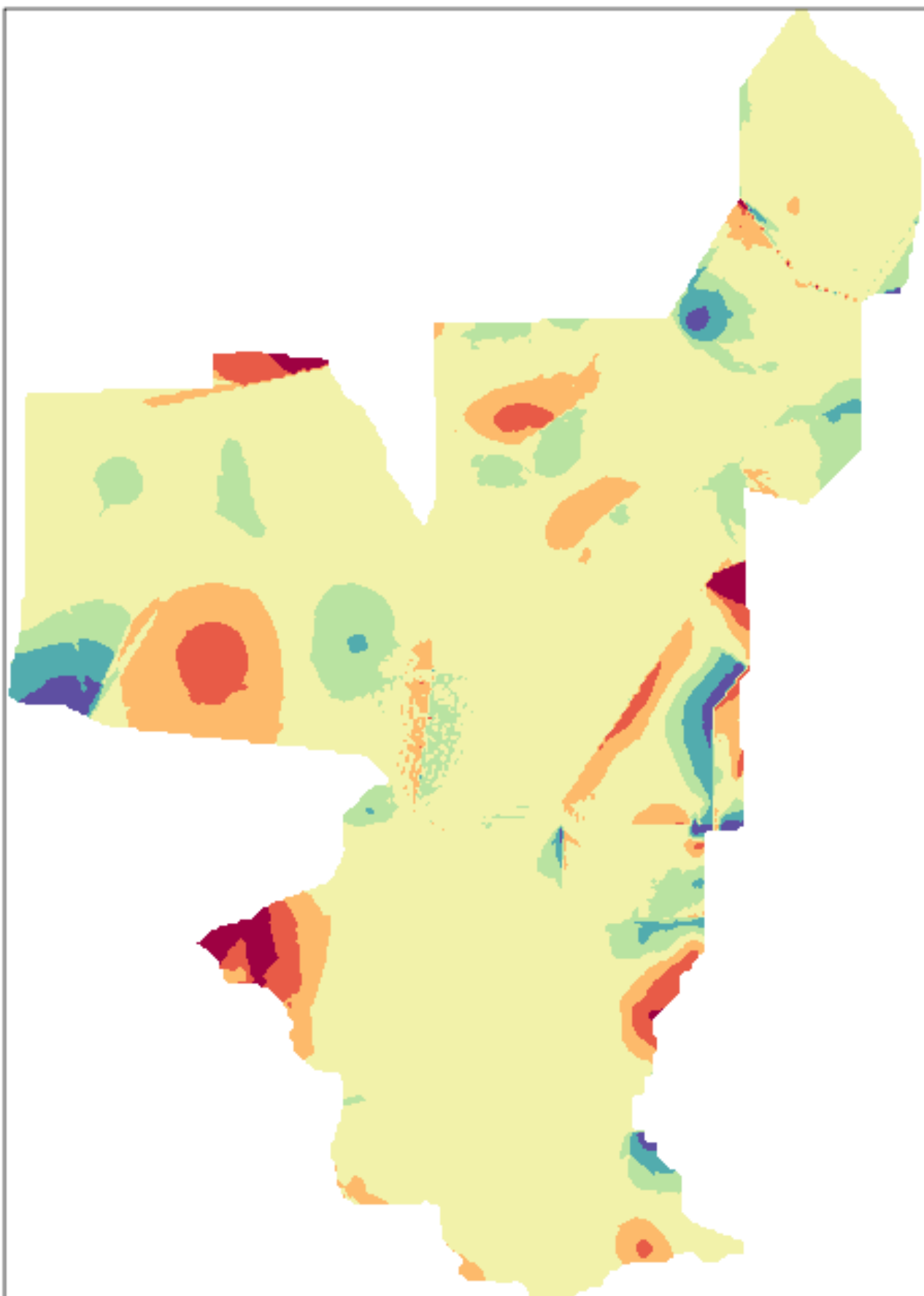
EDEN water-level difference maps (V2 - V1) for 07/10/2008

Diff.  
(cm)



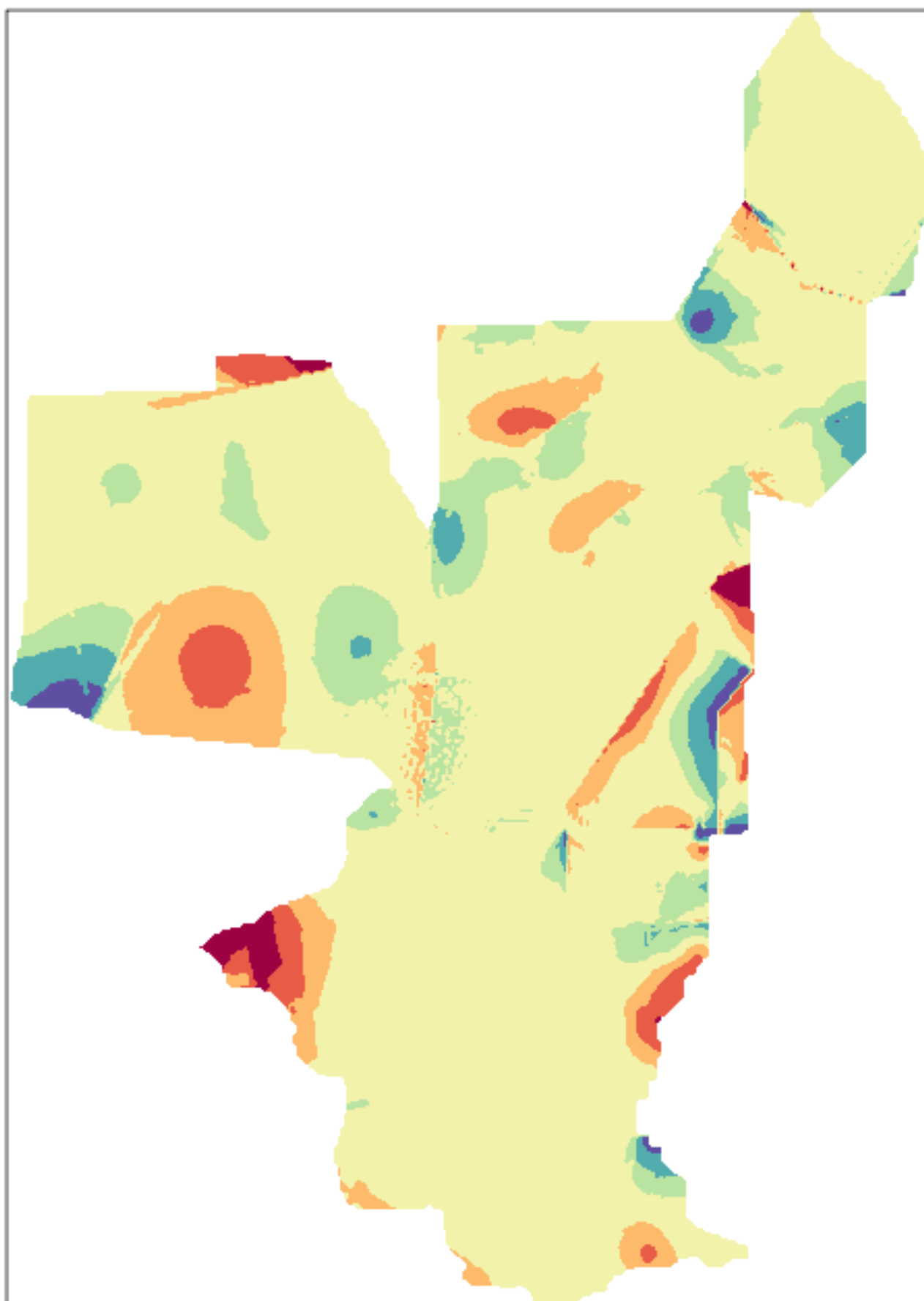
EDEN water-level difference maps (V2 - V1) for 07/11/2008

Diff.  
(cm)



EDEN water-level difference maps (V2 - V1) for 07/12/2008

Diff.  
(cm)



30

15

5

0

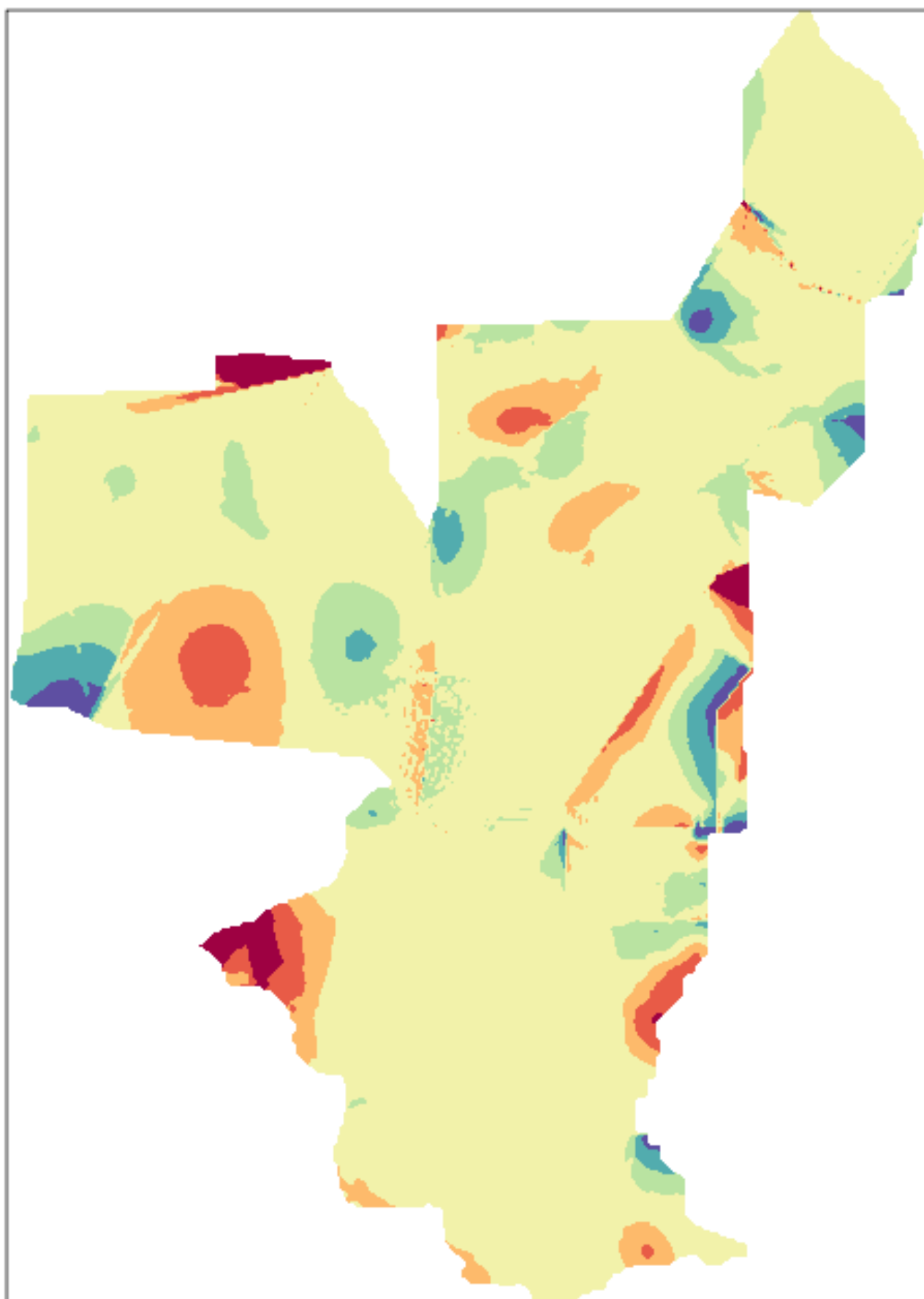
-5

-15

-30

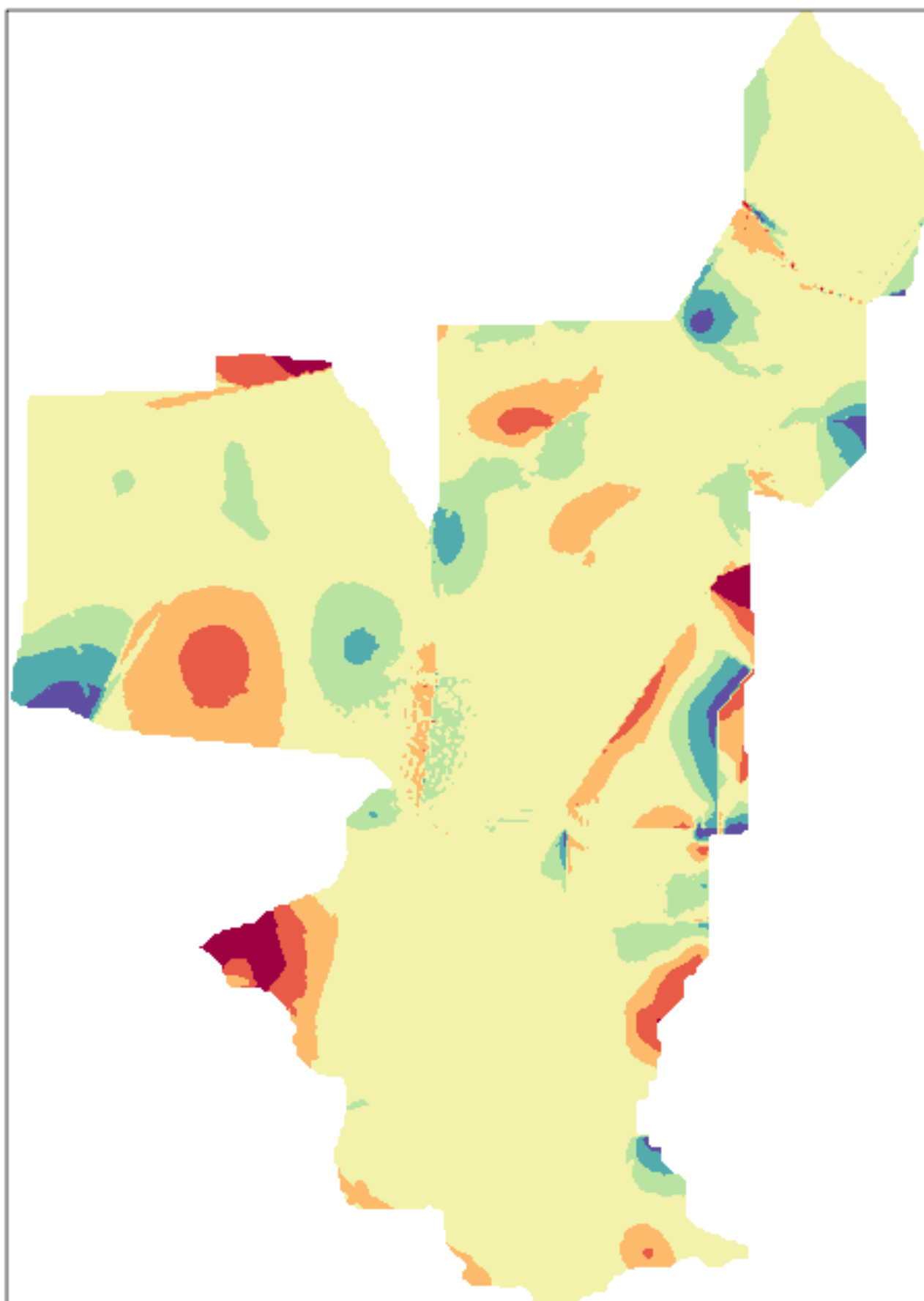
EDEN water-level difference maps (V2 - V1) for 07/13/2008

Diff.  
(cm)



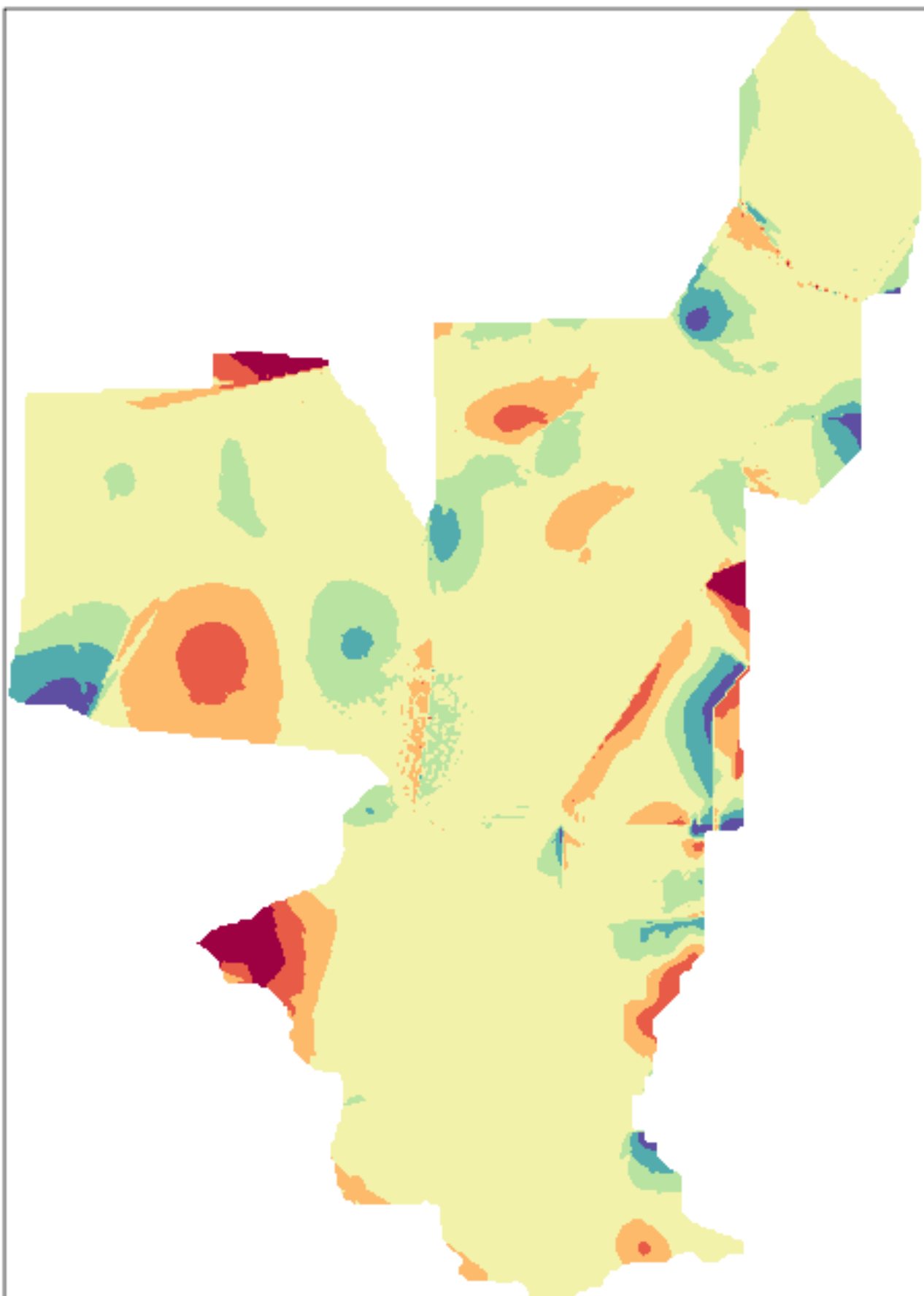
EDEN water-level difference maps (V2 - V1) for 07/14/2008

Diff.  
(cm)



EDEN water-level difference maps (V2 - V1) for 07/15/2008

Diff.  
(cm)



30

15

5

0

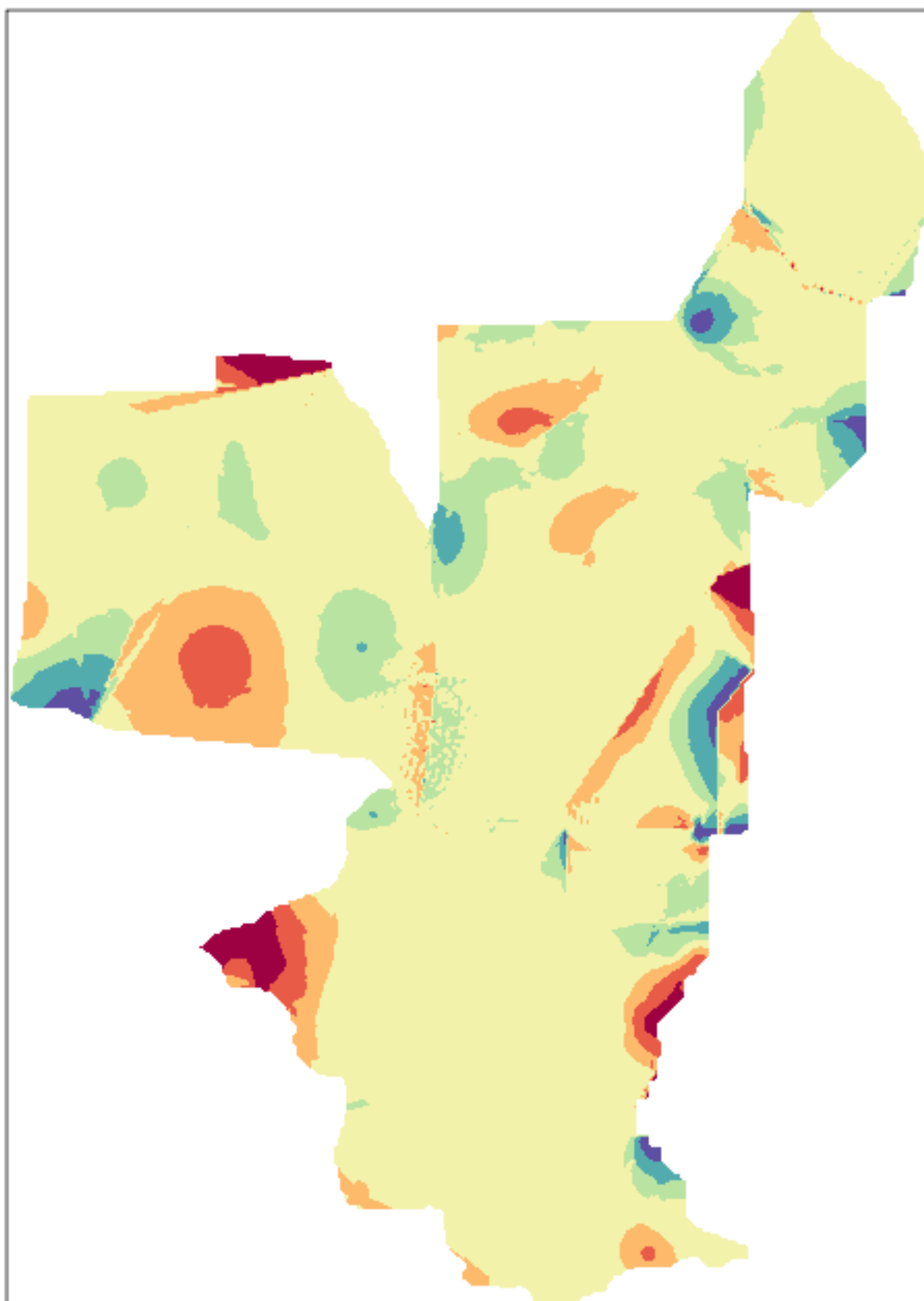
-5

-15

-30

EDEN water-level difference maps (V2 - V1) for 07/16/2008

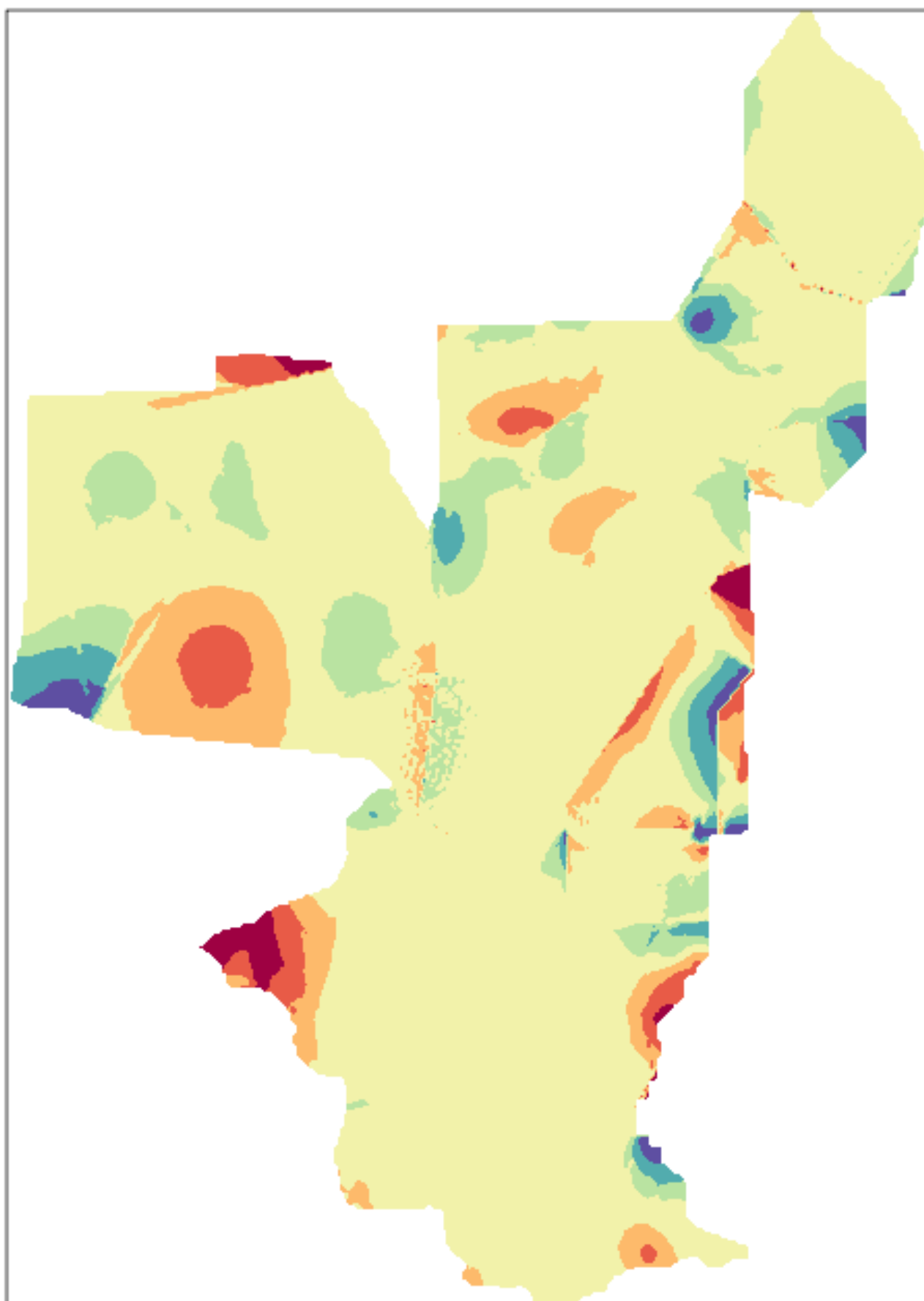
Diff.  
(cm)





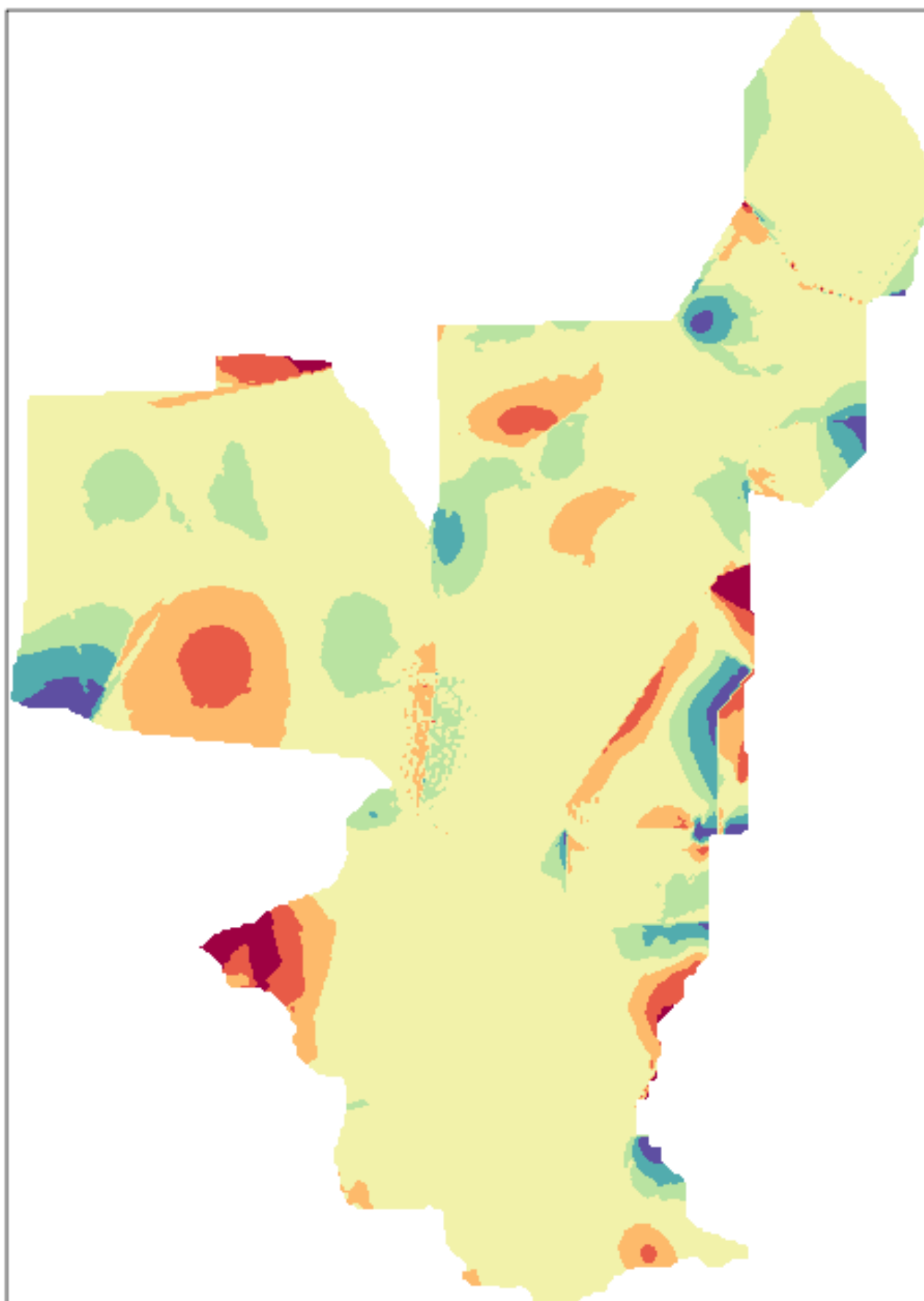
EDEN water-level difference maps (V2 - V1) for 07/17/2008

Diff.  
(cm)



EDEN water-level difference maps (V2 - V1) for 07/18/2008

Diff.  
(cm)



30

15

5

0

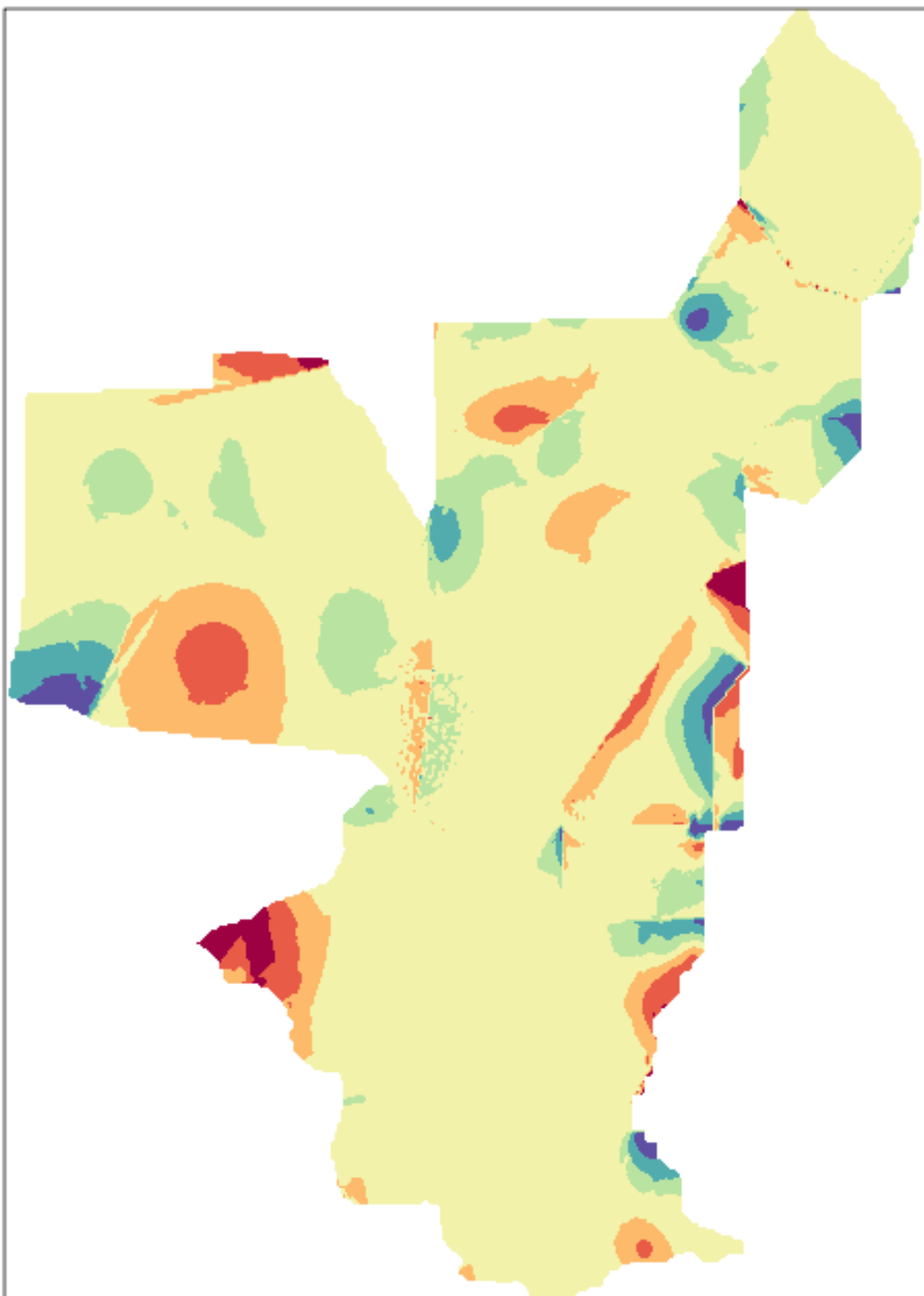
-5

-15

-30

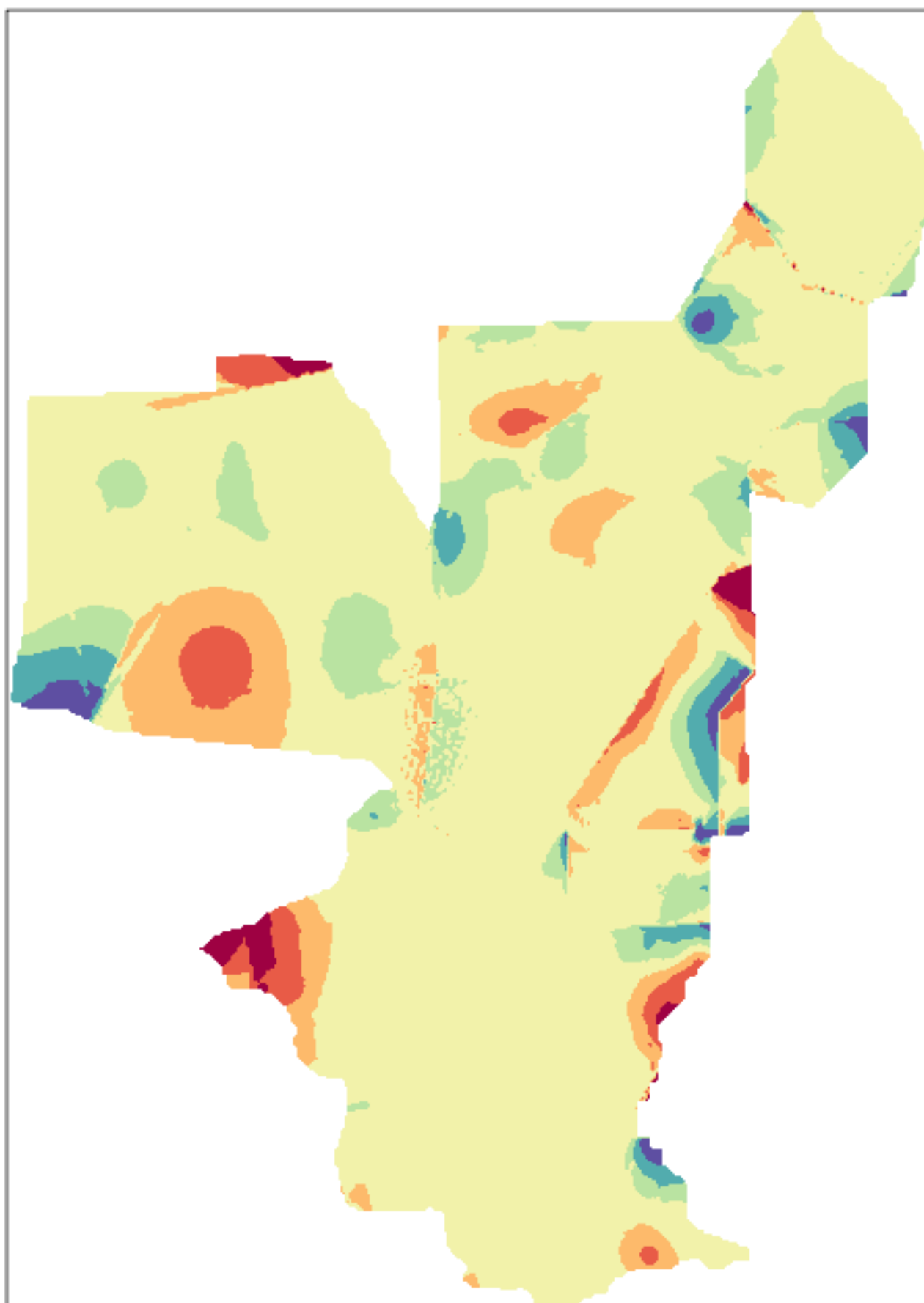
EDEN water-level difference maps (V2 - V1) for 07/19/2008

Diff.  
(cm)



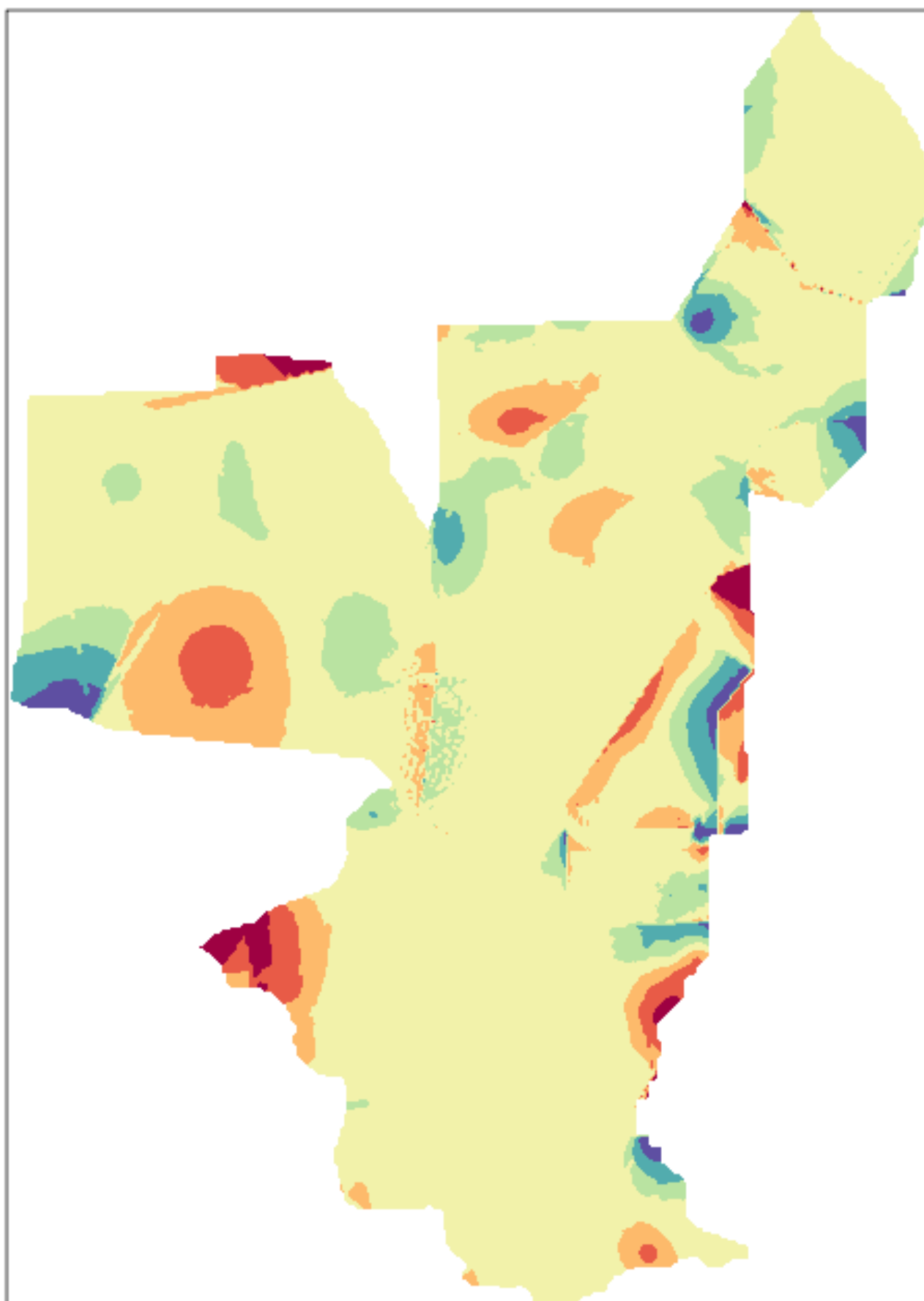
# EDEN water-level difference maps (V2 - V1) for 07/20/2008

Diff.  
(cm)



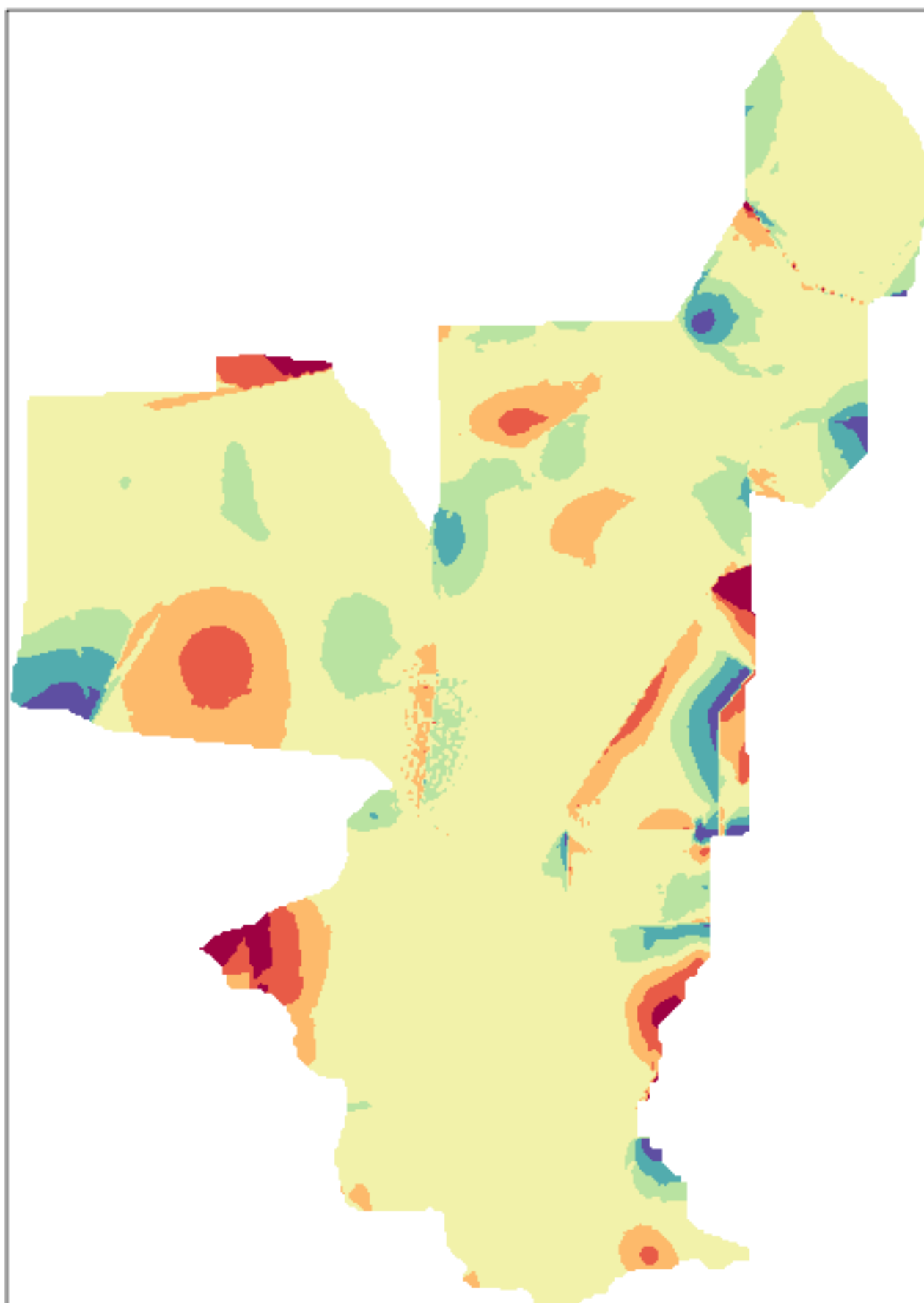
EDEN water-level difference maps (V2 - V1) for 07/21/2008

Diff.  
(cm)



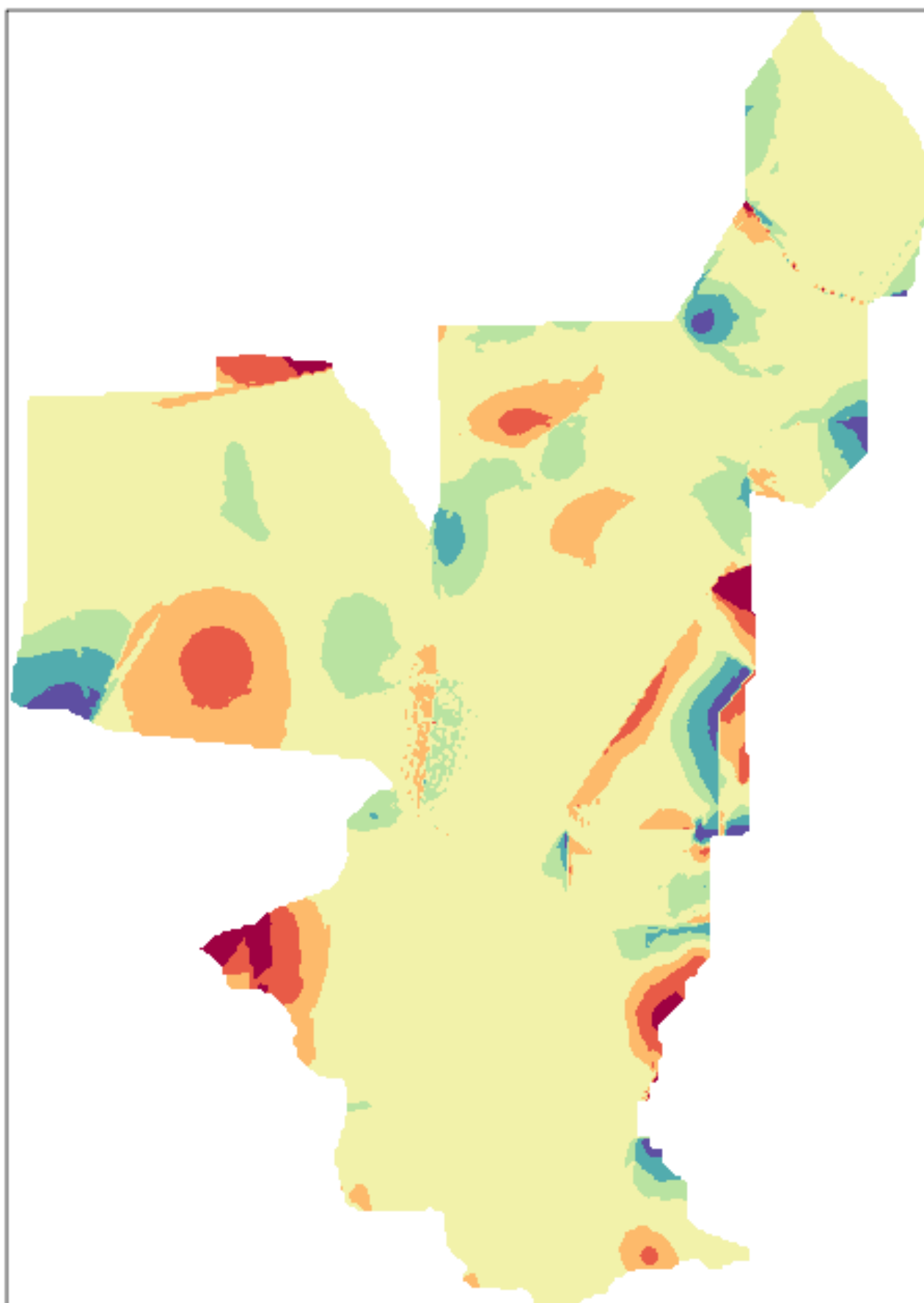
# EDEN water-level difference maps (V2 - V1) for 07/22/2008

Diff.  
(cm)



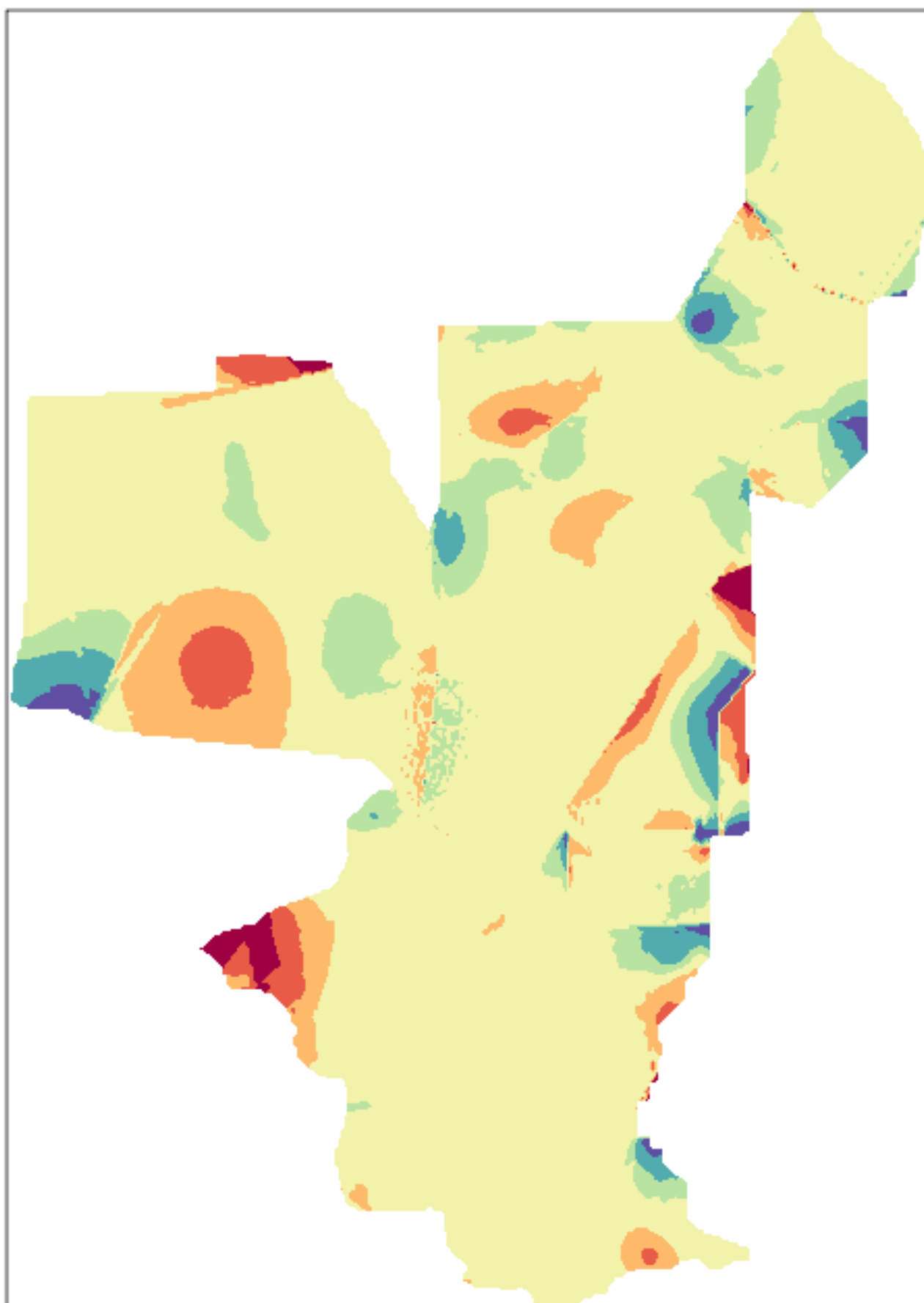
# EDEN water-level difference maps (V2 - V1) for 07/23/2008

Diff.  
(cm)



EDEN water-level difference maps (V2 - V1) for 07/24/2008

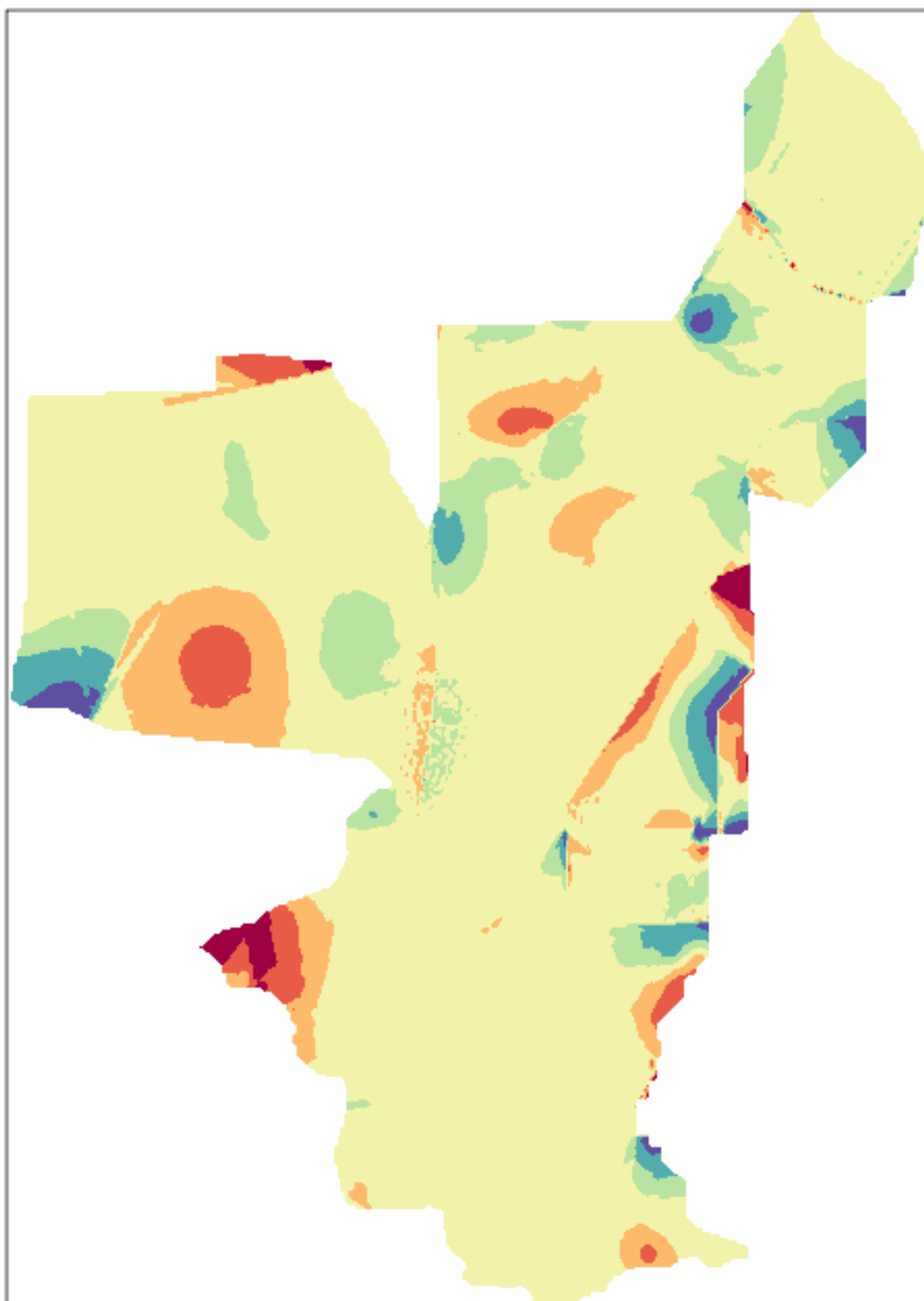
Diff.  
(cm)





EDEN water-level difference maps (V2 - V1) for 07/25/2008

Diff.  
(cm)



30

15

5

0

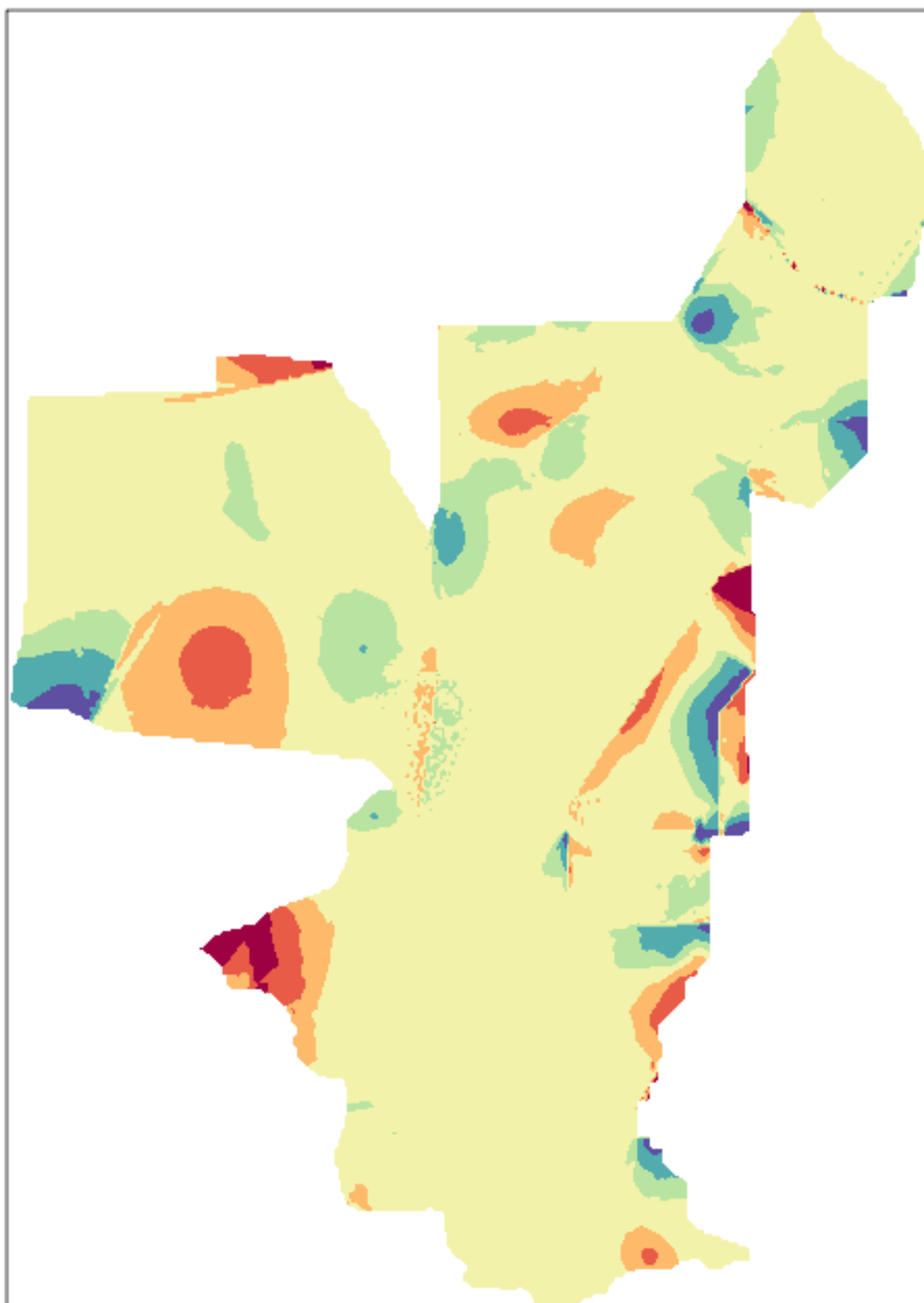
-5

-15

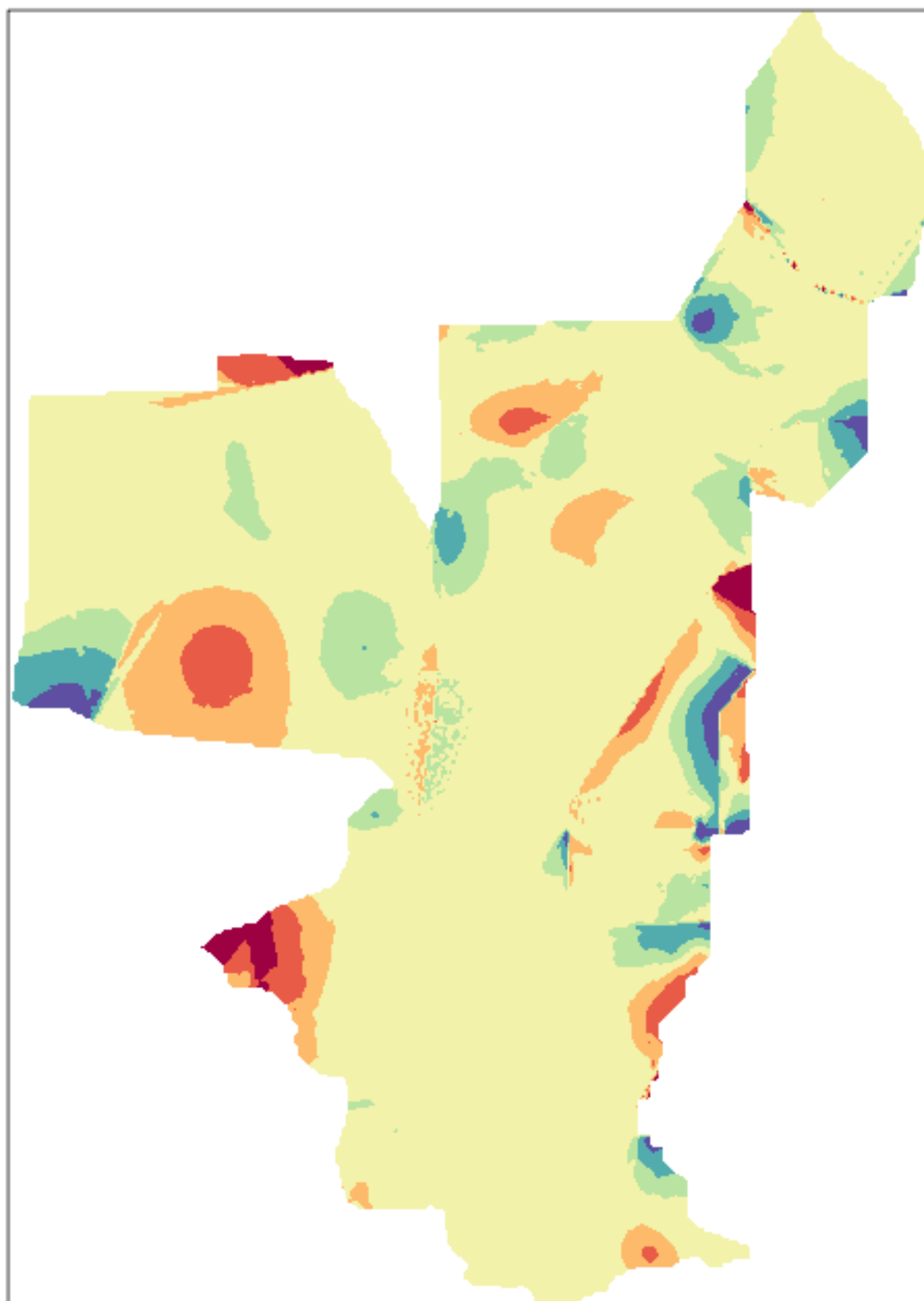
-30

# EDEN water-level difference maps (V2 - V1) for 07/26/2008

Diff.  
(cm)



EDEN water-level difference maps (V2 - V1) for 07/27/2008



Diff.  
(cm)

30

15

5

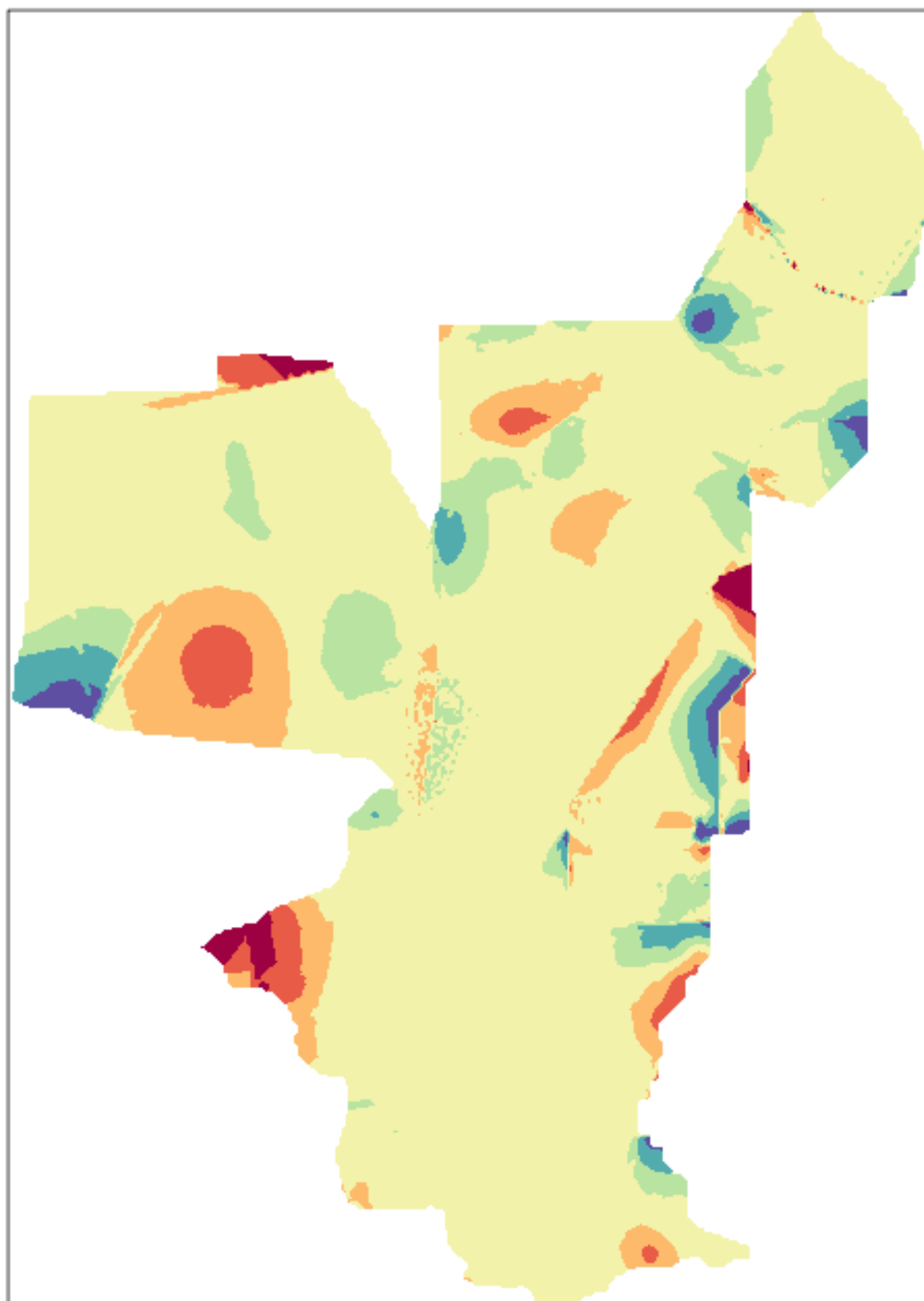
0

-5

-15

-30

EDEN water-level difference maps (V2 - V1) for 07/28/2008



Diff.  
(cm)

30

15

5

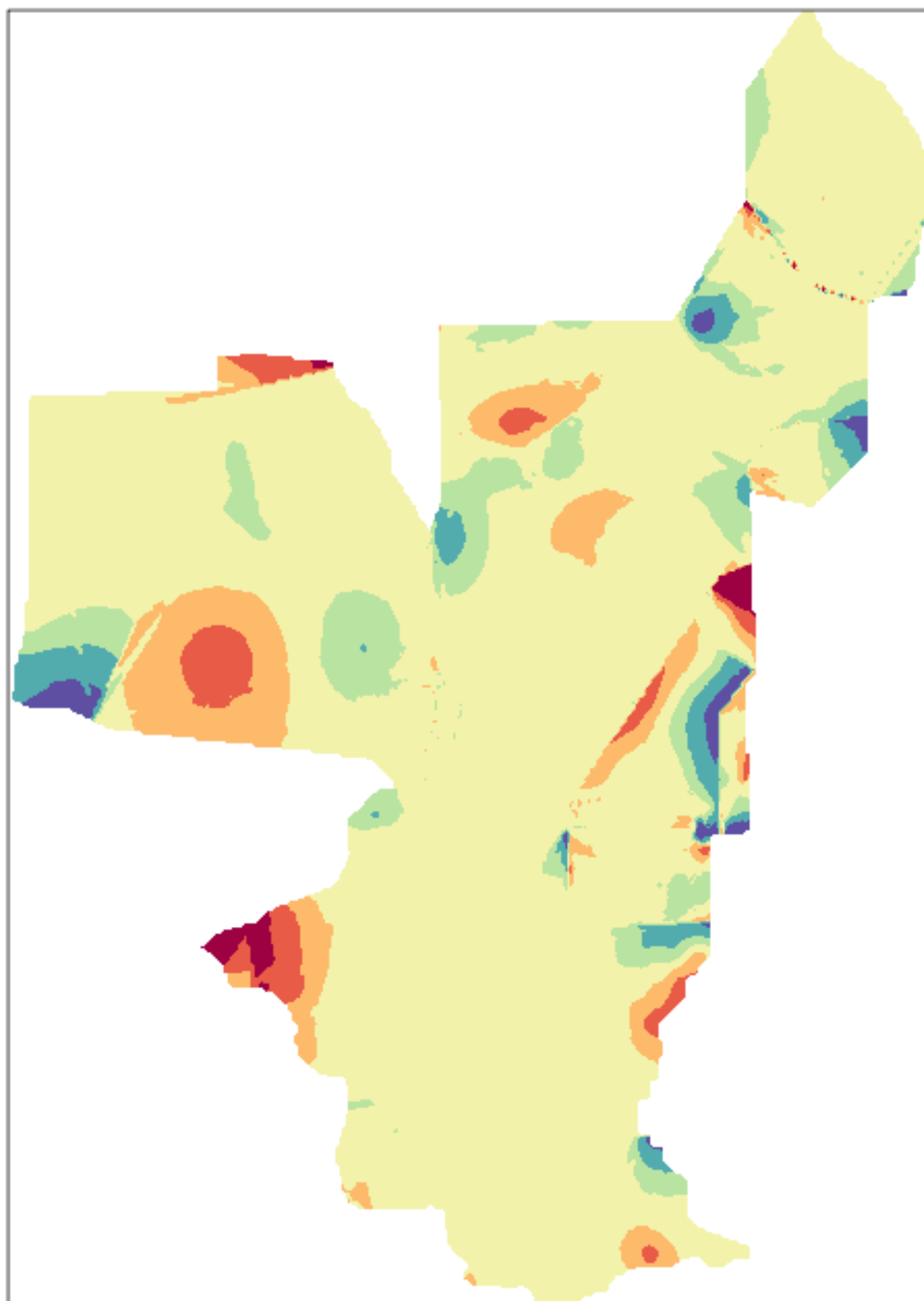
0

-5

-15

-30

EDEN water-level difference maps (V2 - V1) for 07/29/2008



Diff.  
(cm)

30

15

5

0

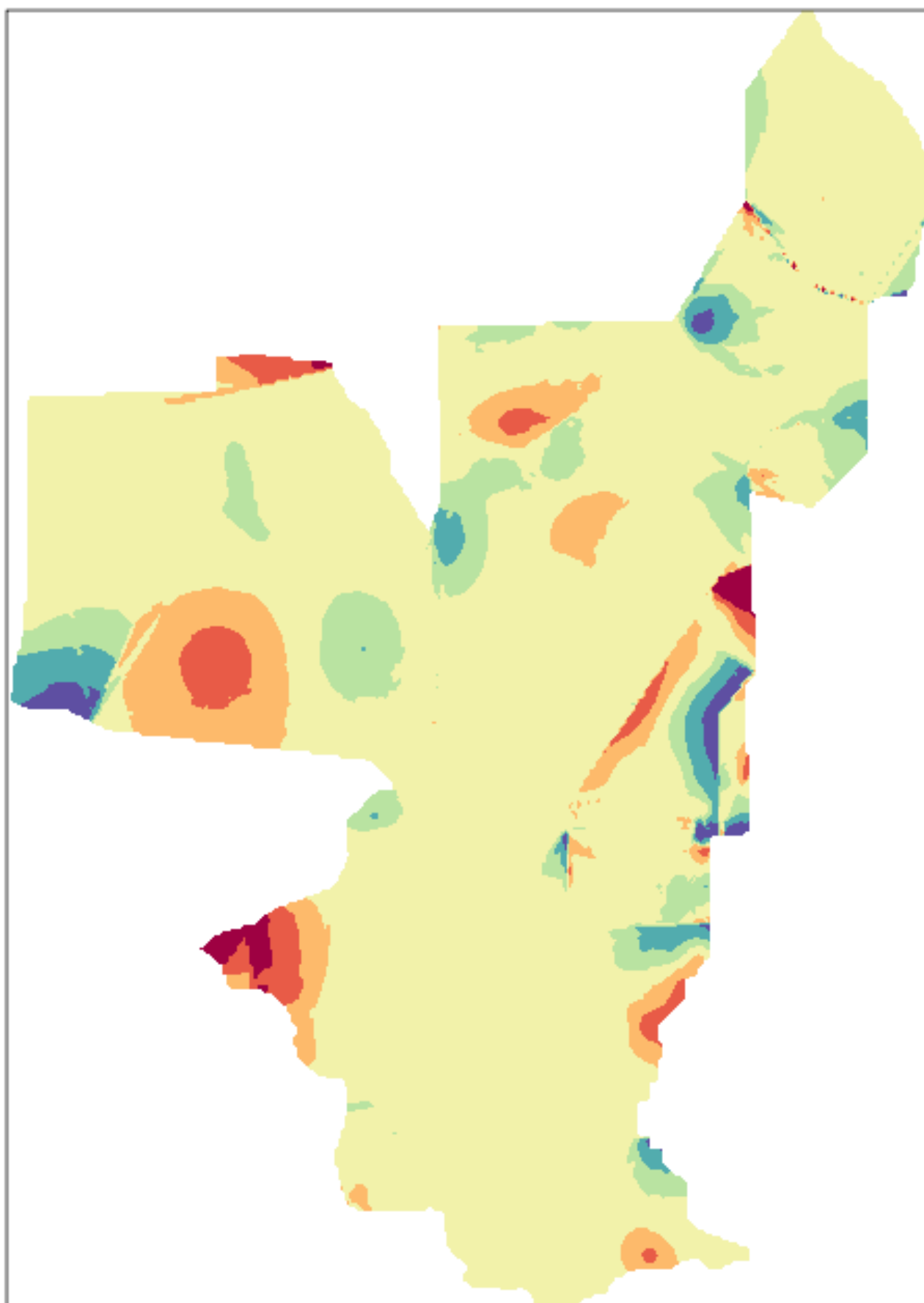
-5

-15

-30

# EDEN water-level difference maps (V2 - V1) for 07/30/2008

Diff.  
(cm)



30

15

5

0

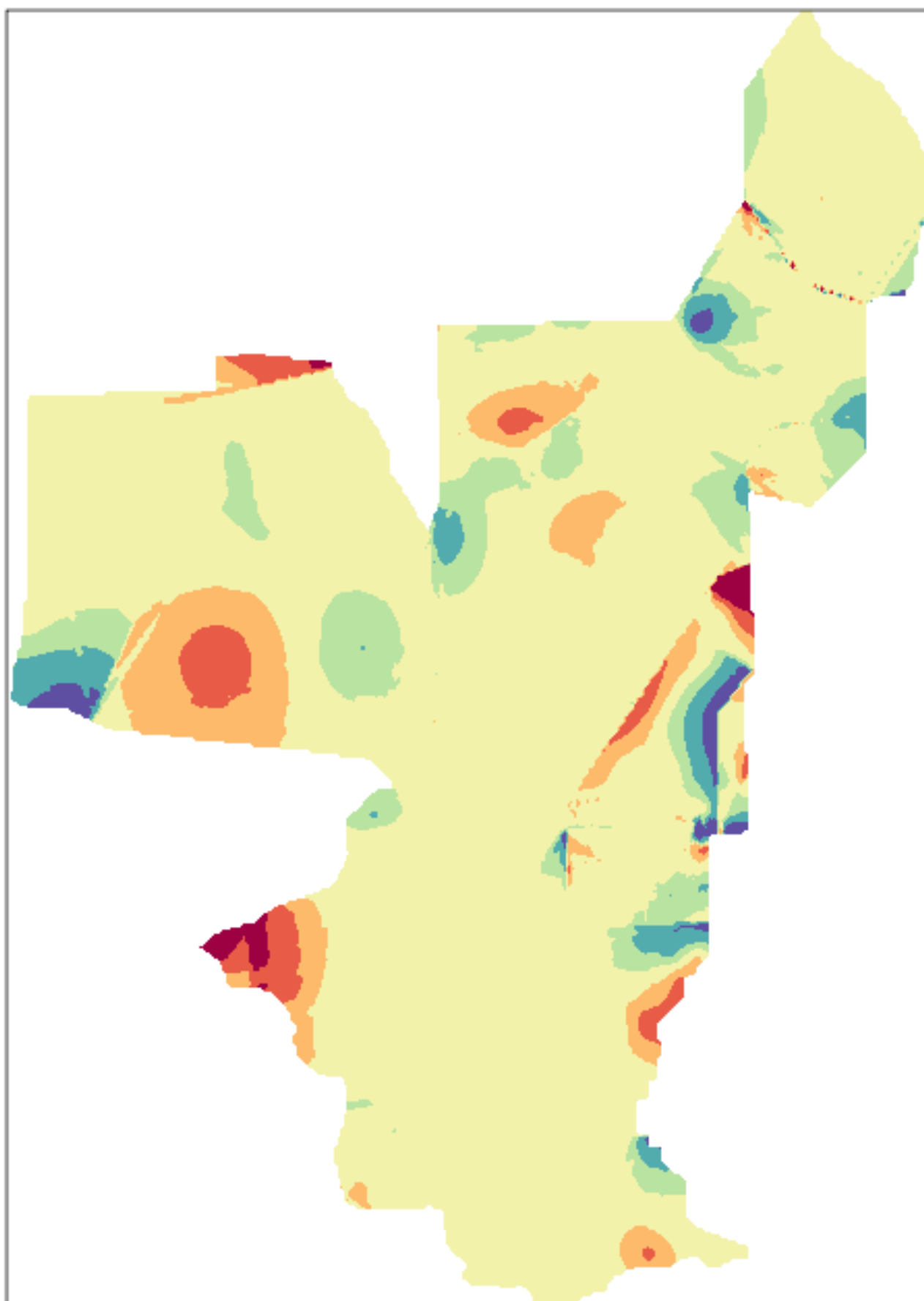
-5

-15

-30

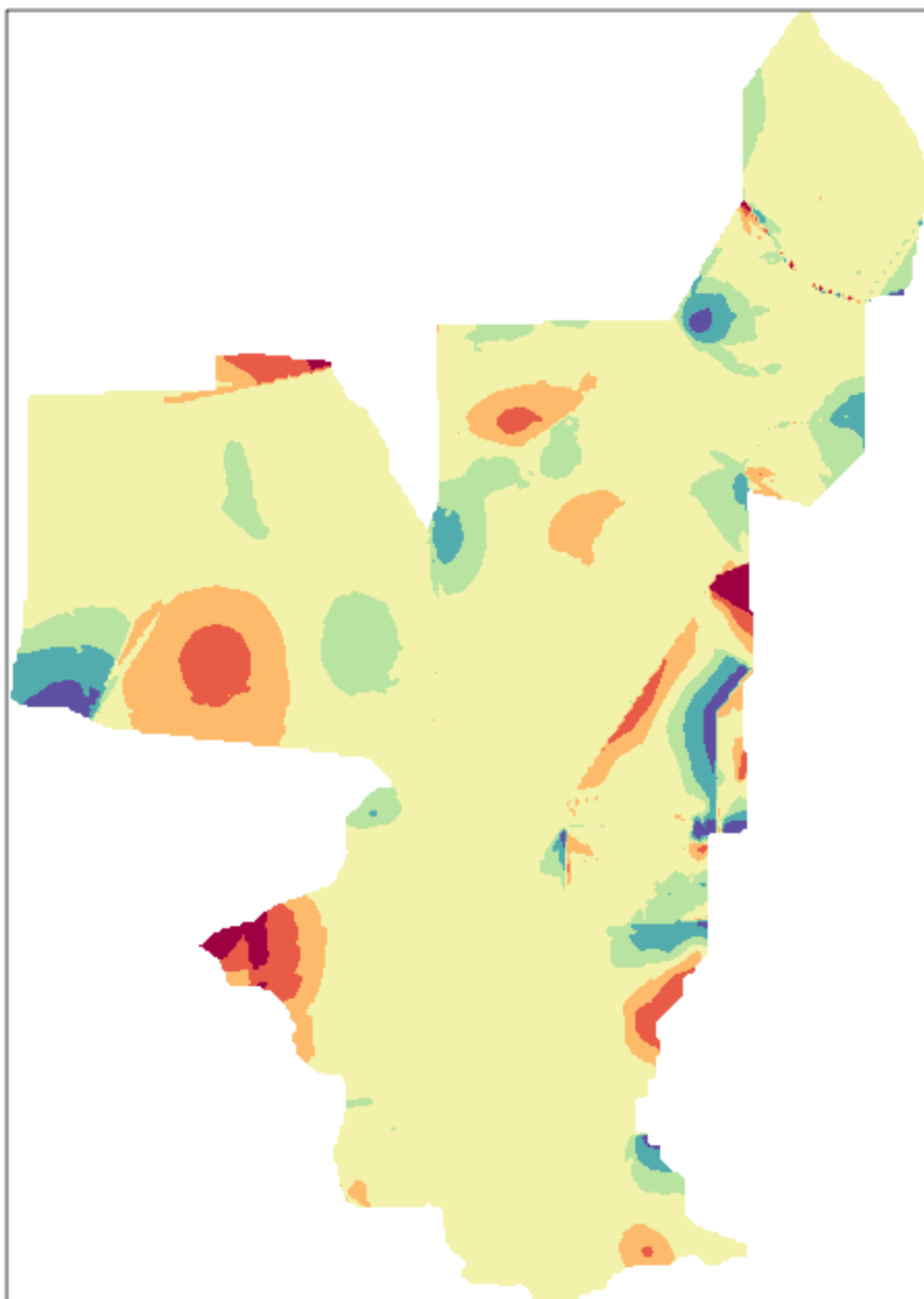
EDEN water-level difference maps (V2 - V1) for 07/31/2008

Diff.  
(cm)



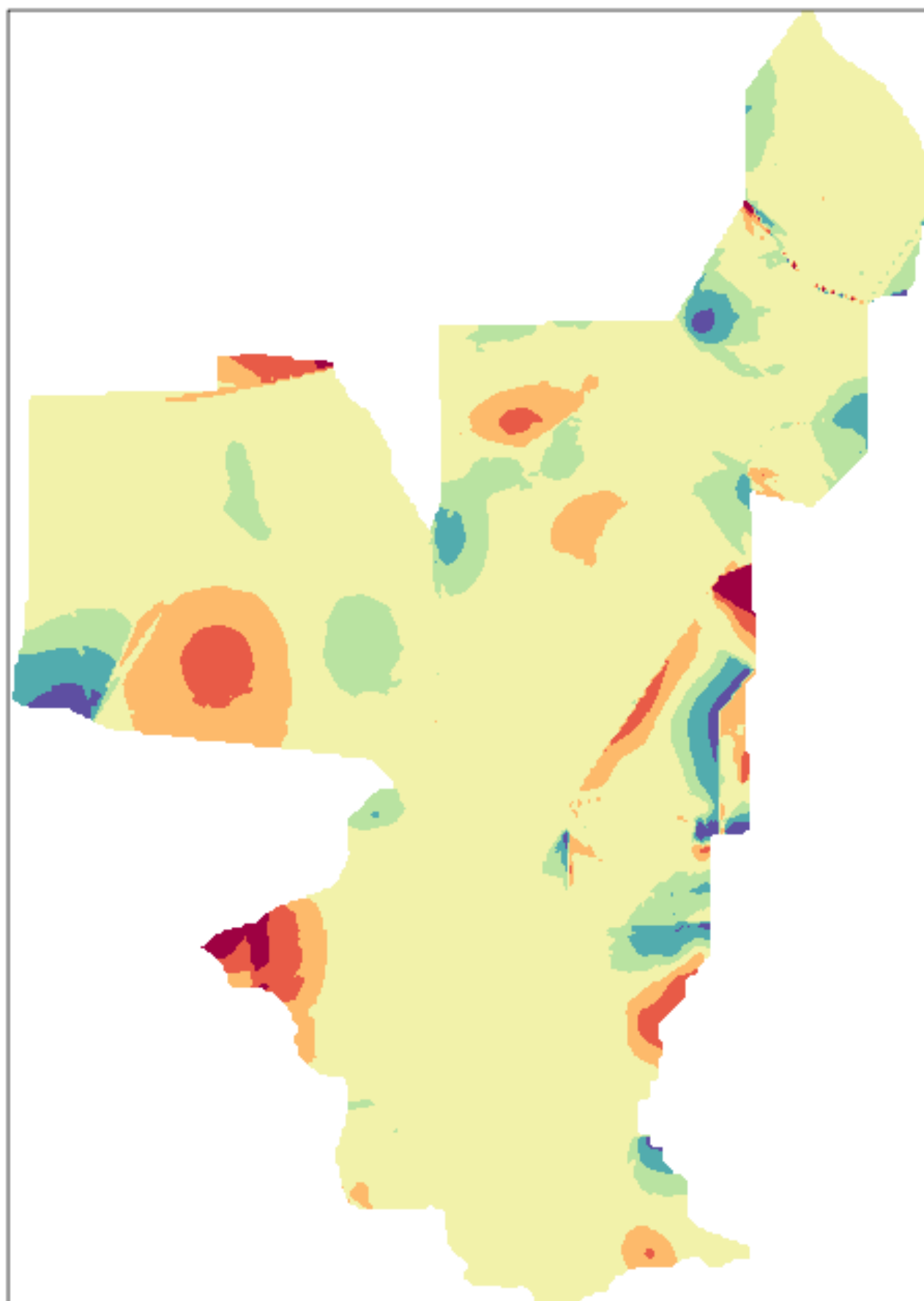
EDEN water-level difference maps (V2 - V1) for 08/01/2008

Diff.  
(cm)





EDEN water-level difference maps (V2 - V1) for 08/02/2008



Diff.  
(cm)

30

15

5

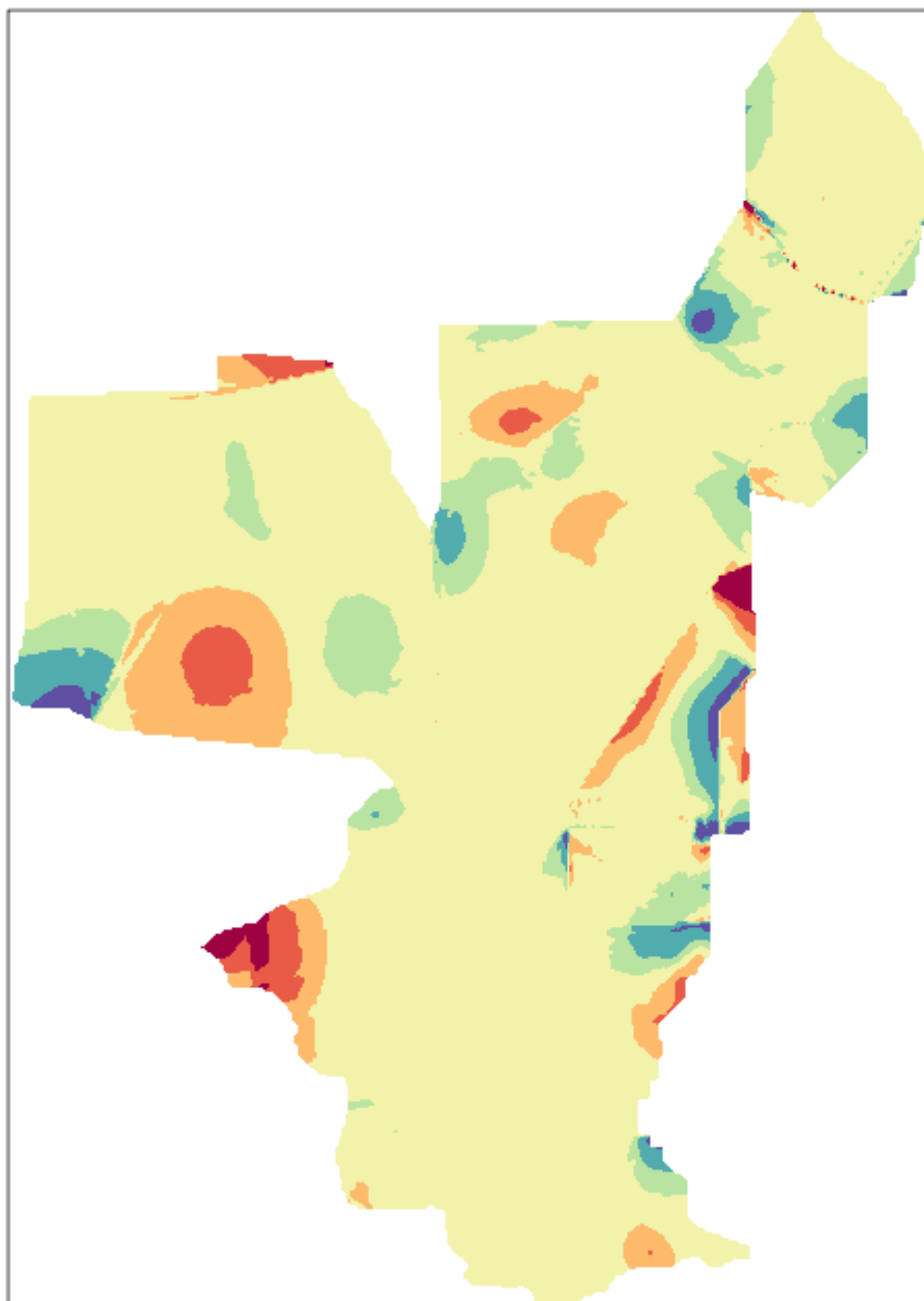
0

-5

-15

-30

EDEN water-level difference maps (V2 - V1) for 08/03/2008



Diff.  
(cm)

30

15

5

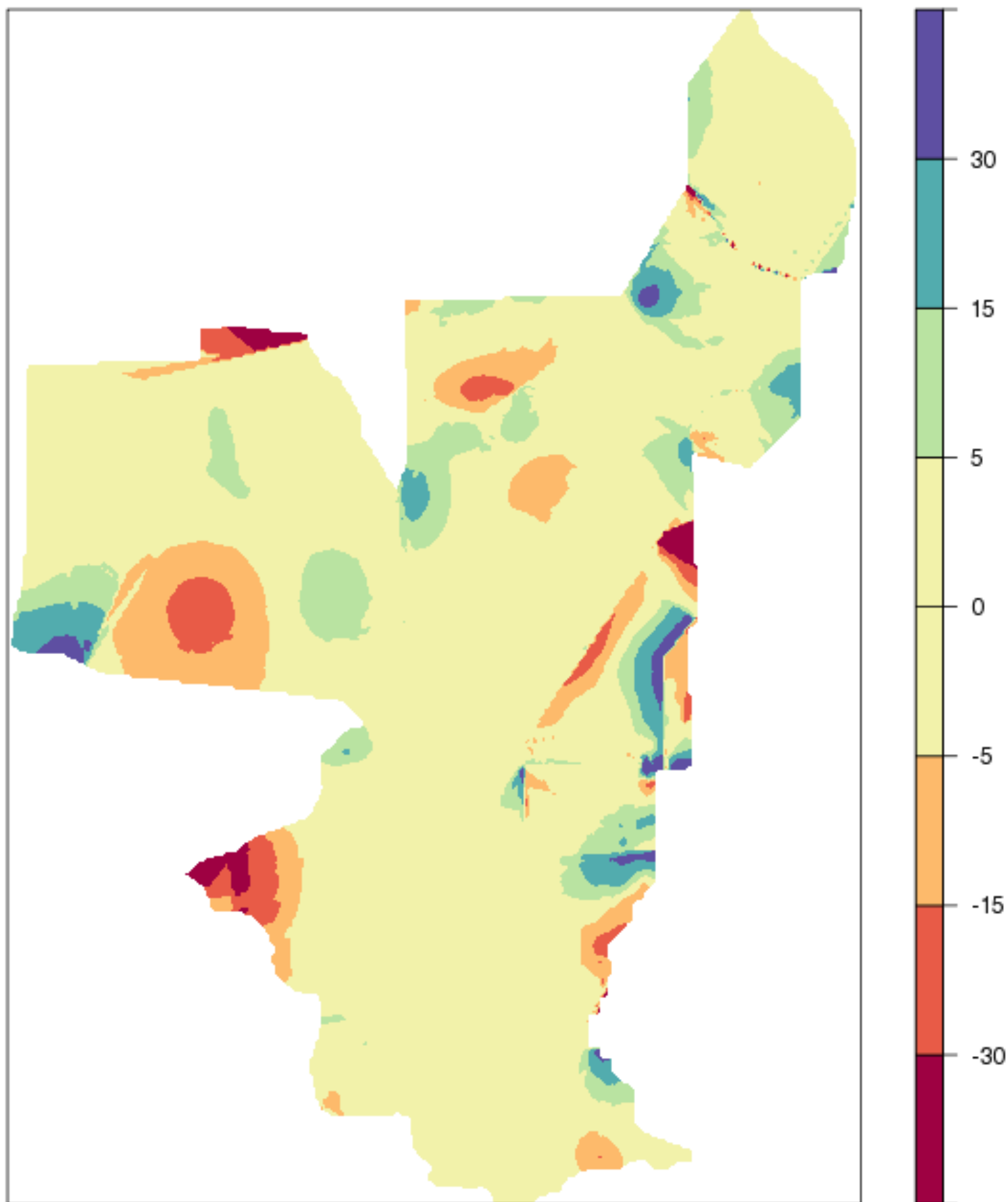
0

-5

-15

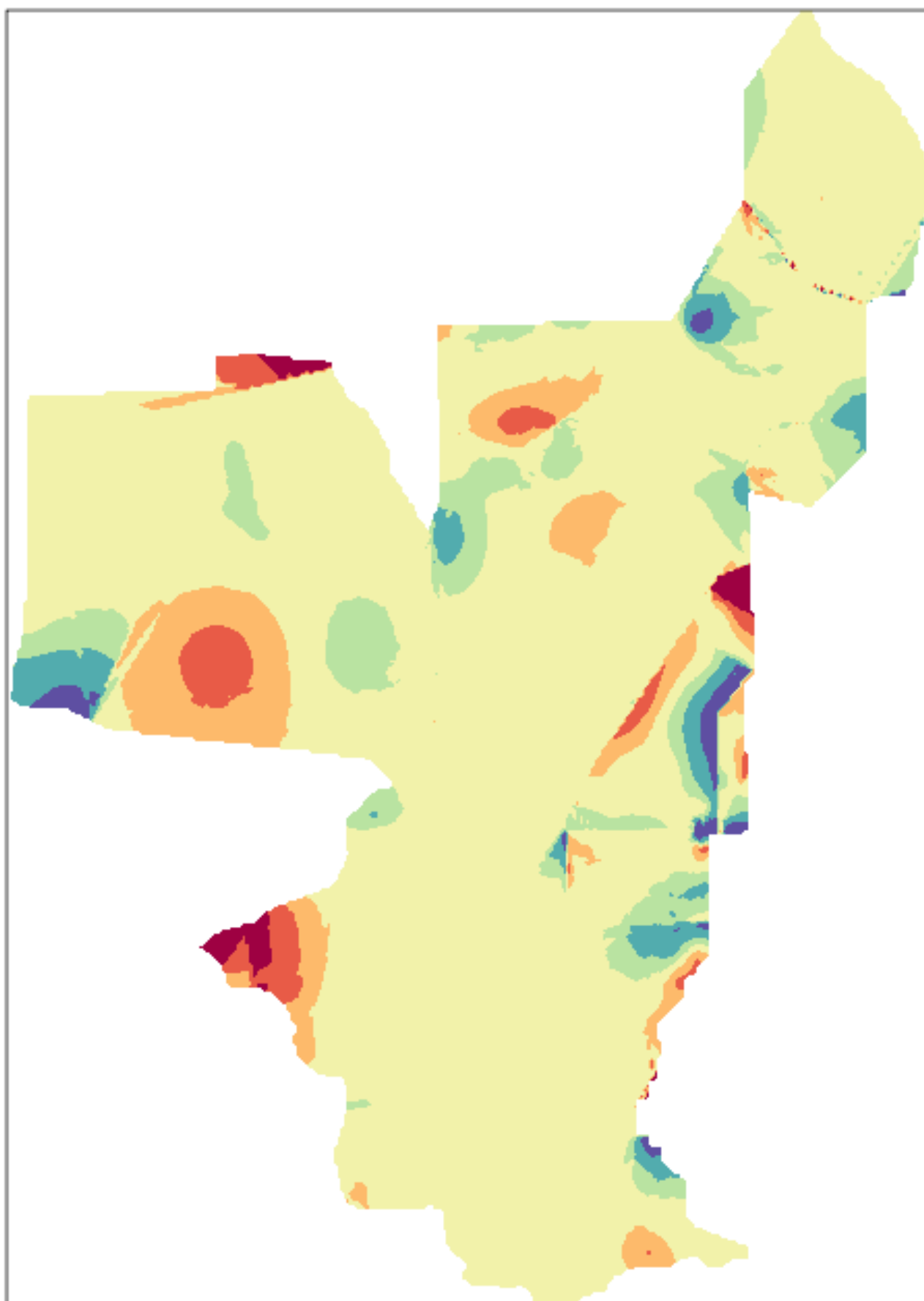
-30

EDEN water-level difference maps (V2 - V1) for 08/04/2008



EDEN water-level difference maps (V2 - V1) for 08/05/2008

Diff.  
(cm)



30

15

5

0

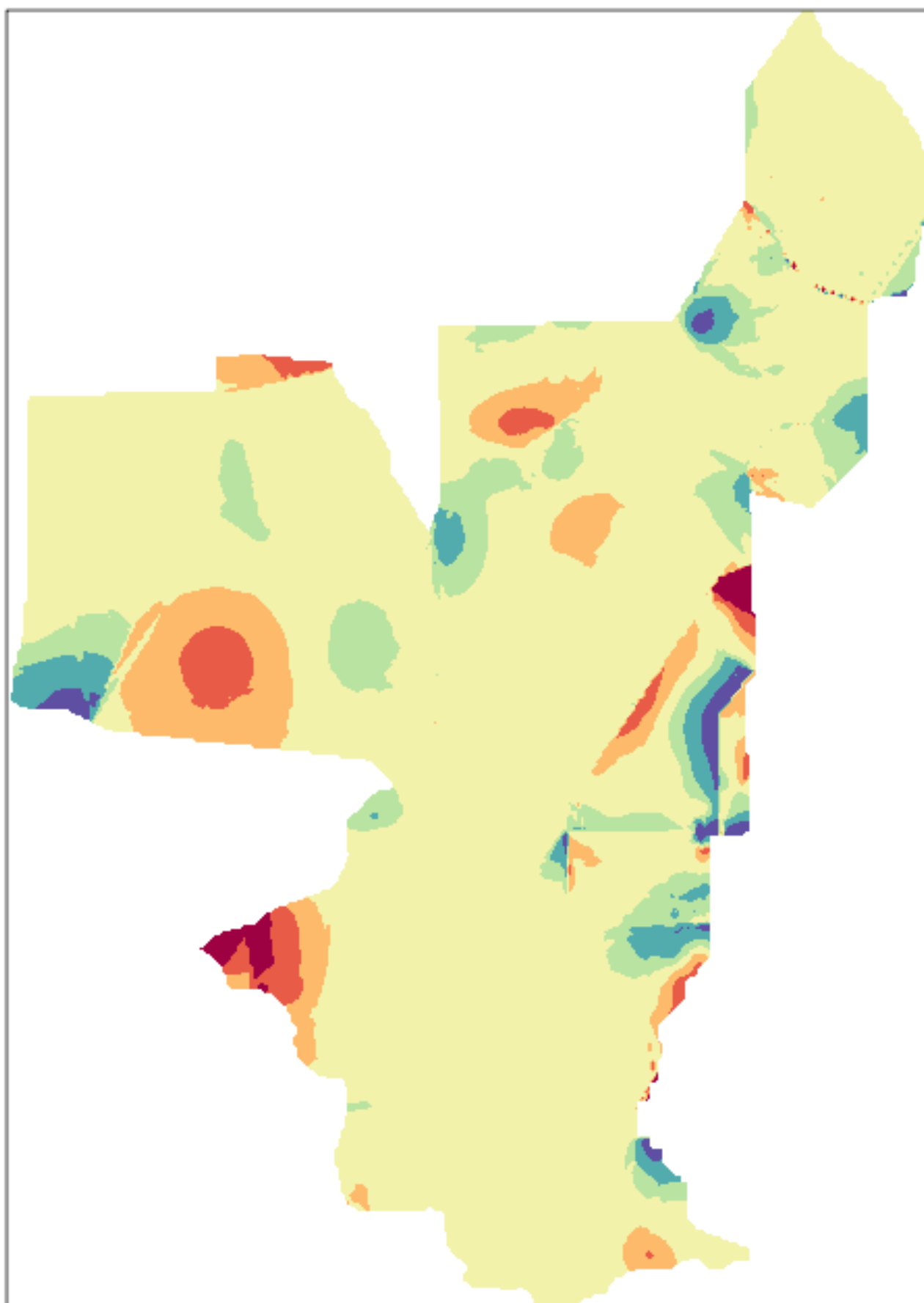
-5

-15

-30

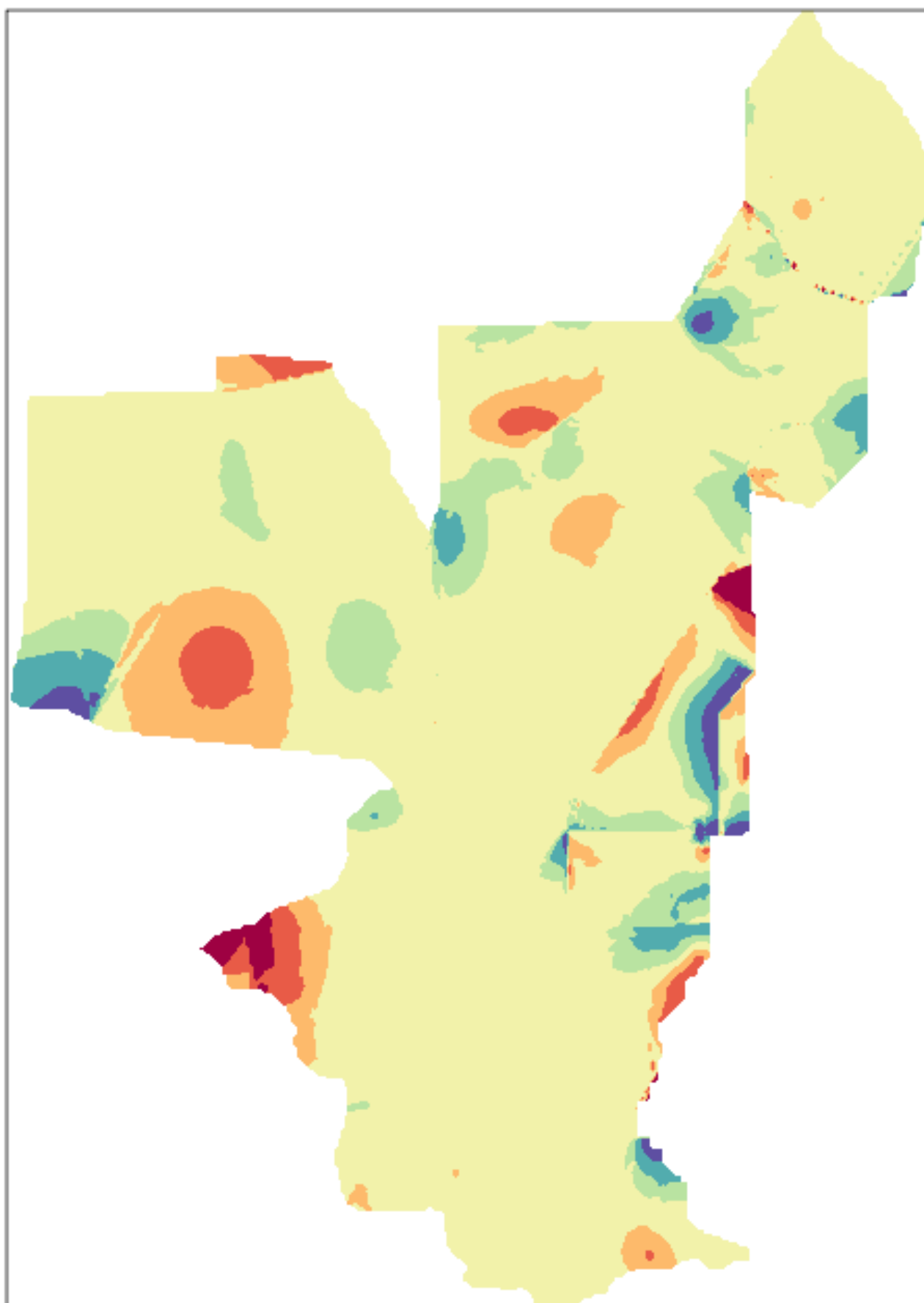
EDEN water-level difference maps (V2 - V1) for 08/06/2008

Diff.  
(cm)



# EDEN water-level difference maps (V2 - V1) for 08/07/2008

Diff.  
(cm)



30

15

5

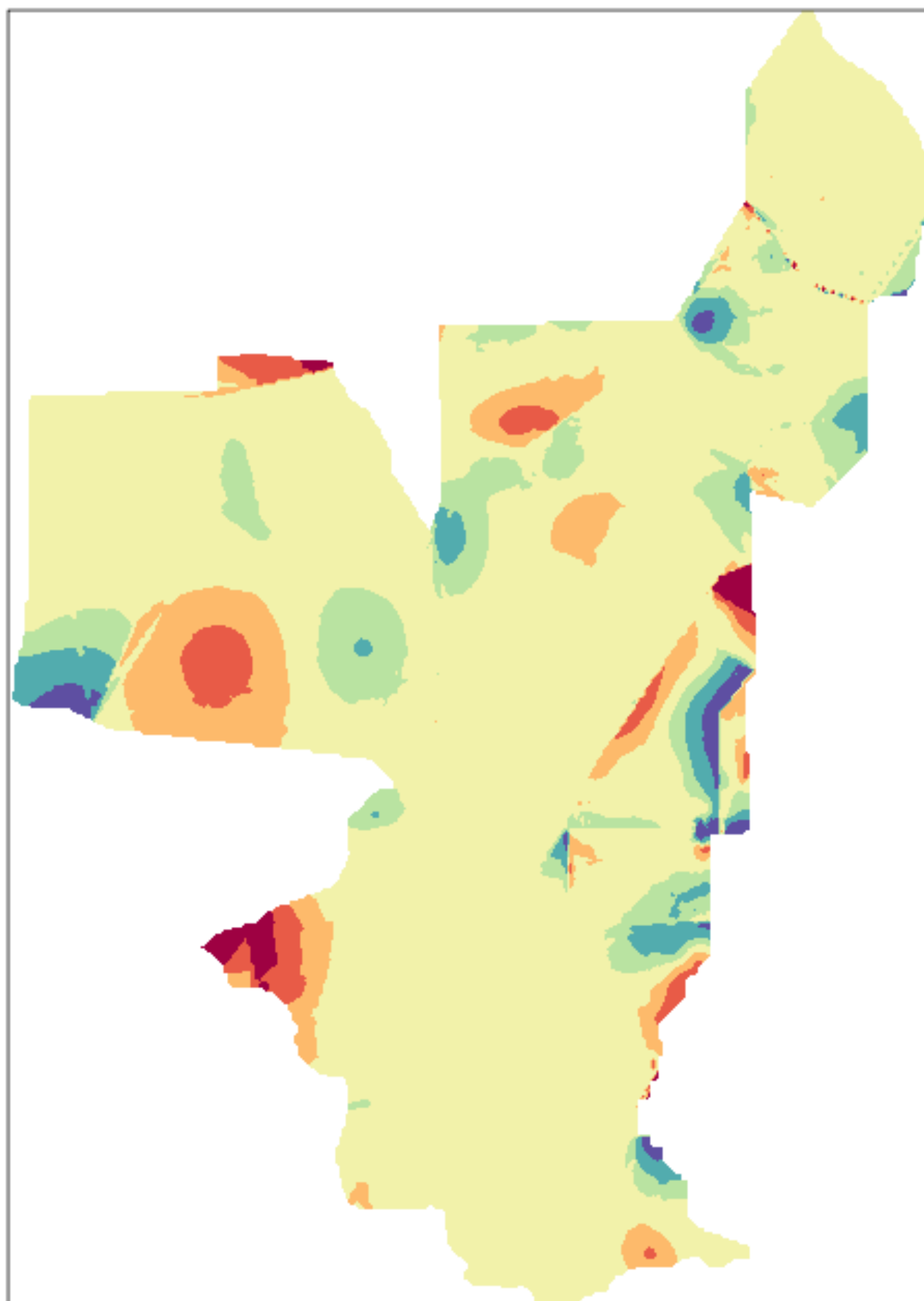
0

-5

-15

-30

EDEN water-level difference maps (V2 - V1) for 08/08/2008



Diff.  
(cm)

30

15

5

0

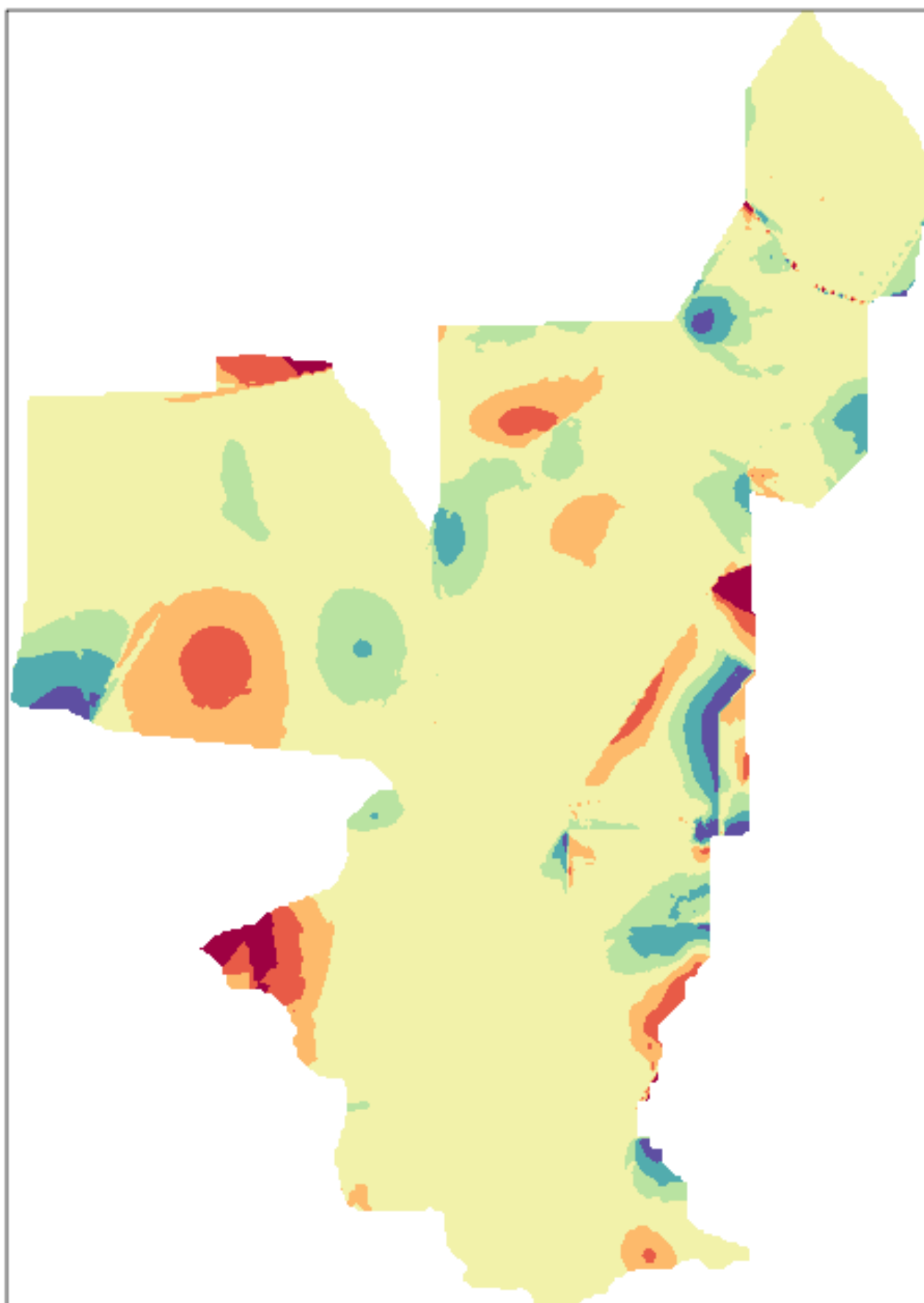
-5

-15

-30

EDEN water-level difference maps (V2 - V1) for 08/09/2008

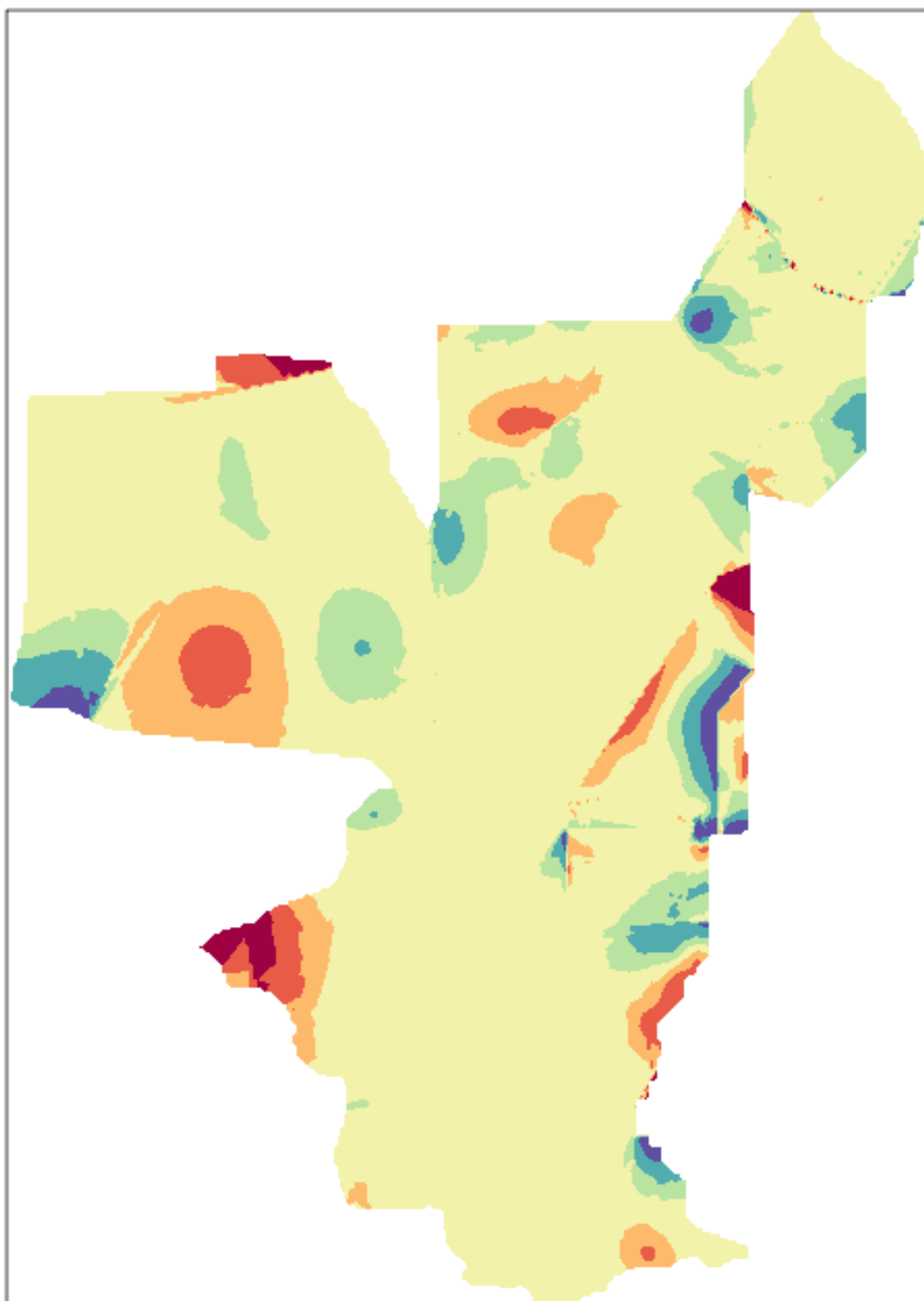
Diff.  
(cm)





EDEN water-level difference maps (V2 - V1) for 08/10/2008

Diff.  
(cm)



30

15

5

0

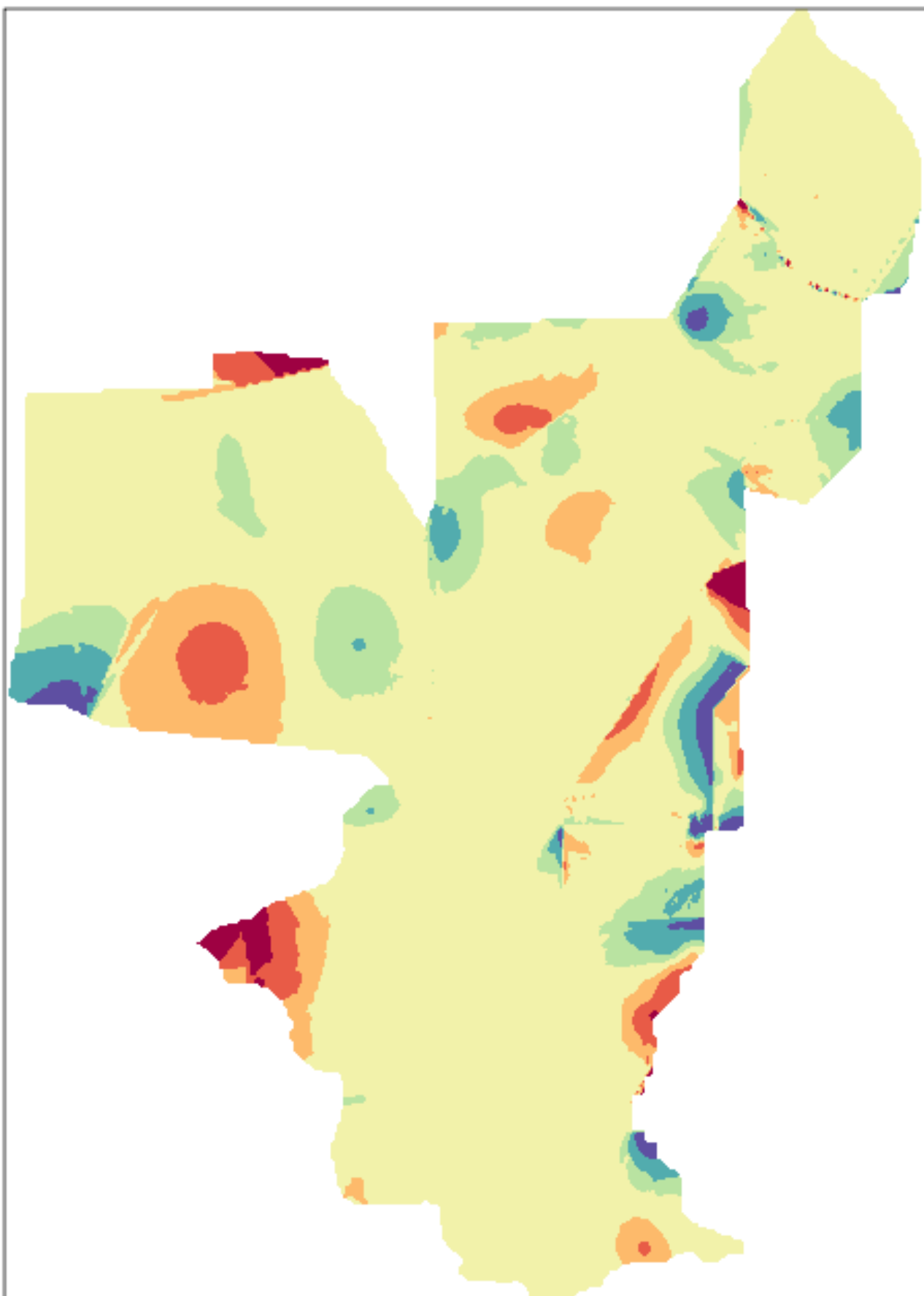
-5

-15

-30

EDEN water-level difference maps (V2 - V1) for 08/11/2008

Diff.  
(cm)



30

15

5

0

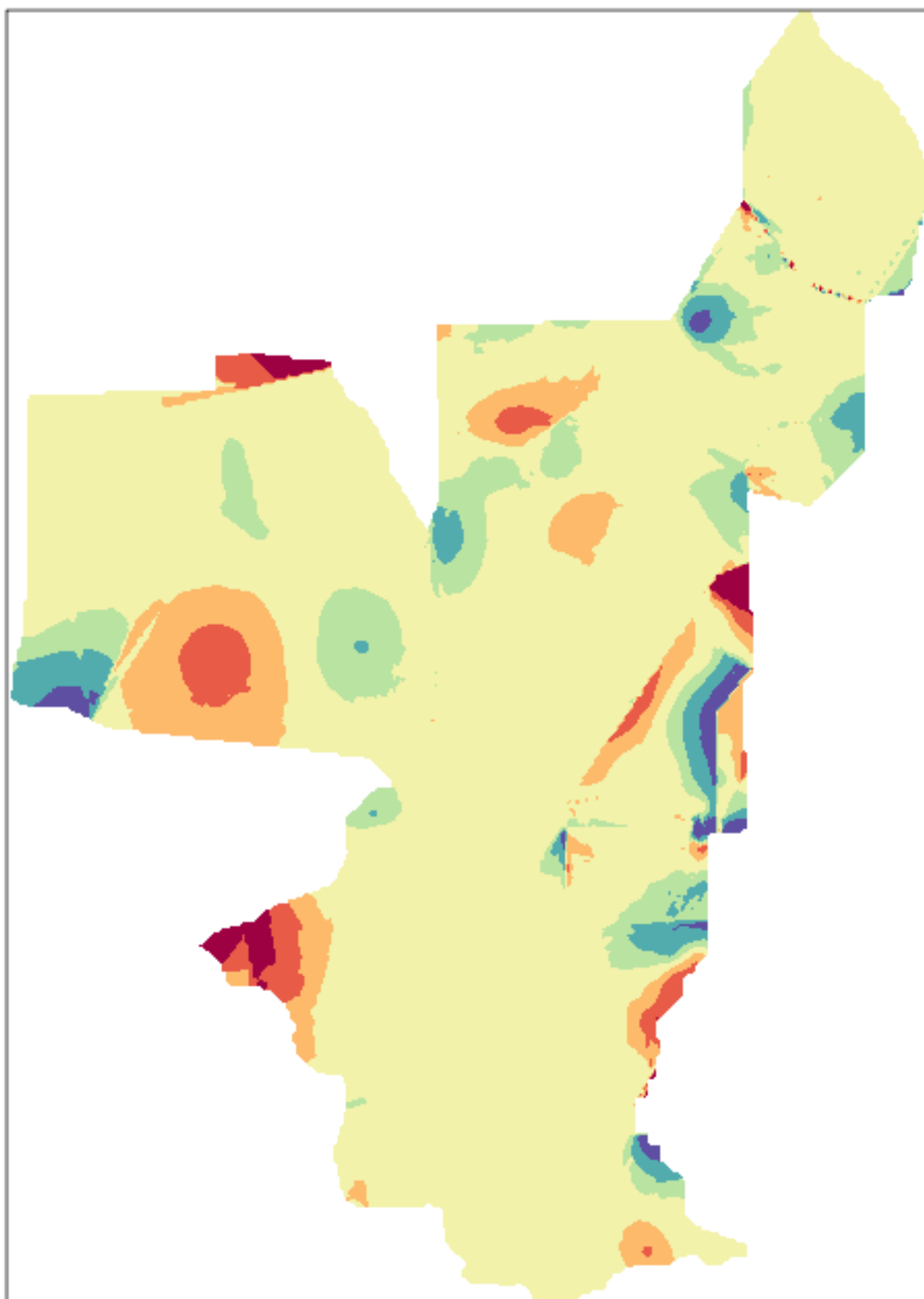
-5

-15

-30

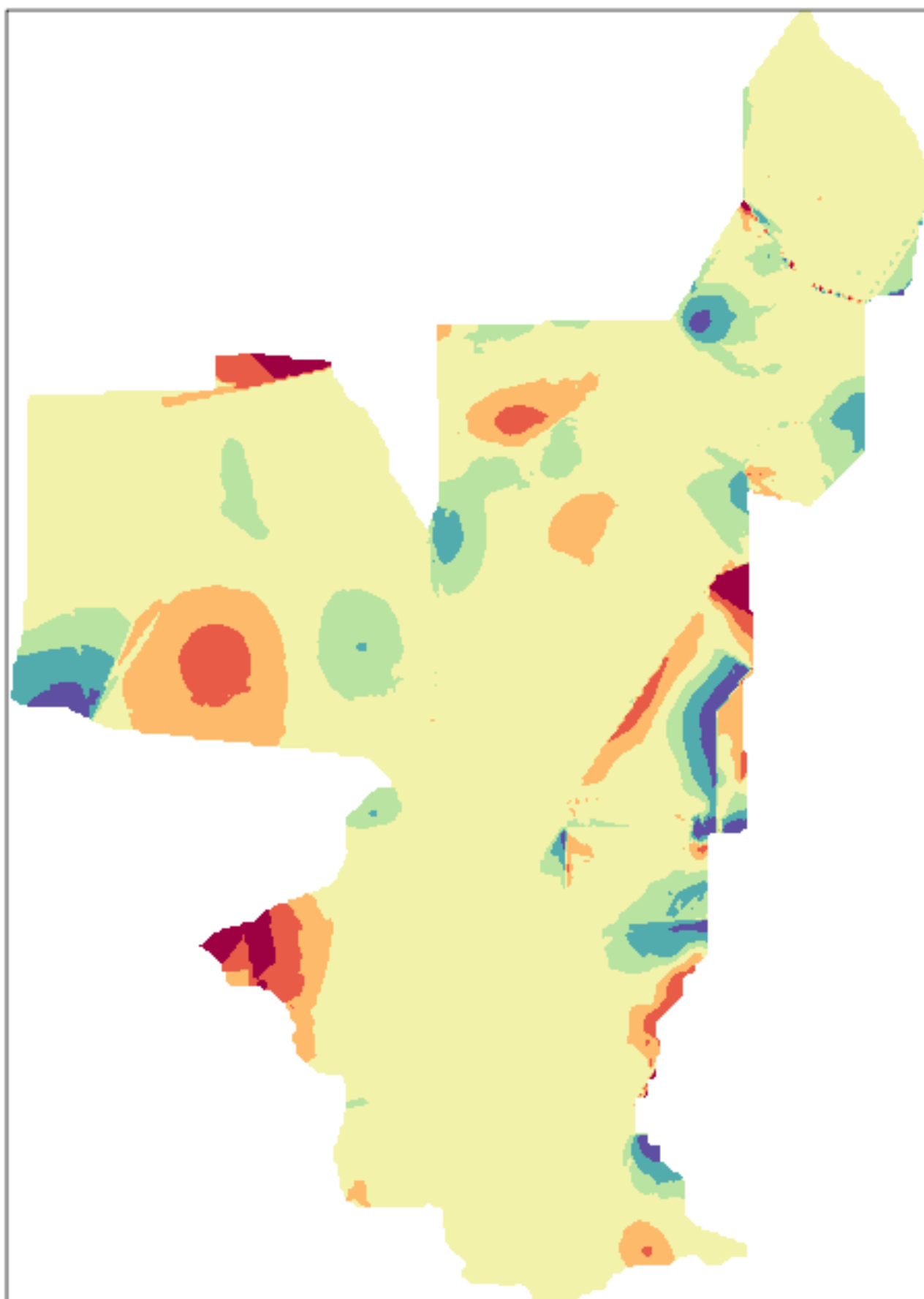
EDEN water-level difference maps (V2 - V1) for 08/12/2008

Diff.  
(cm)



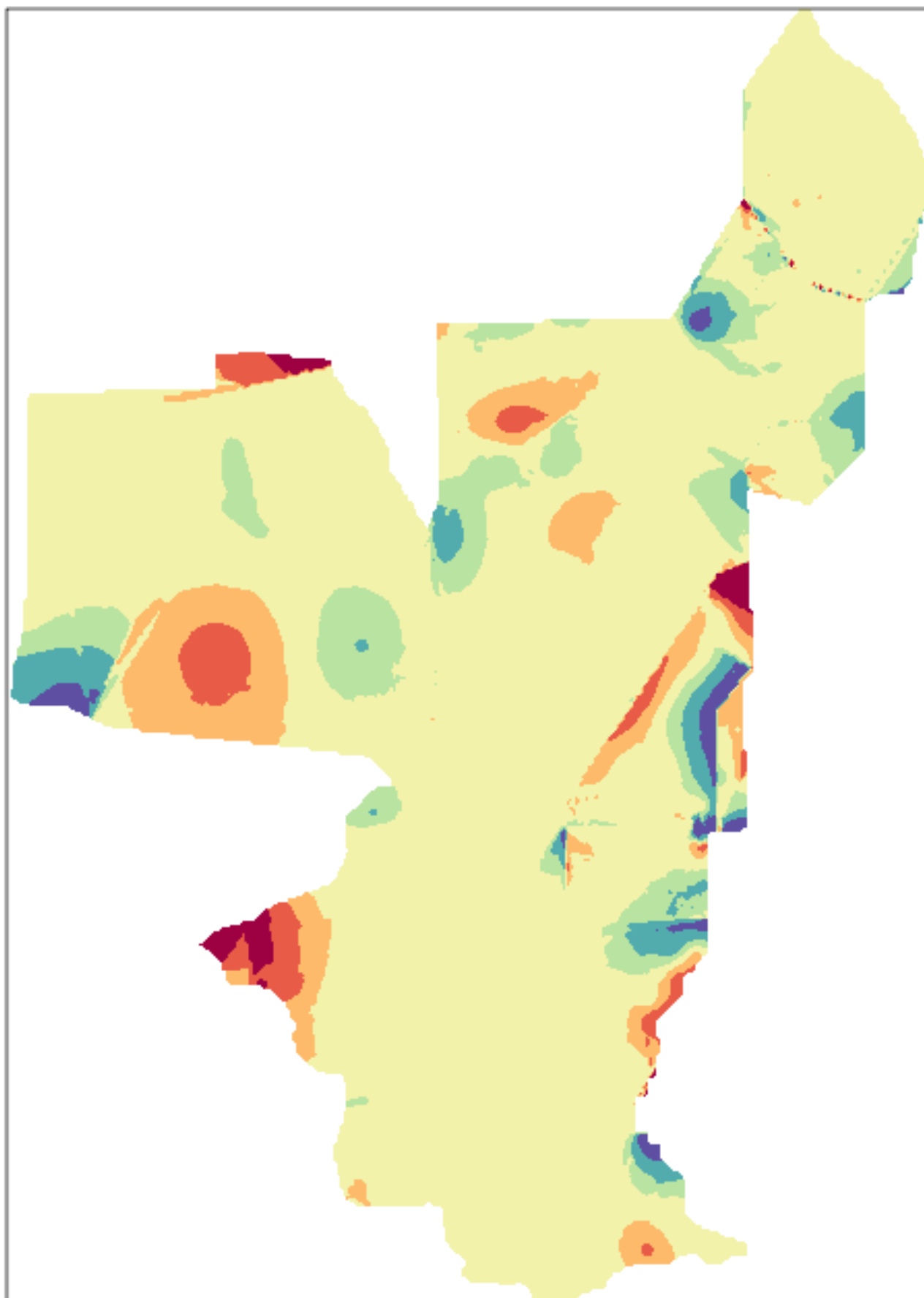
EDEN water-level difference maps (V2 - V1) for 08/13/2008

Diff.  
(cm)



EDEN water-level difference maps (V2 - V1) for 08/14/2008

Diff.  
(cm)



30

15

5

0

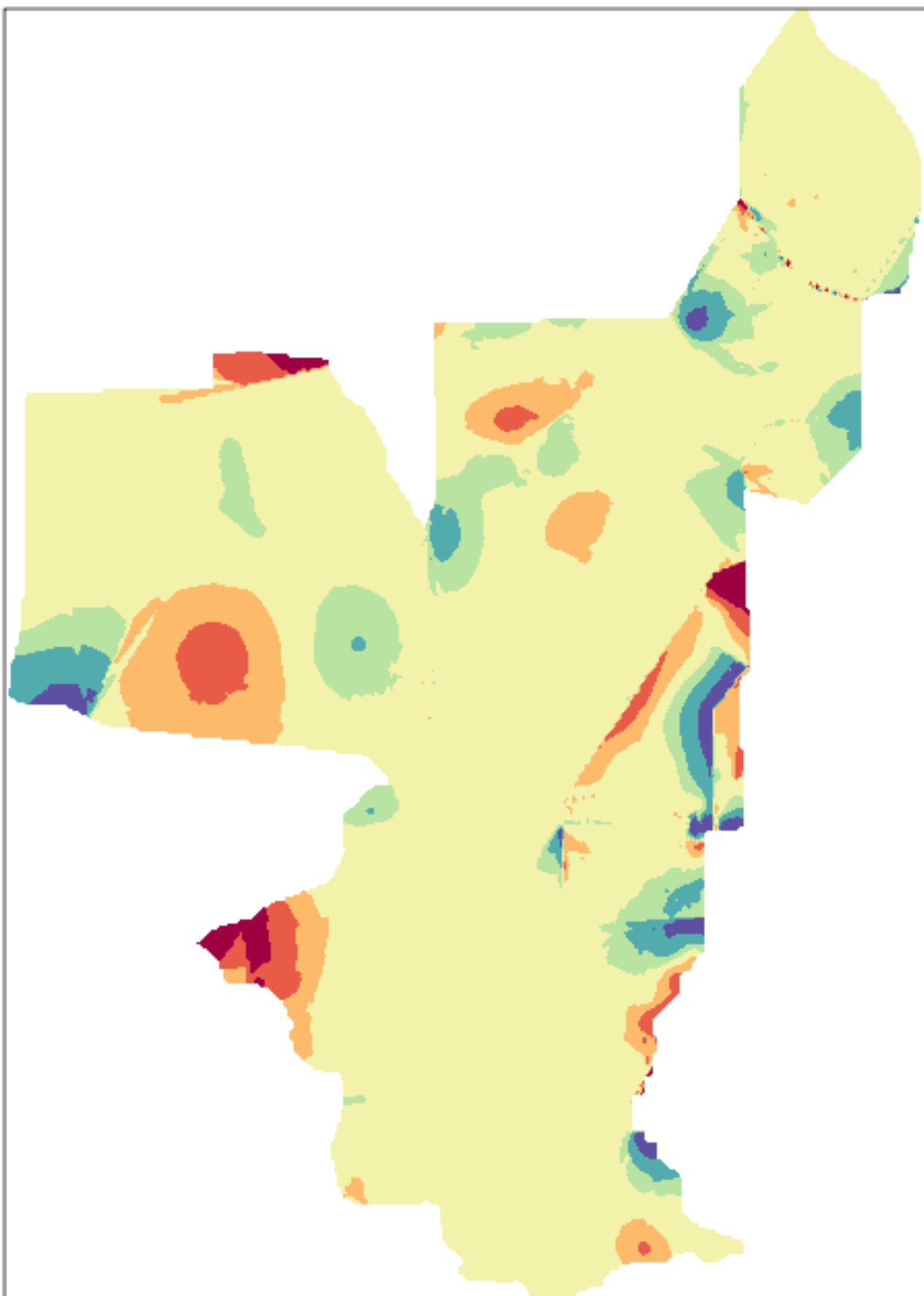
-5

-15

-30

EDEN water-level difference maps (V2 - V1) for 08/15/2008

Diff.  
(cm)



30

15

5

0

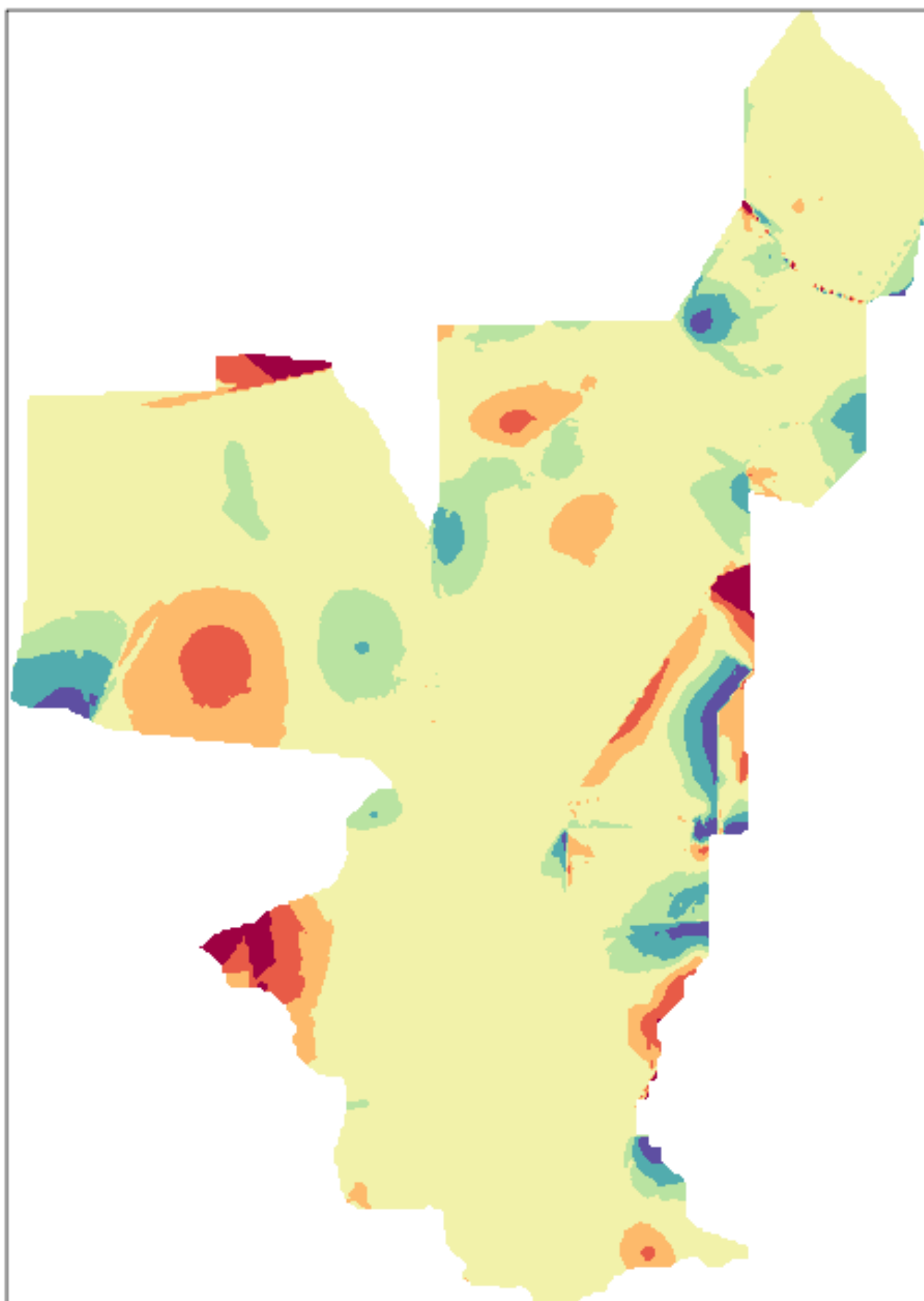
-5

-15

-30

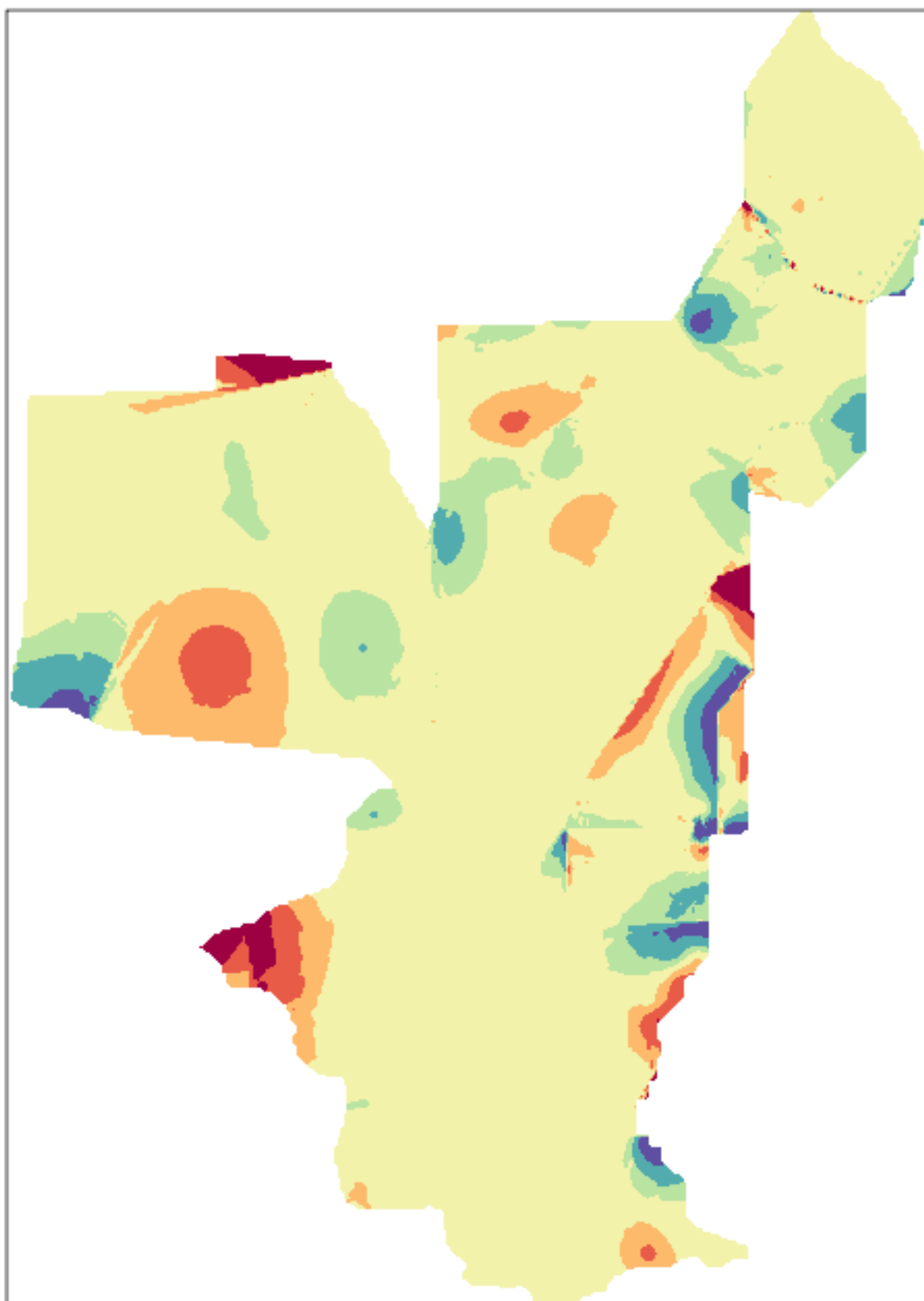
EDEN water-level difference maps (V2 - V1) for 08/16/2008

Diff.  
(cm)



EDEN water-level difference maps (V2 - V1) for 08/17/2008

Diff.  
(cm)



30

15

5

0

-5

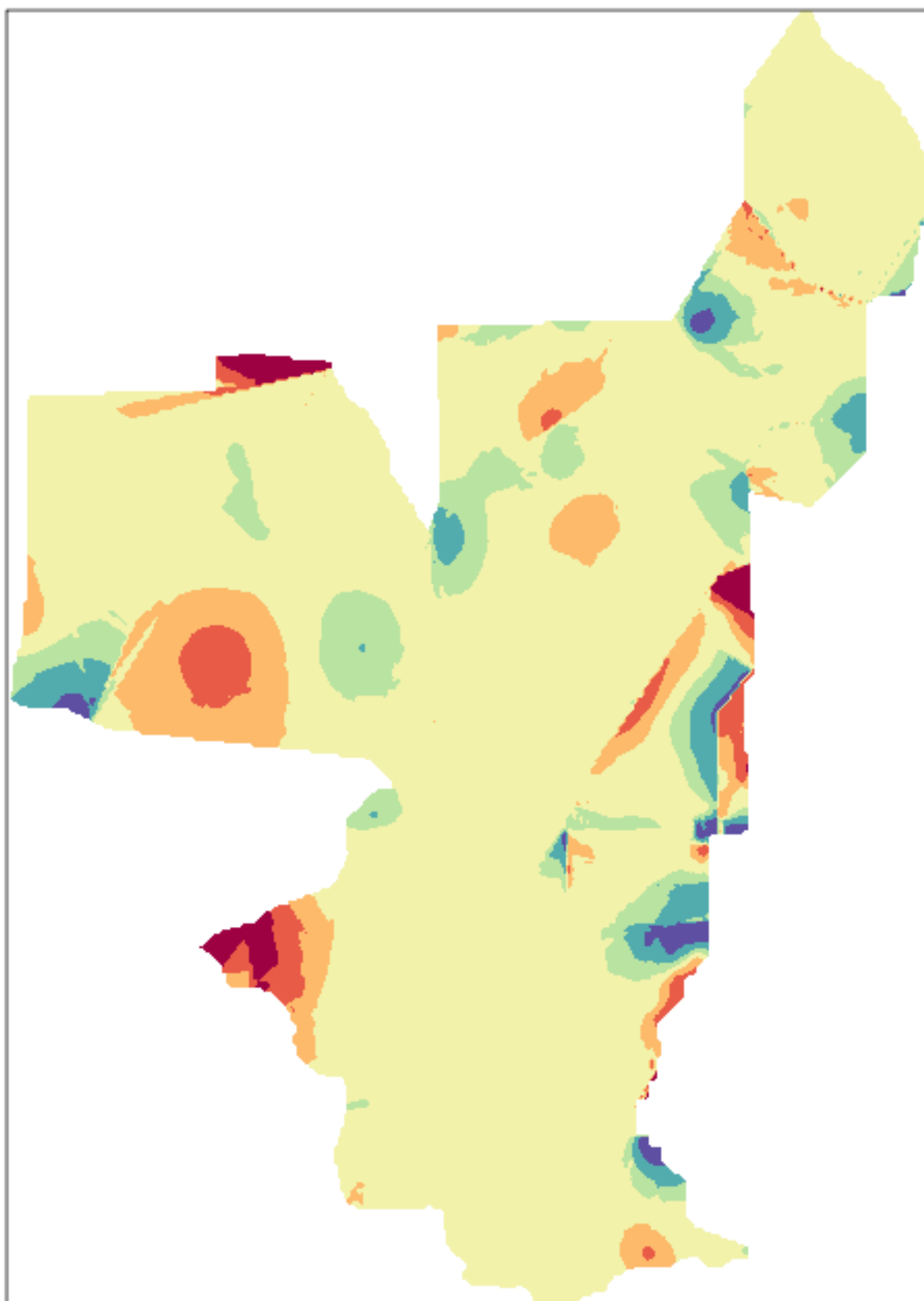
-15

-30



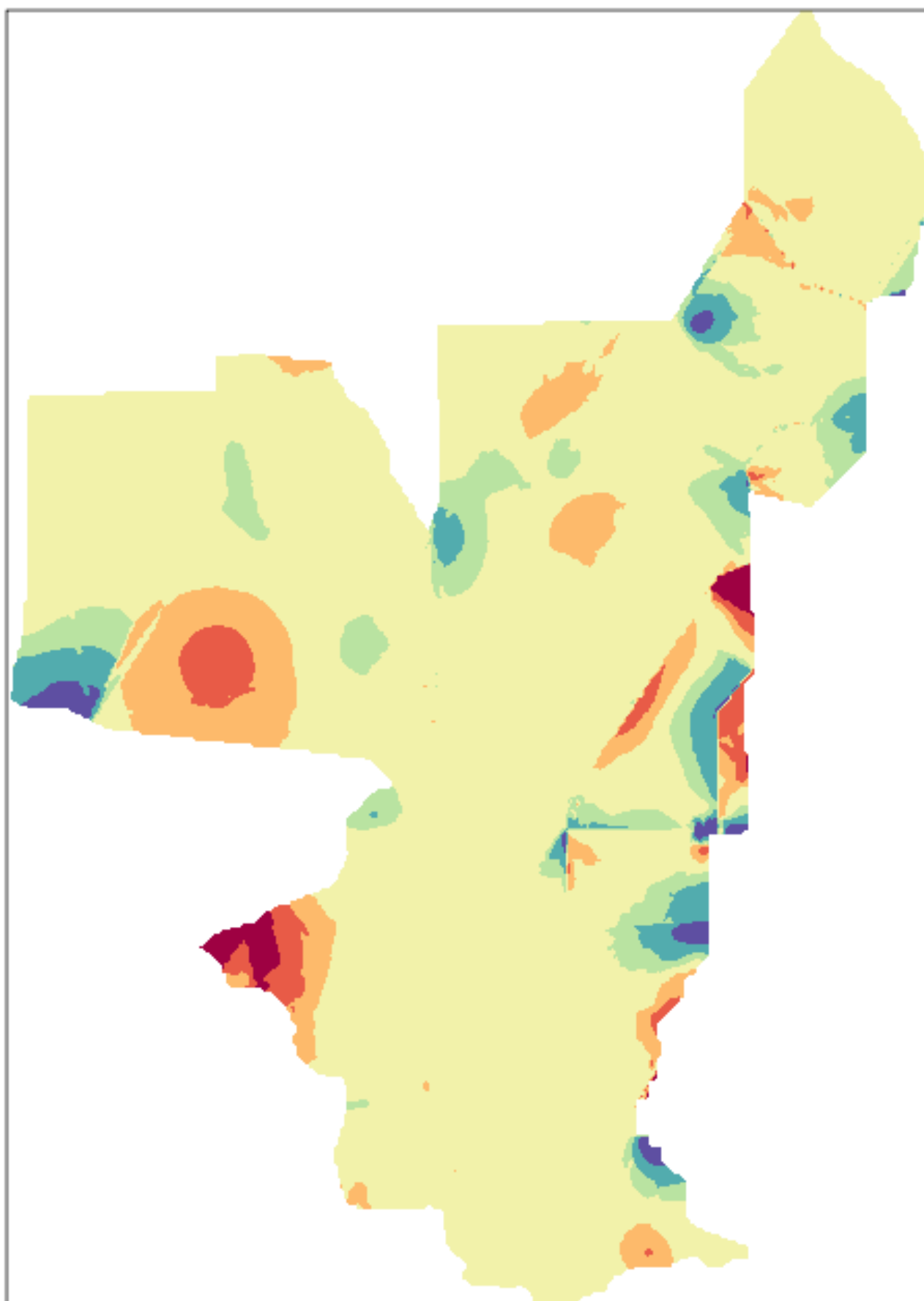
EDEN water-level difference maps (V2 - V1) for 08/18/2008

Diff.  
(cm)



EDEN water-level difference maps (V2 - V1) for 08/19/2008

Diff.  
(cm)



30

15

5

0

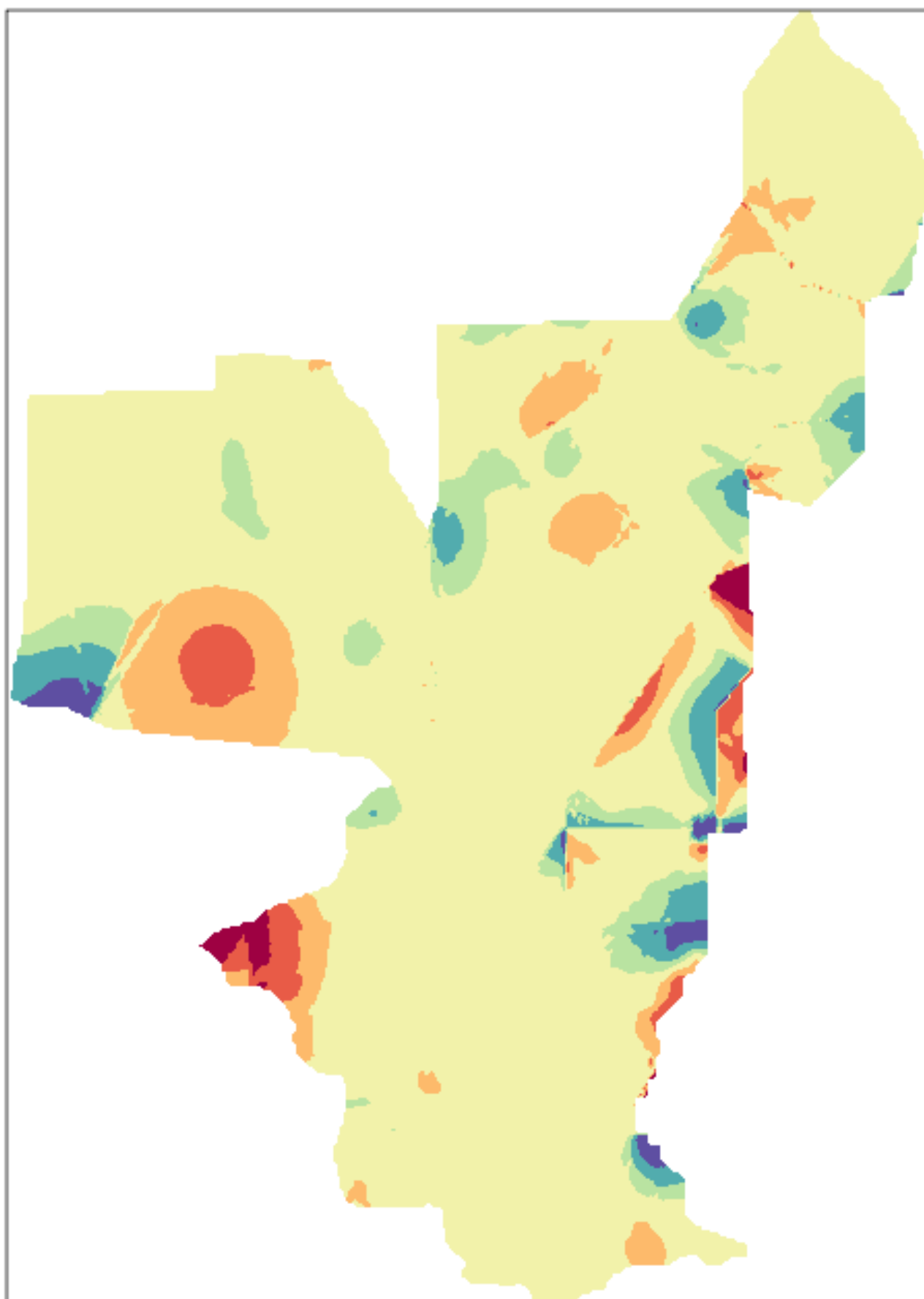
-5

-15

-30

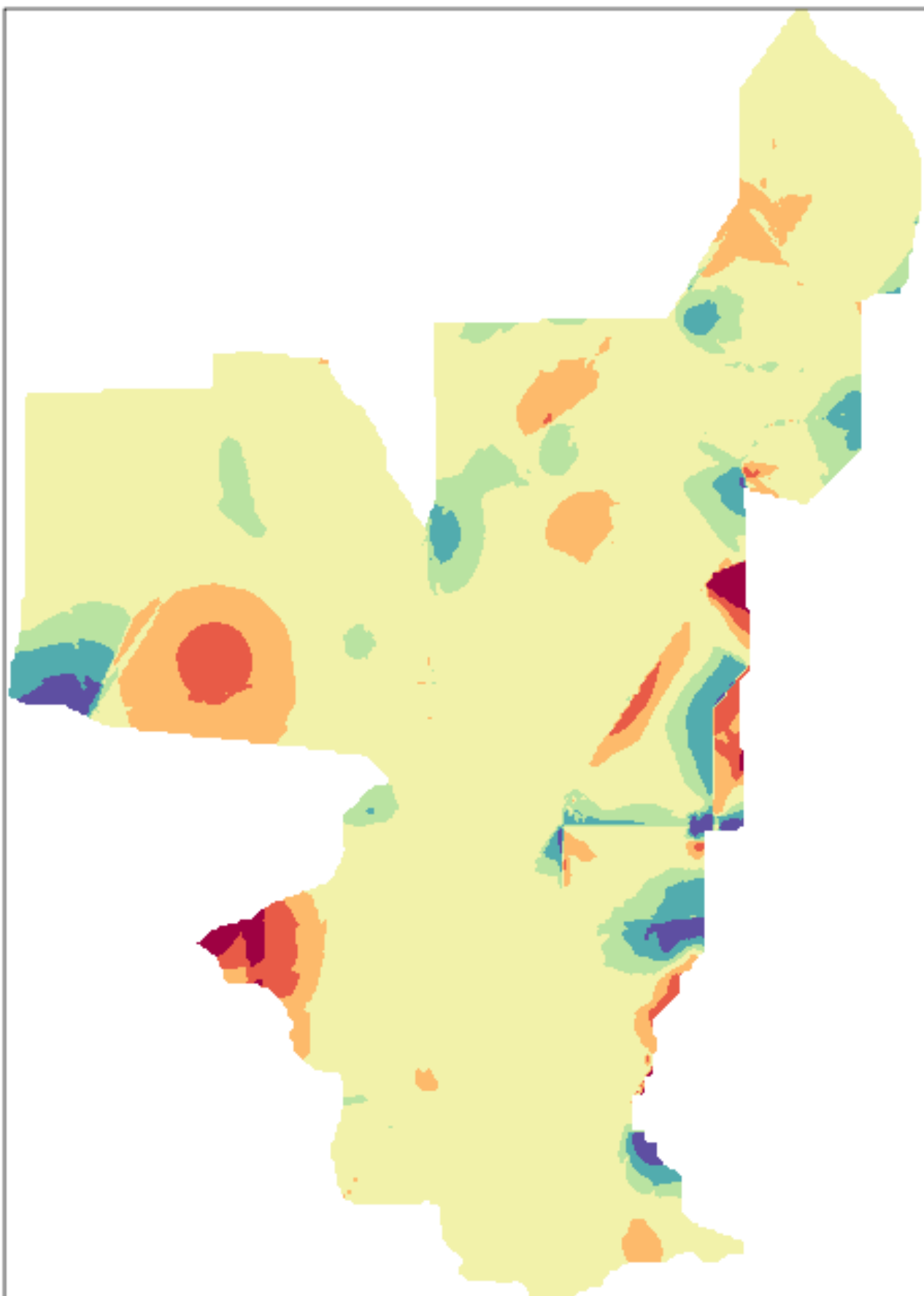
# EDEN water-level difference maps (V2 - V1) for 08/20/2008

Diff.  
(cm)



EDEN water-level difference maps (V2 - V1) for 08/21/2008

Diff.  
(cm)



30

15

5

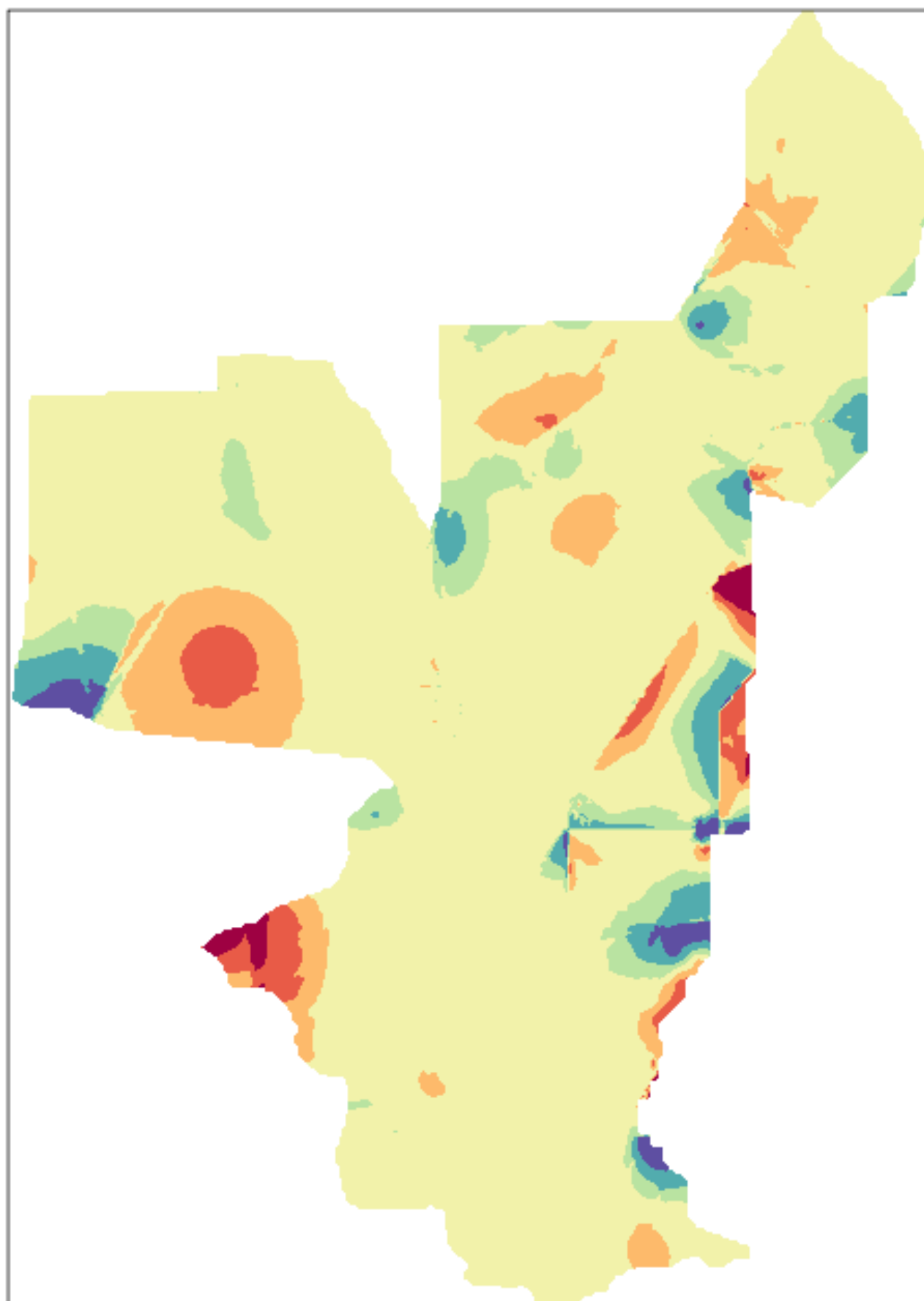
0

-5

-15

-30

EDEN water-level difference maps (V2 - V1) for 08/22/2008



Diff.  
(cm)

30

15

5

0

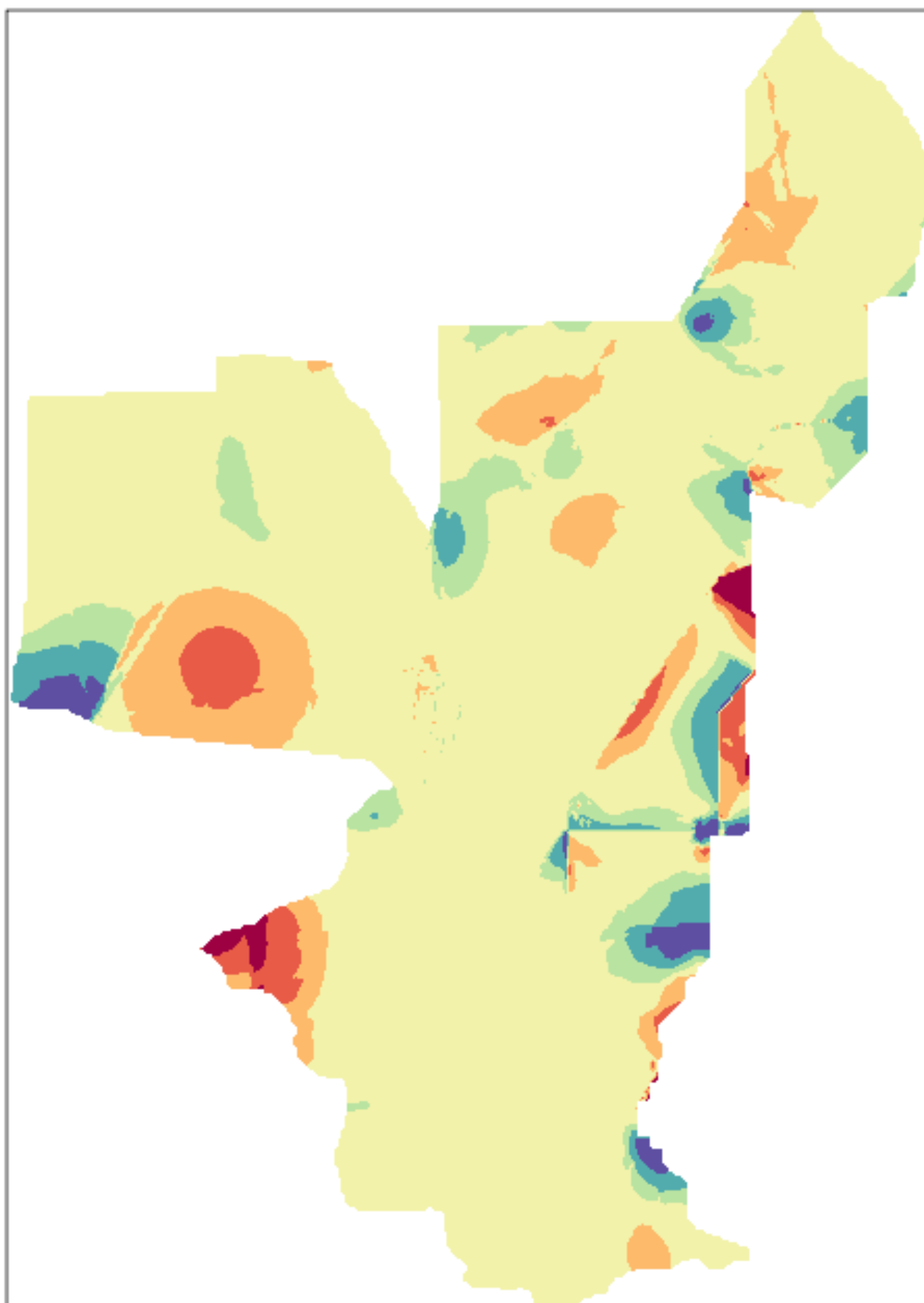
-5

-15

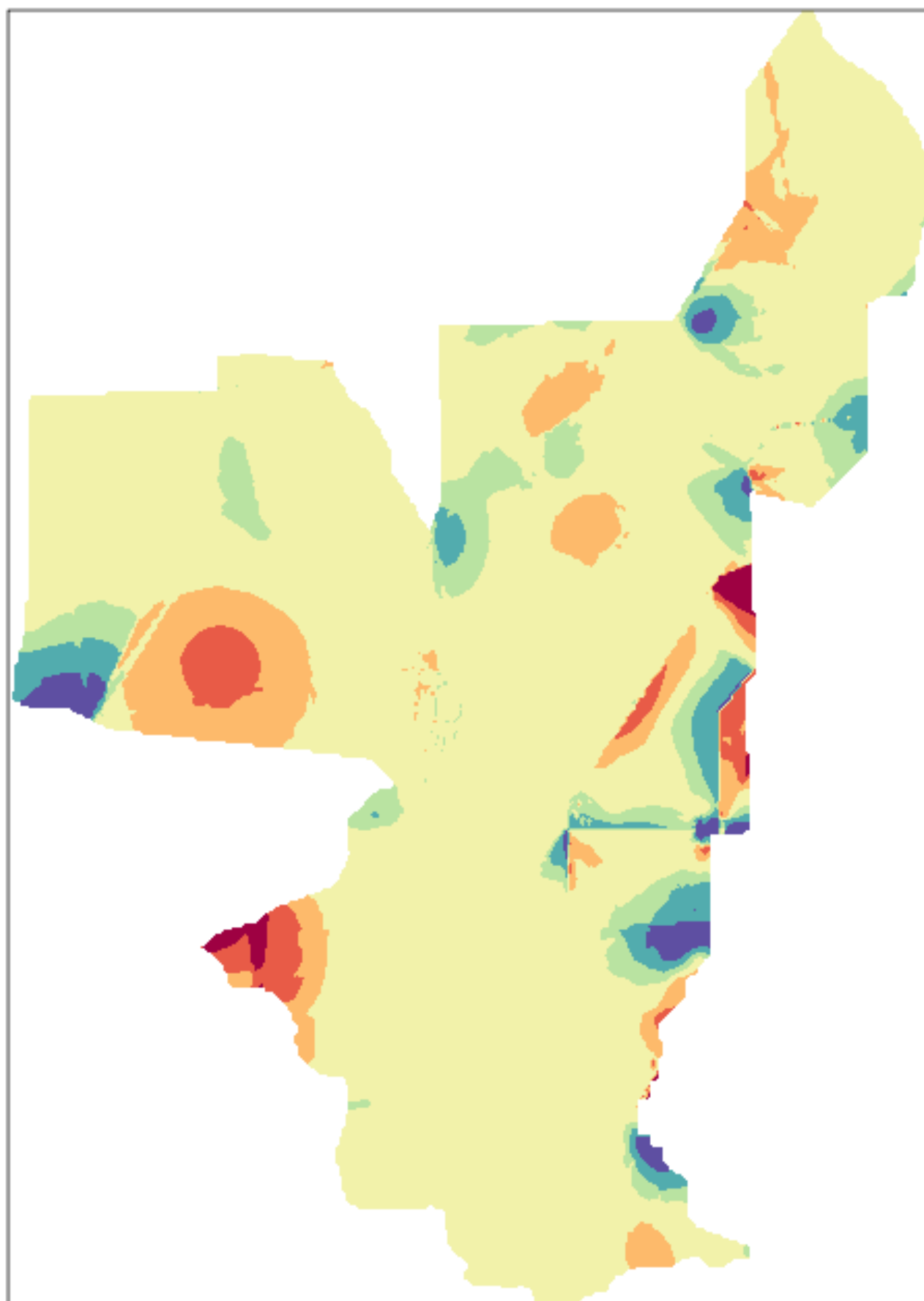
-30

# EDEN water-level difference maps (V2 - V1) for 08/23/2008

Diff.  
(cm)



EDEN water-level difference maps (V2 - V1) for 08/24/2008



Diff.  
(cm)

30

15

5

0

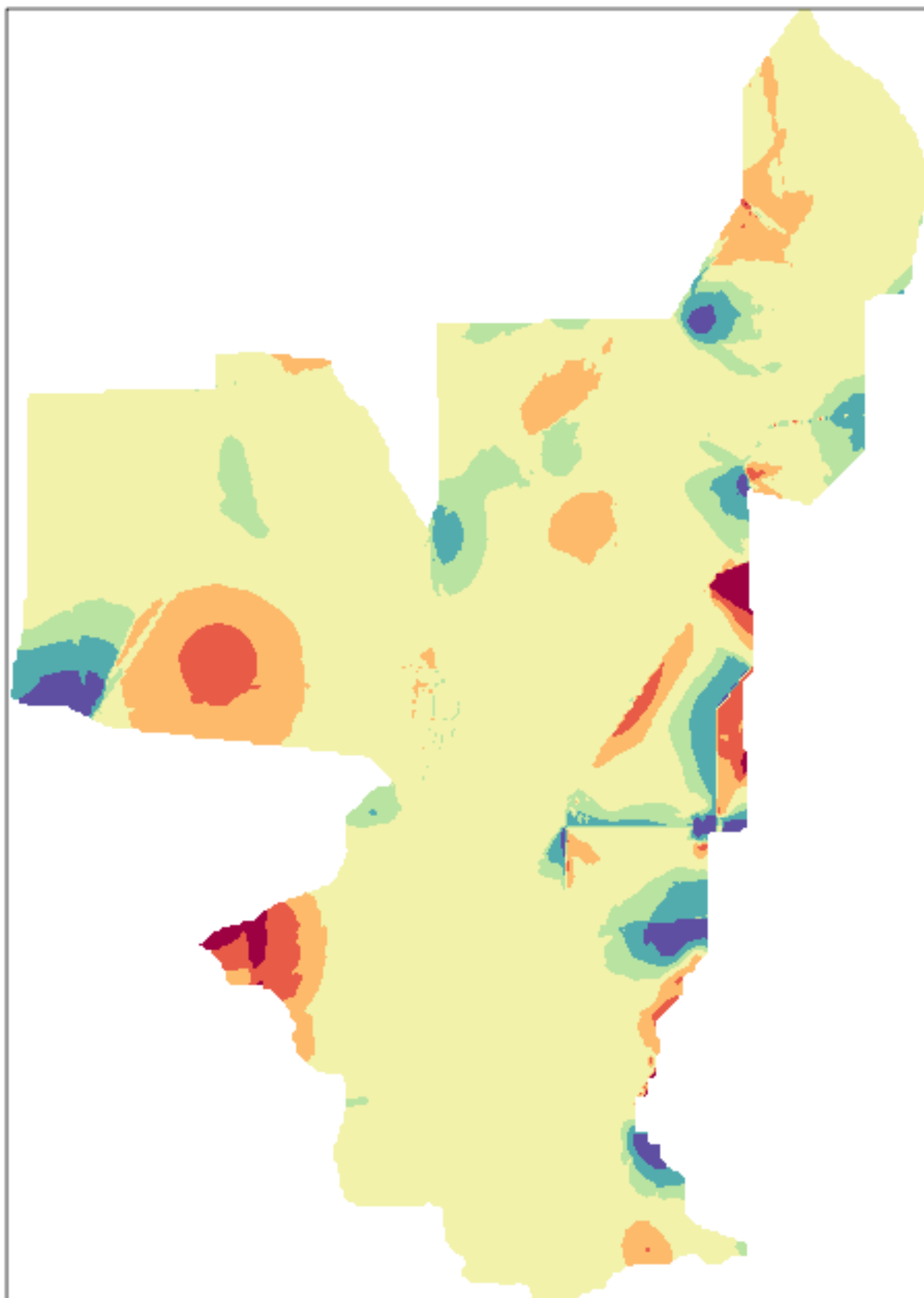
-5

-15

-30

# EDEN water-level difference maps (V2 - V1) for 08/25/2008

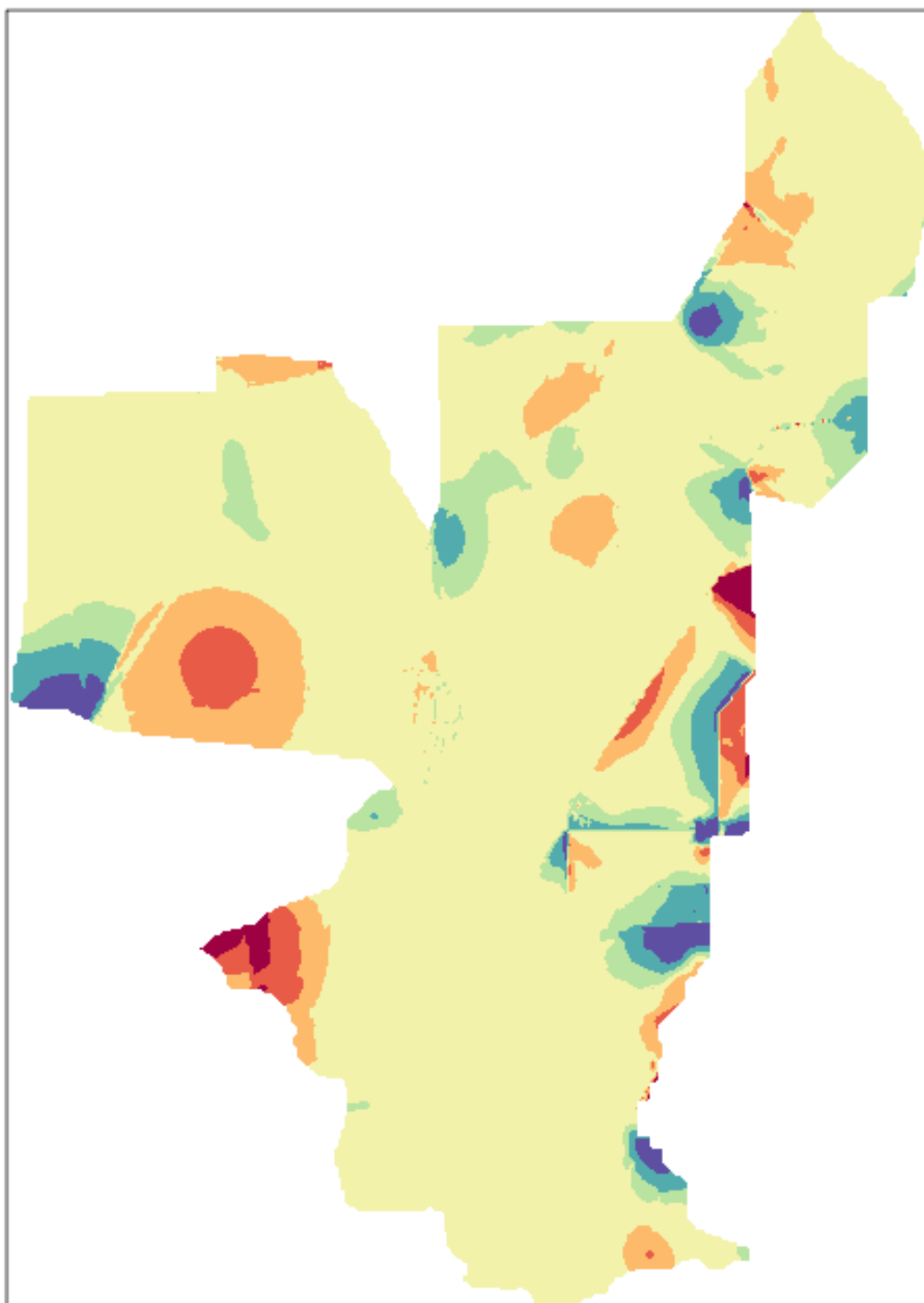
Diff.  
(cm)





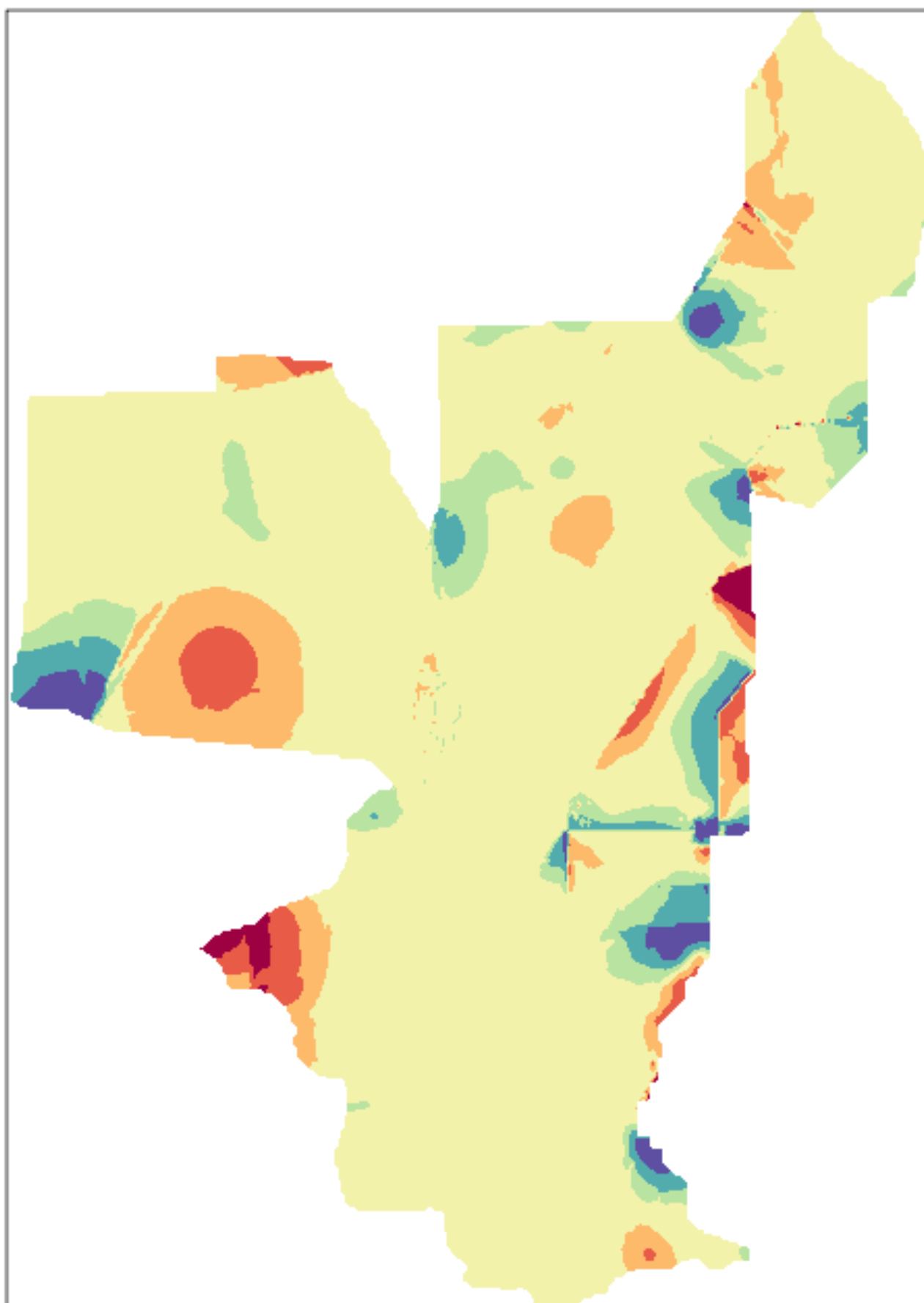
# EDEN water-level difference maps (V2 - V1) for 08/26/2008

Diff.  
(cm)



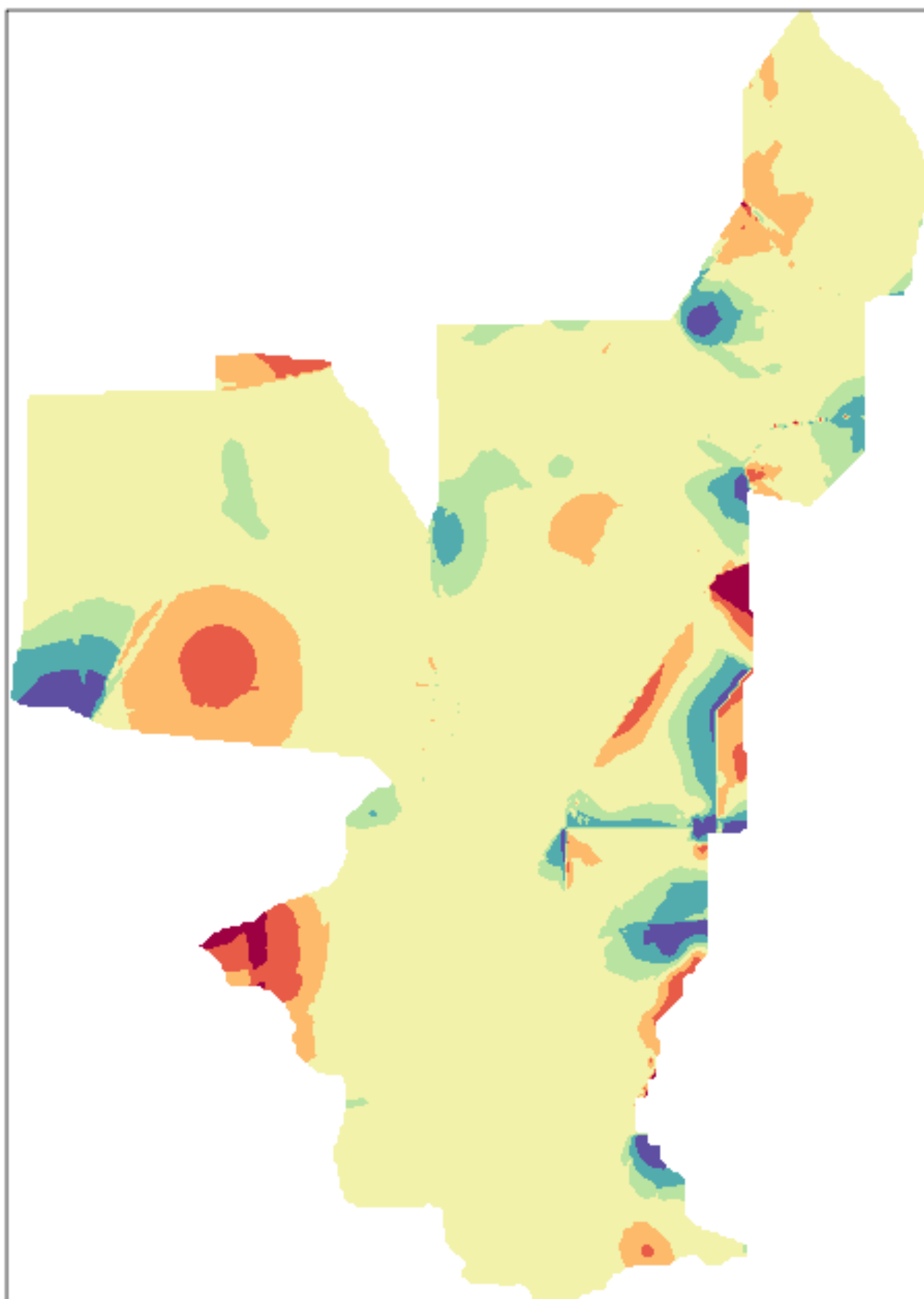
# EDEN water-level difference maps (V2 - V1) for 08/27/2008

Diff.  
(cm)

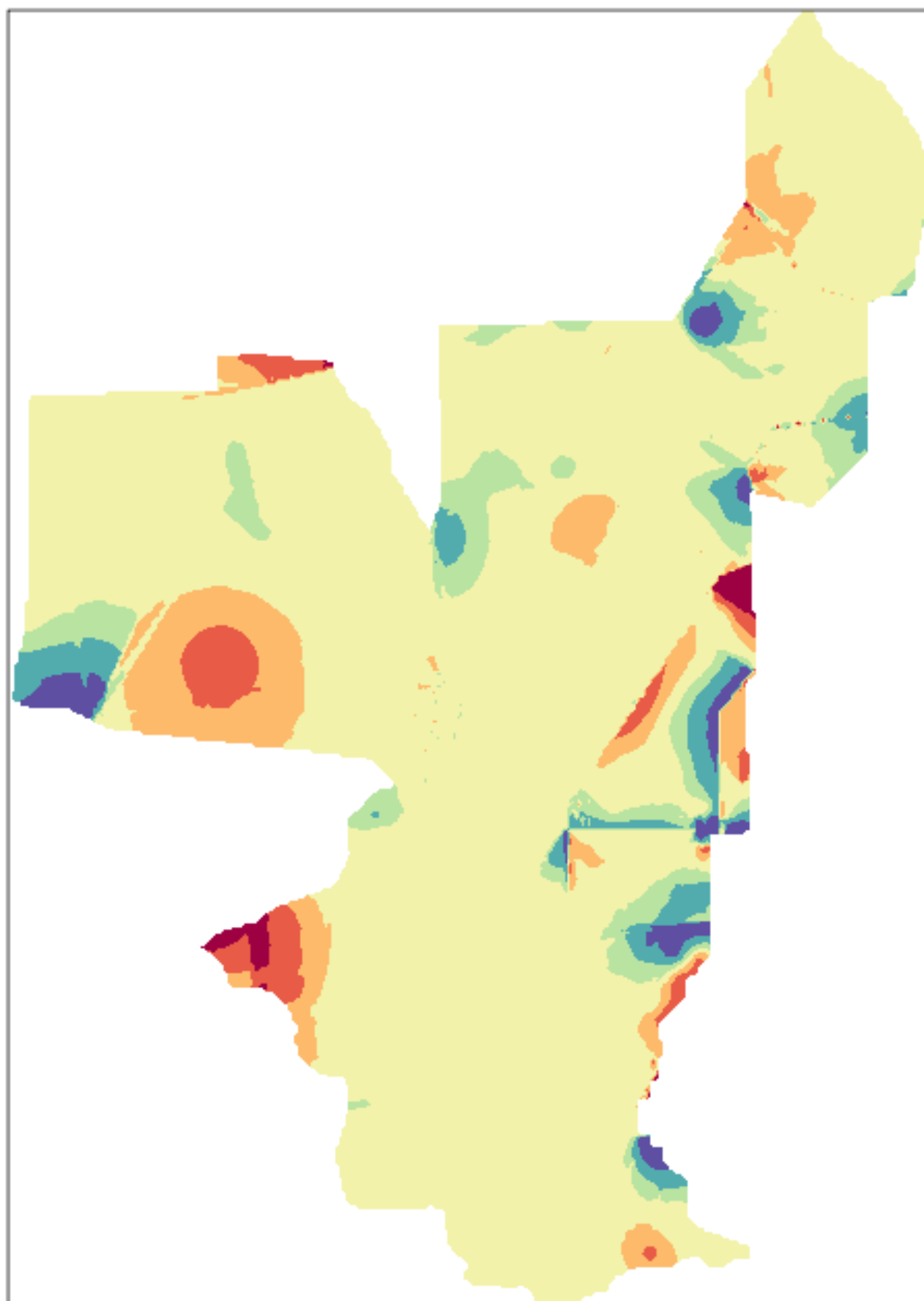


# EDEN water-level difference maps (V2 - V1) for 08/28/2008

Diff.  
(cm)



EDEN water-level difference maps (V2 - V1) for 08/29/2008



Diff.  
(cm)

30

15

5

0

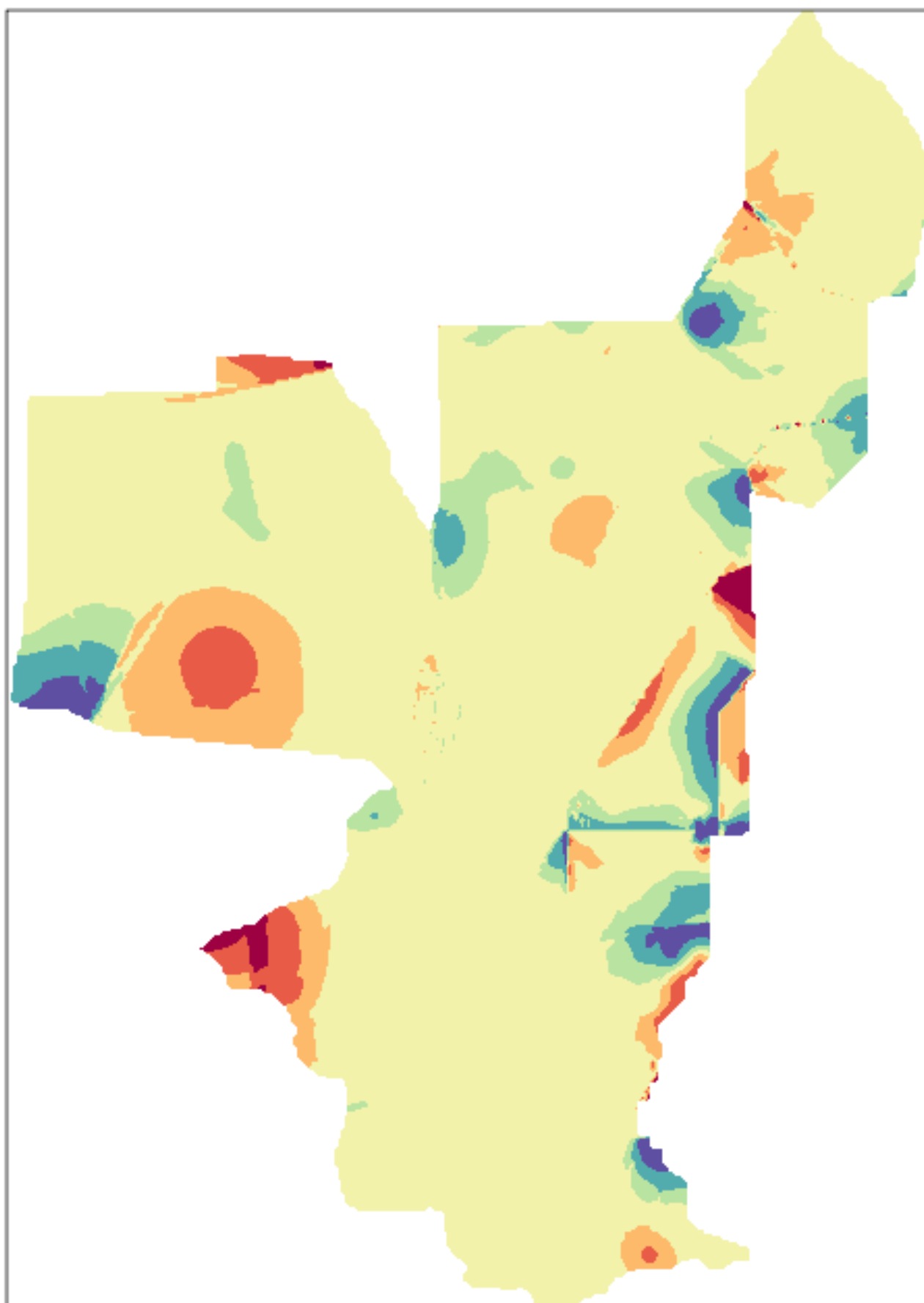
-5

-15

-30

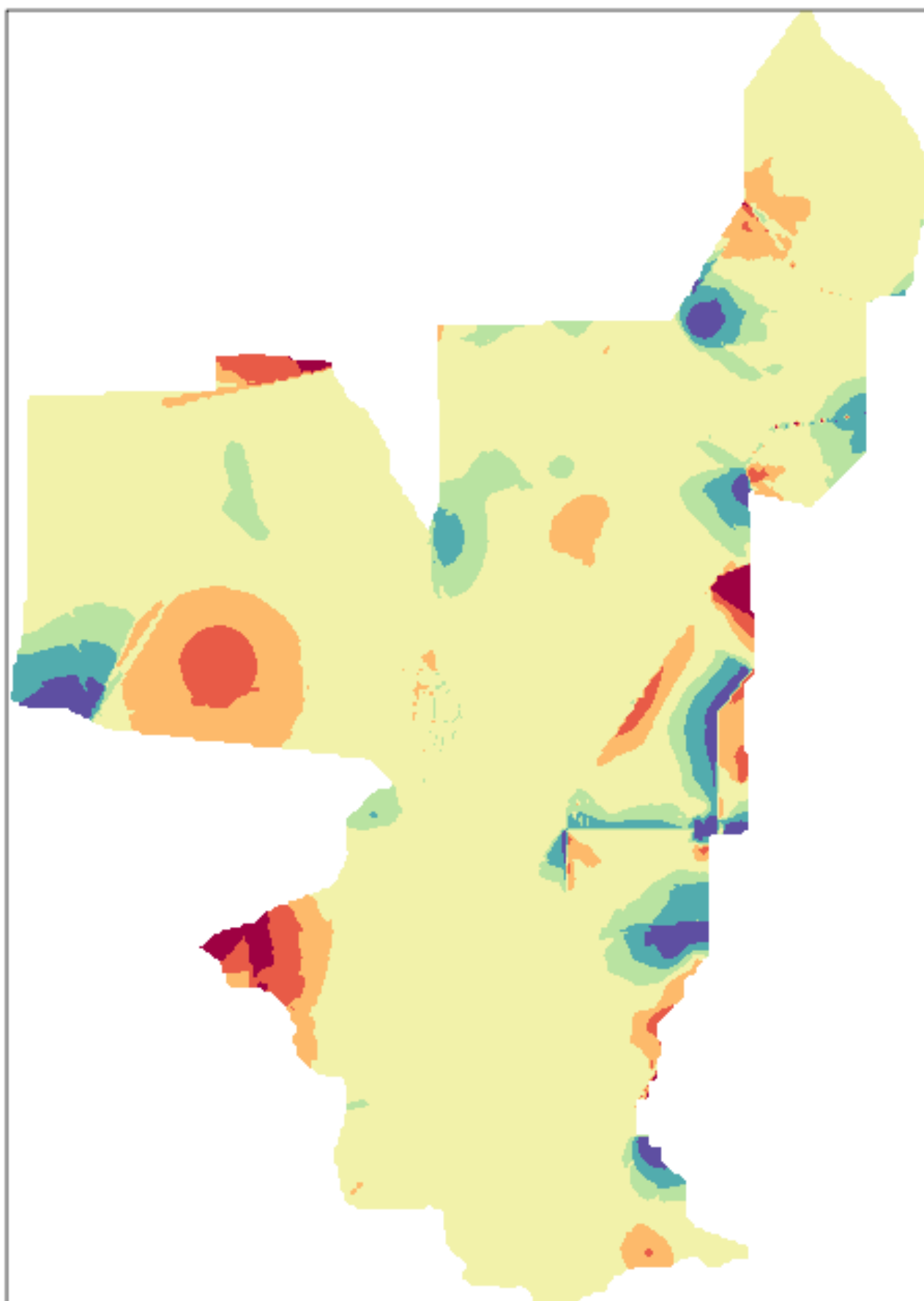
# EDEN water-level difference maps (V2 - V1) for 08/30/2008

Diff.  
(cm)



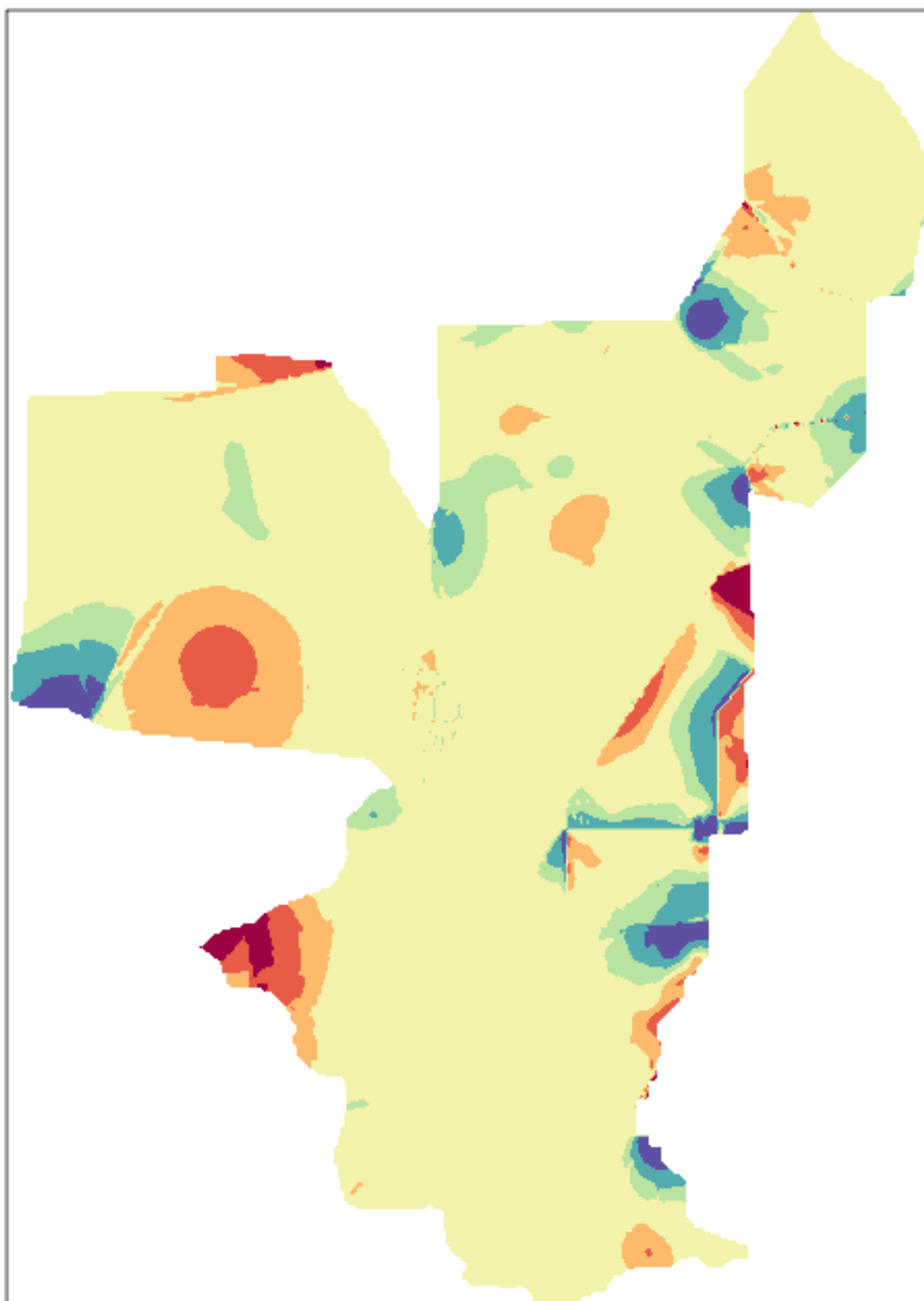
EDEN water-level difference maps (V2 - V1) for 08/31/2008

Diff.  
(cm)



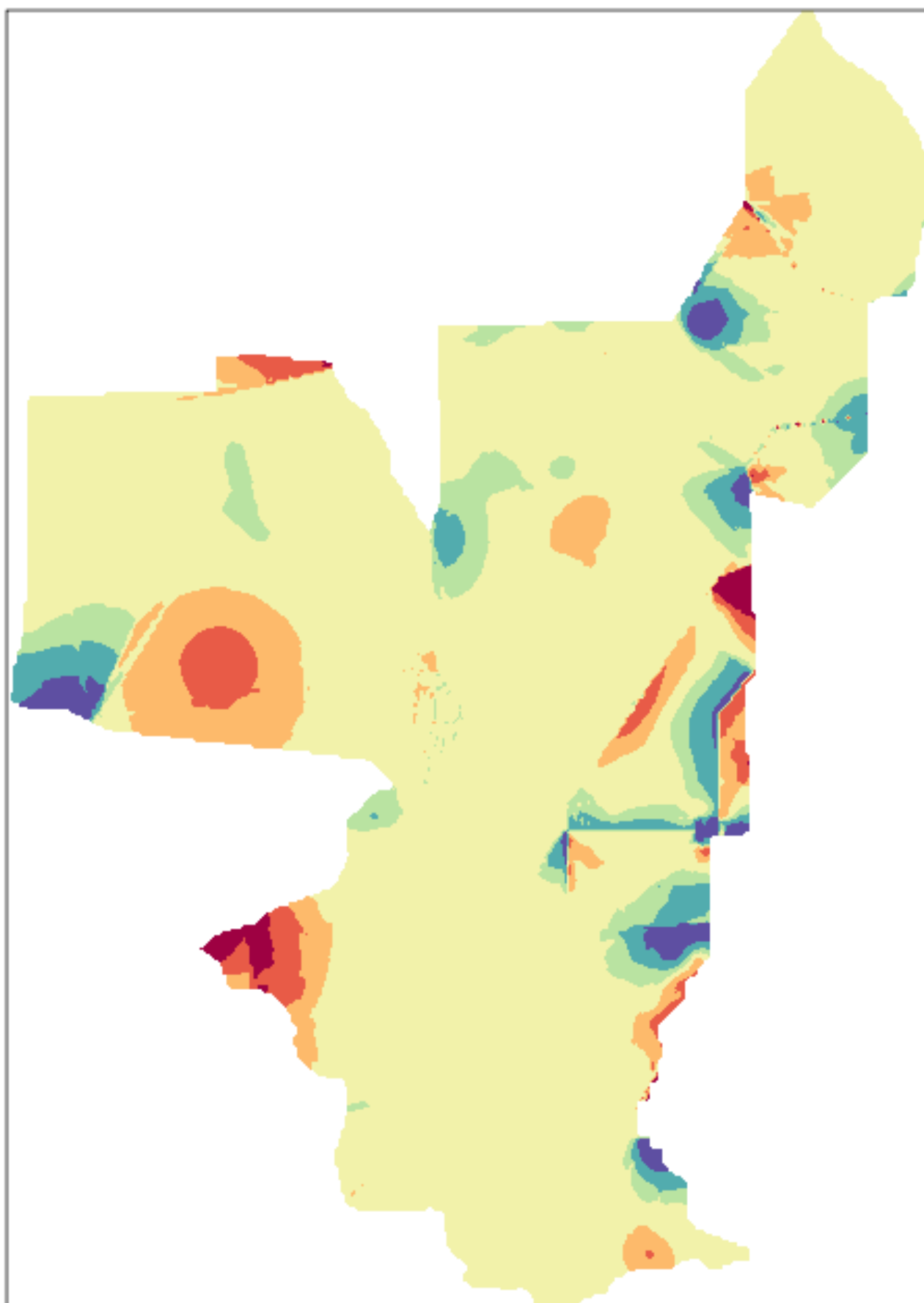
EDEN water-level difference maps (V2 - V1) for 09/01/2008

Diff.  
(cm)



# EDEN water-level difference maps (V2 - V1) for 09/02/2008

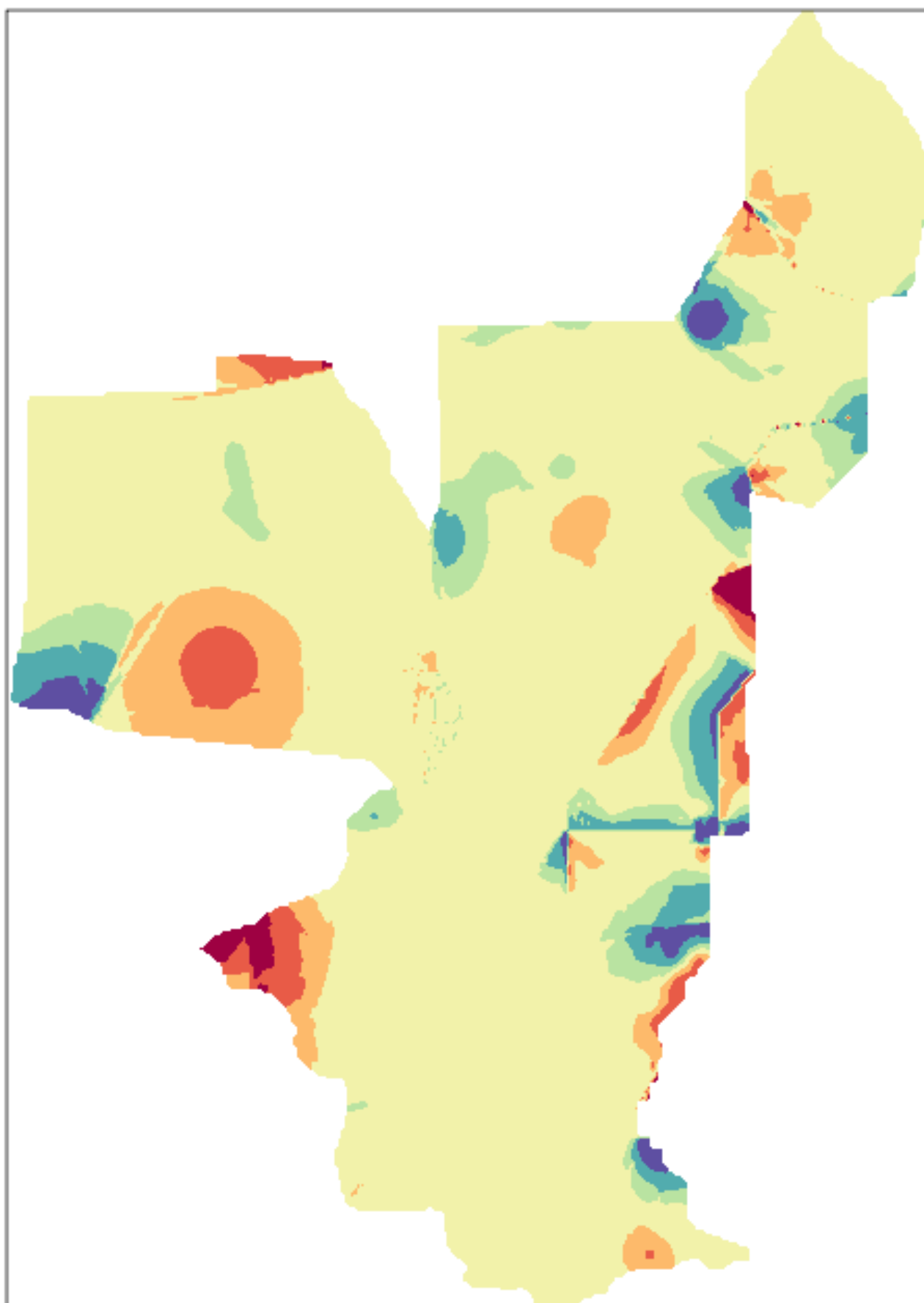
Diff.  
(cm)





# EDEN water-level difference maps (V2 - V1) for 09/03/2008

Diff.  
(cm)



30

15

5

0

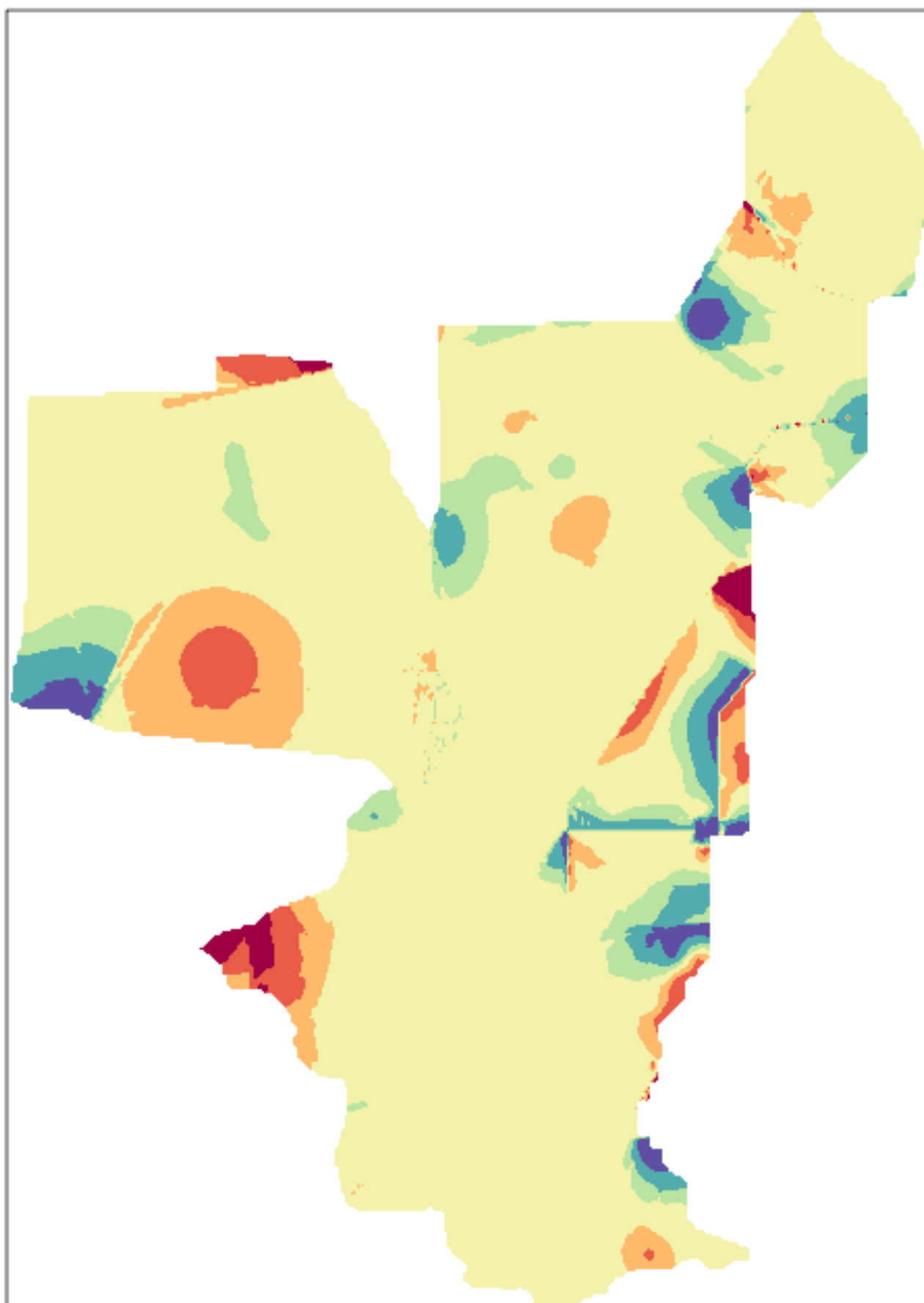
-5

-15

-30

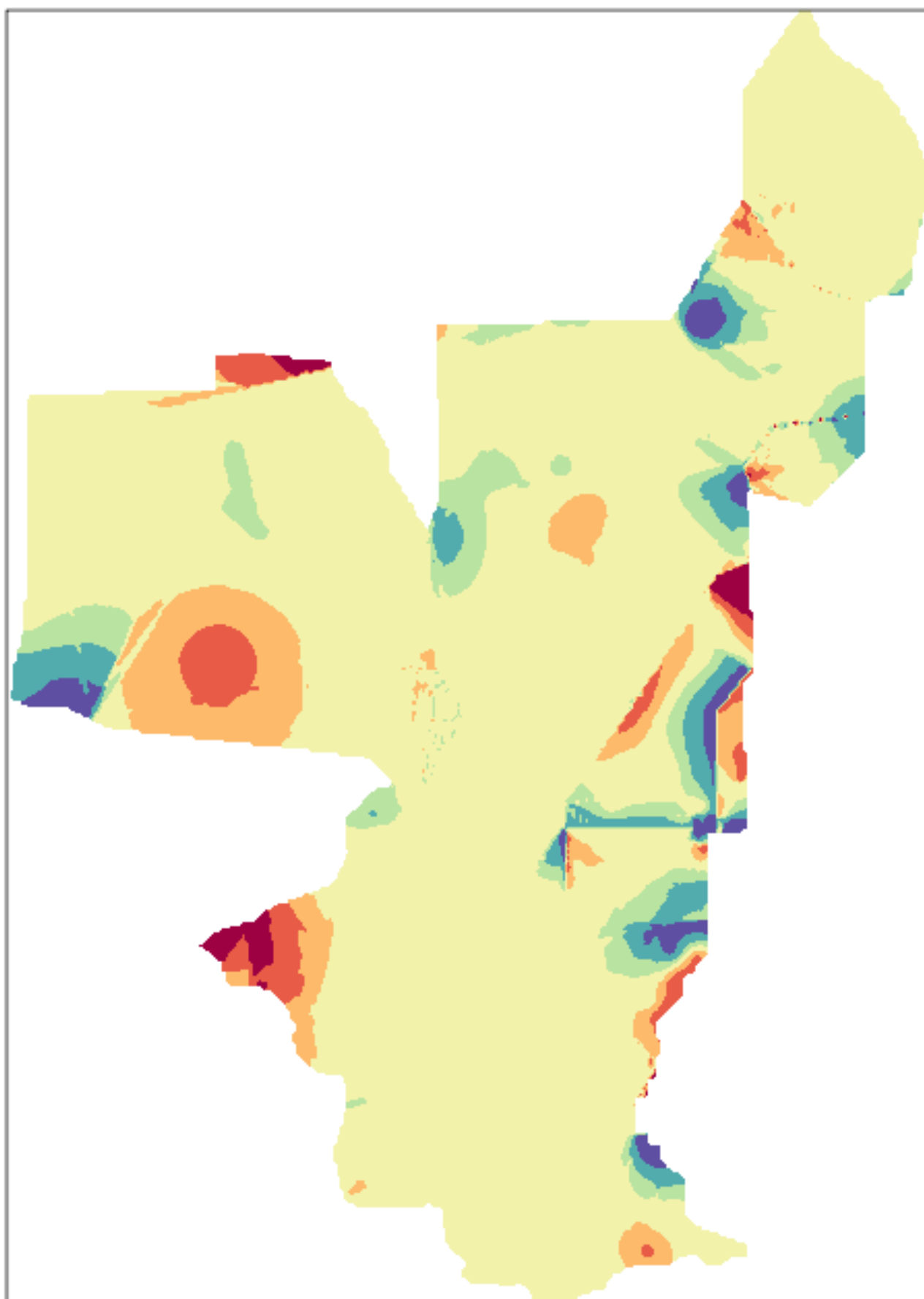
EDEN water-level difference maps (V2 - V1) for 09/04/2008

Diff.  
(cm)



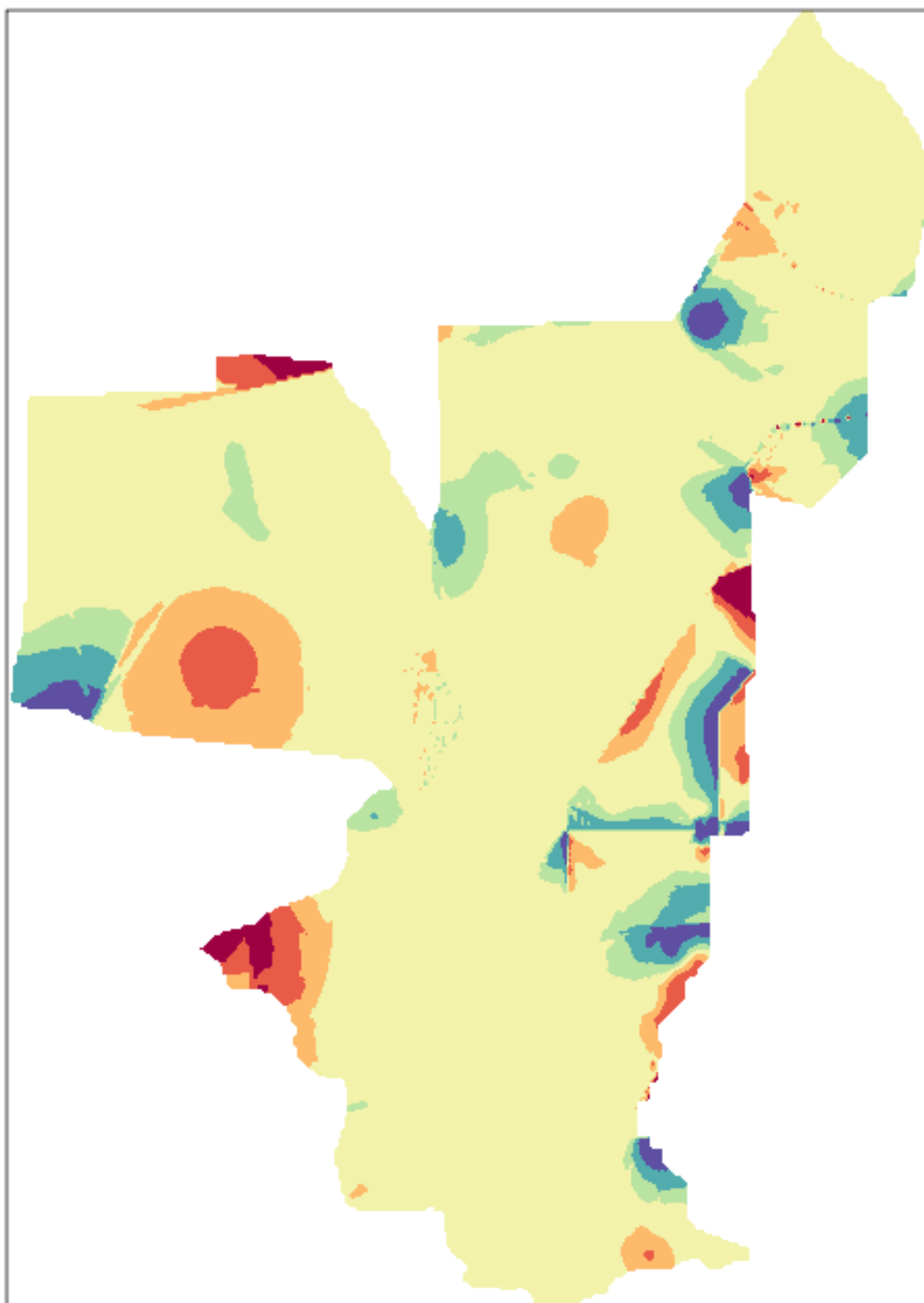
EDEN water-level difference maps (V2 - V1) for 09/05/2008

Diff.  
(cm)



# EDEN water-level difference maps (V2 - V1) for 09/06/2008

Diff.  
(cm)



30

15

5

0

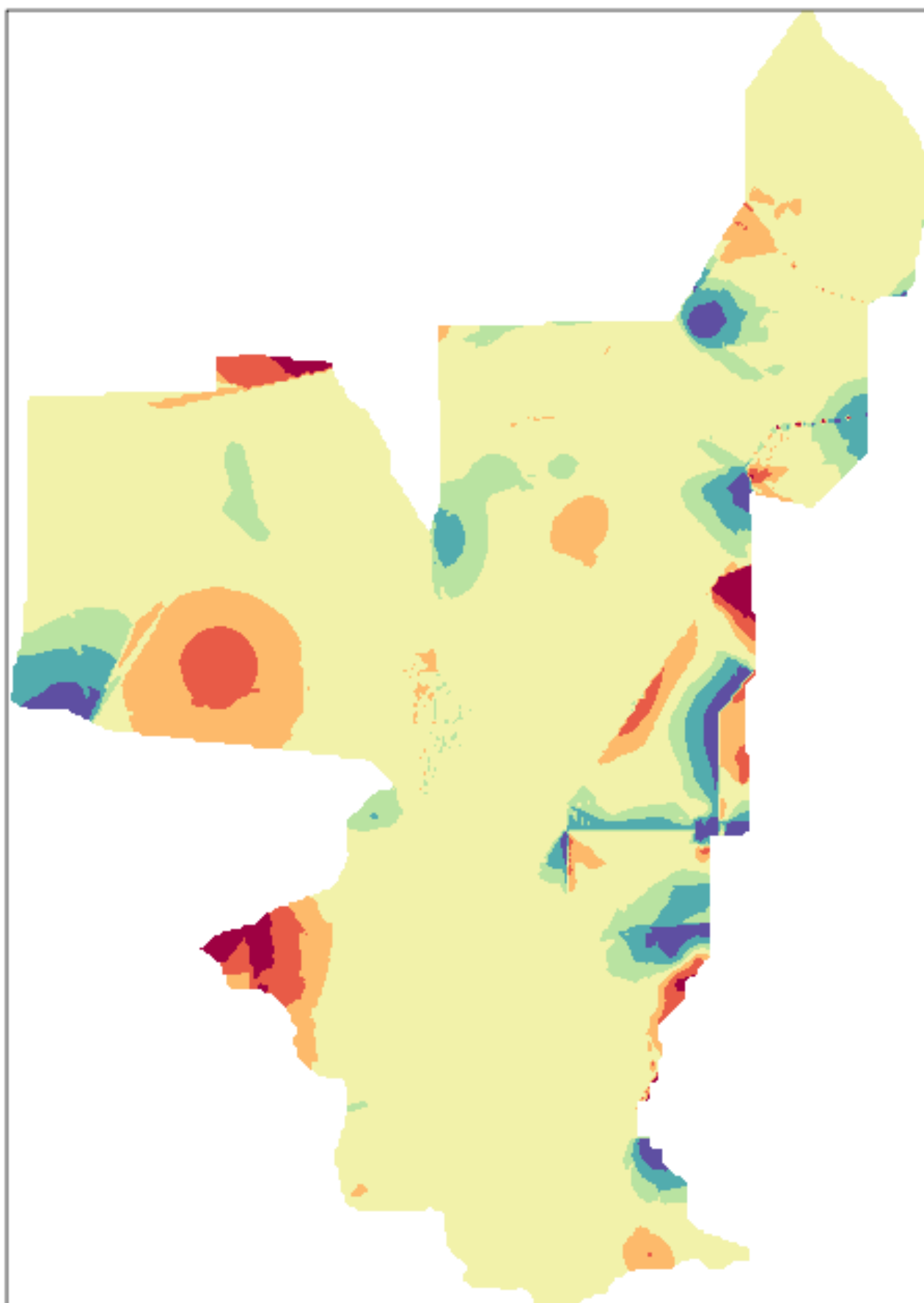
-5

-15

-30

# EDEN water-level difference maps (V2 - V1) for 09/07/2008

Diff.  
(cm)



30

15

5

0

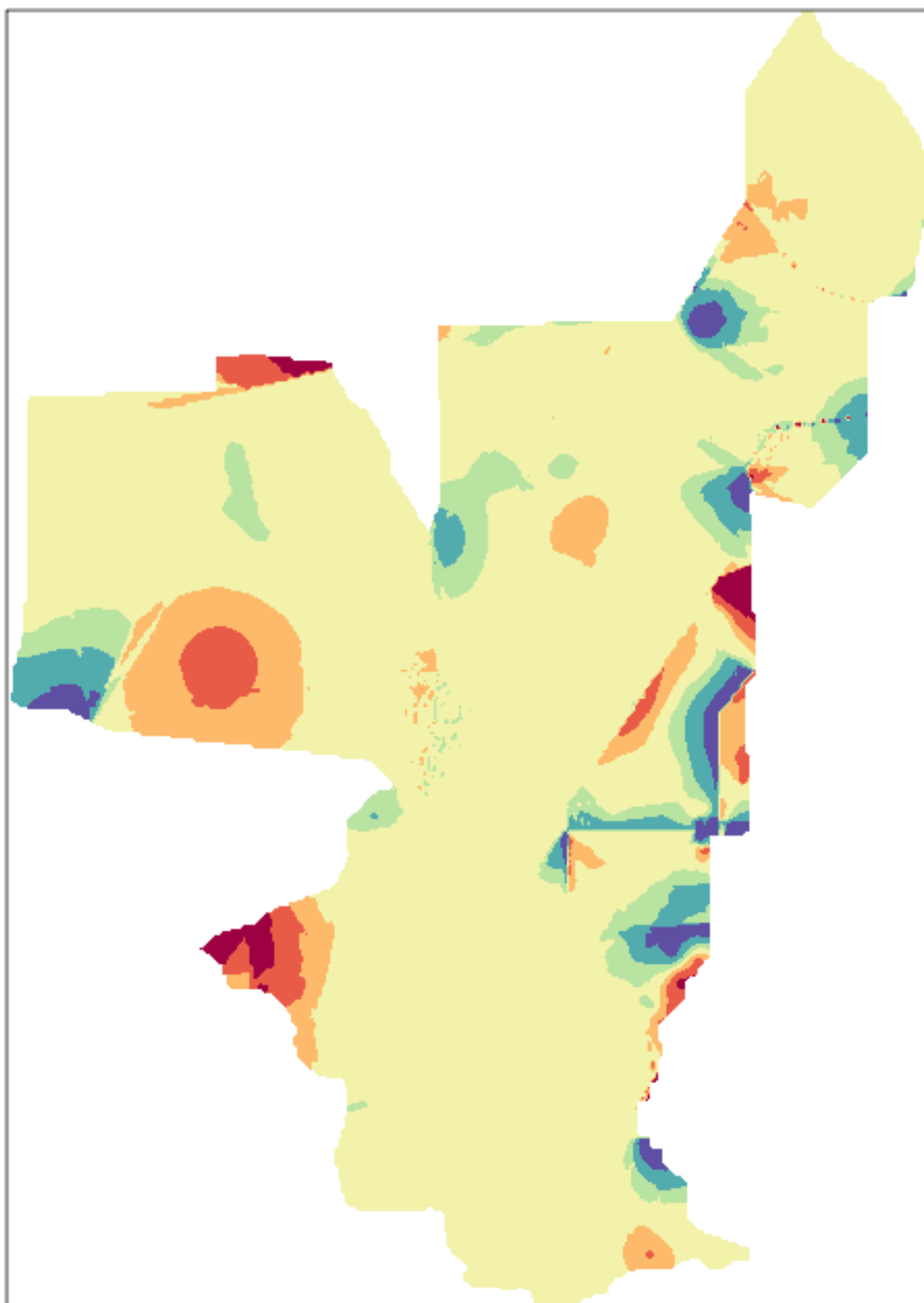
-5

-15

-30

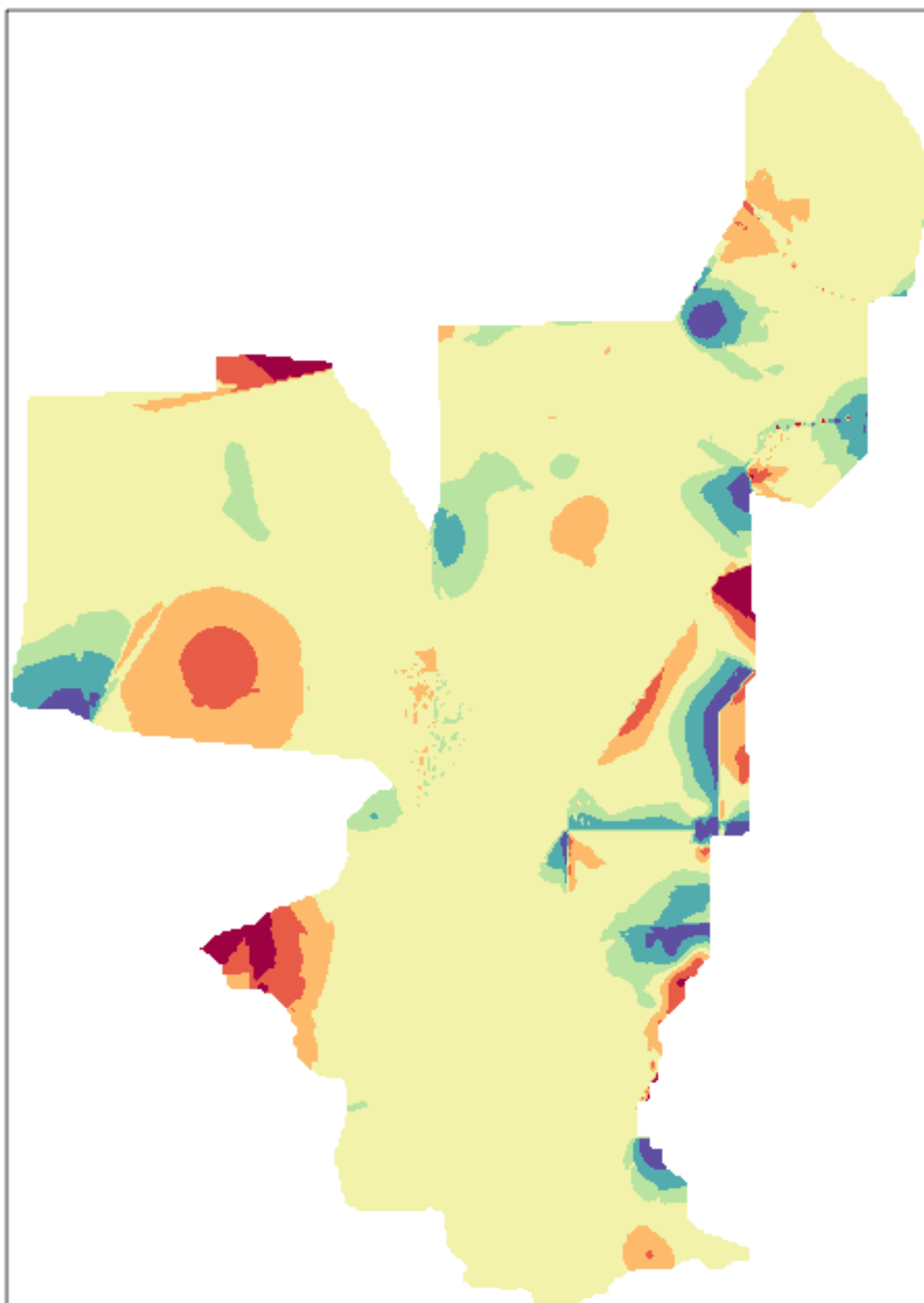
# EDEN water-level difference maps (V2 - V1) for 09/08/2008

Diff.  
(cm)



# EDEN water-level difference maps (V2 - V1) for 09/09/2008

Diff.  
(cm)



30

15

5

0

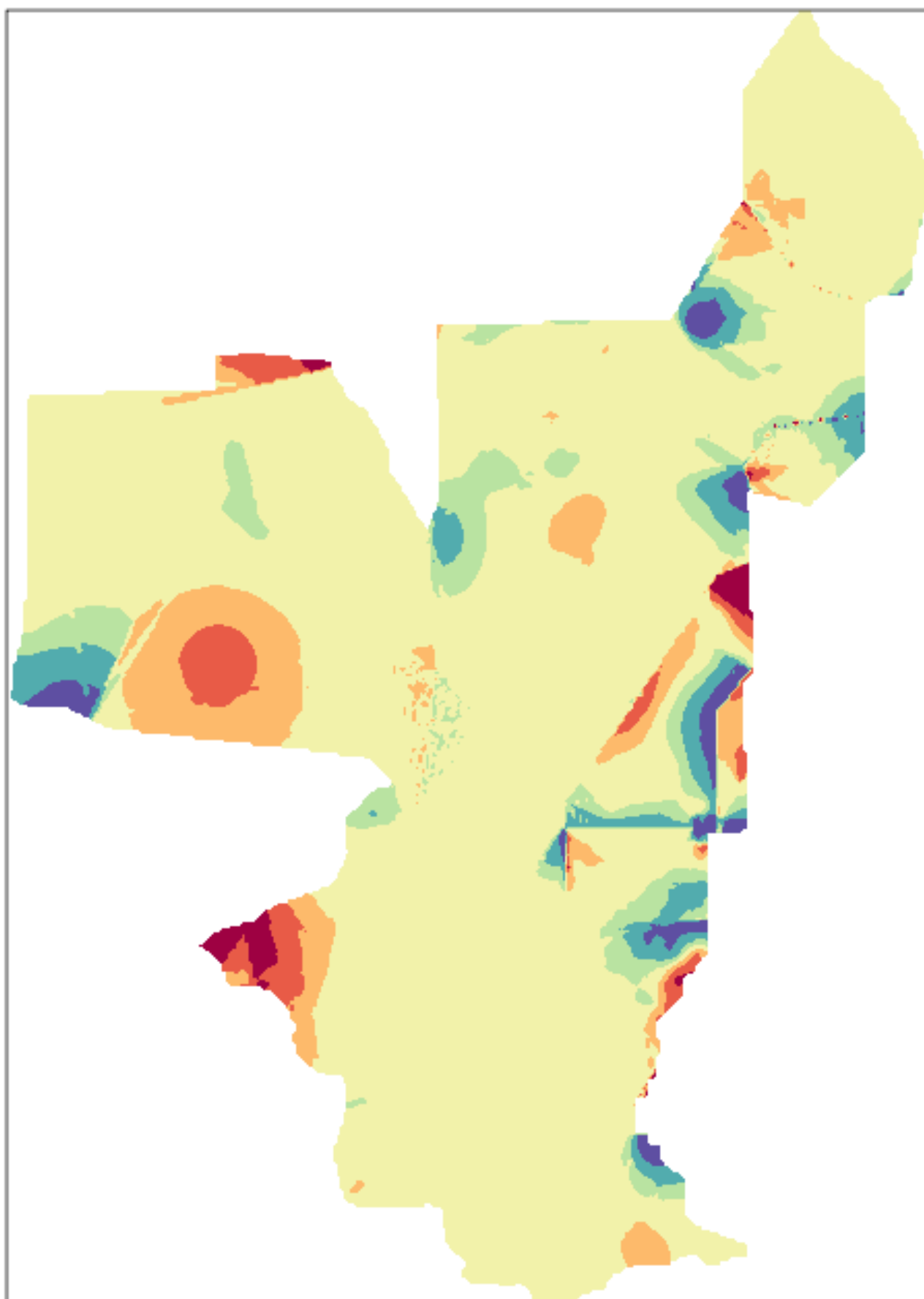
-5

-15

-30

EDEN water-level difference maps (V2 - V1) for 09/10/2008

Diff.  
(cm)



30

15

5

0

-5

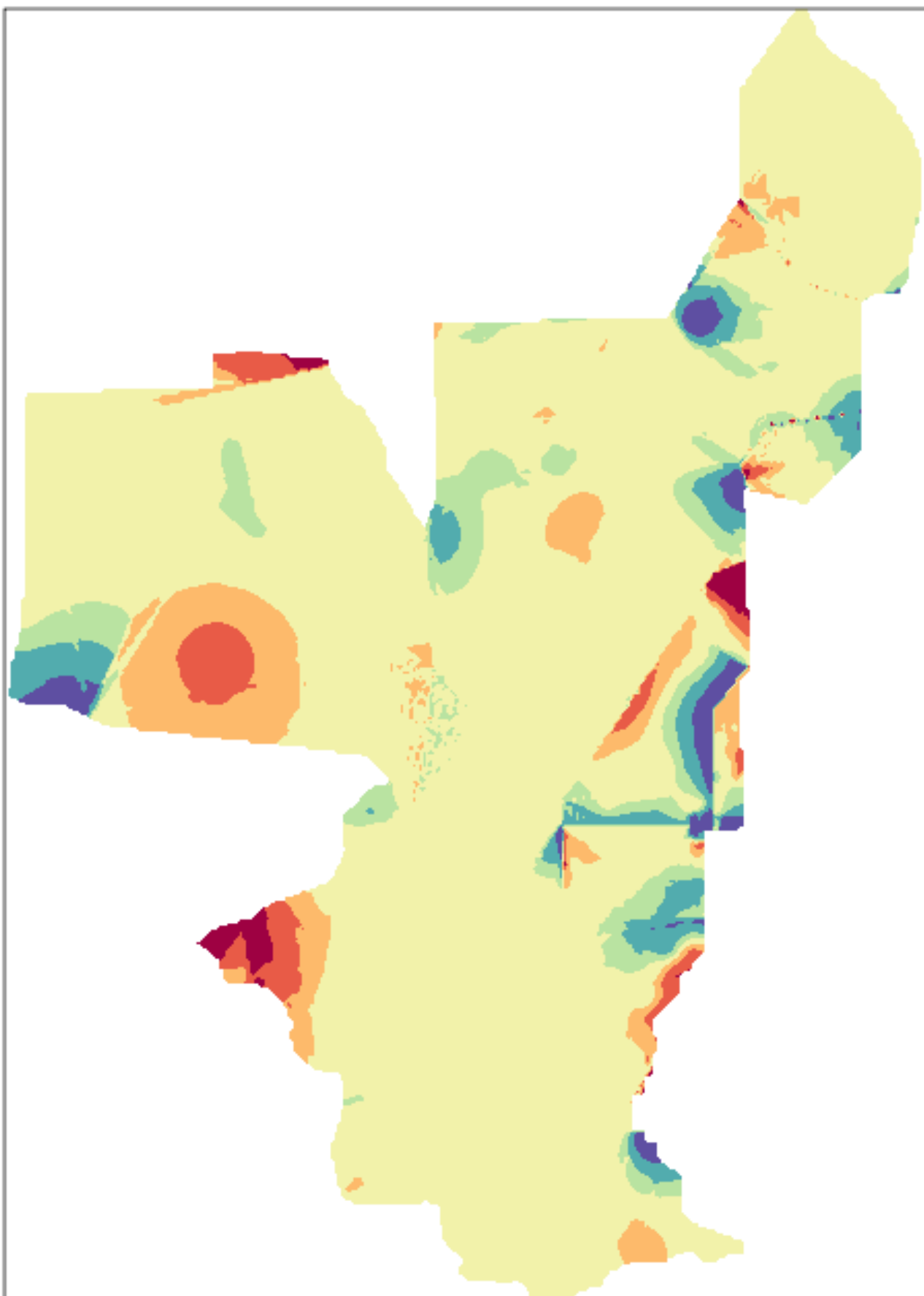
-15

-30



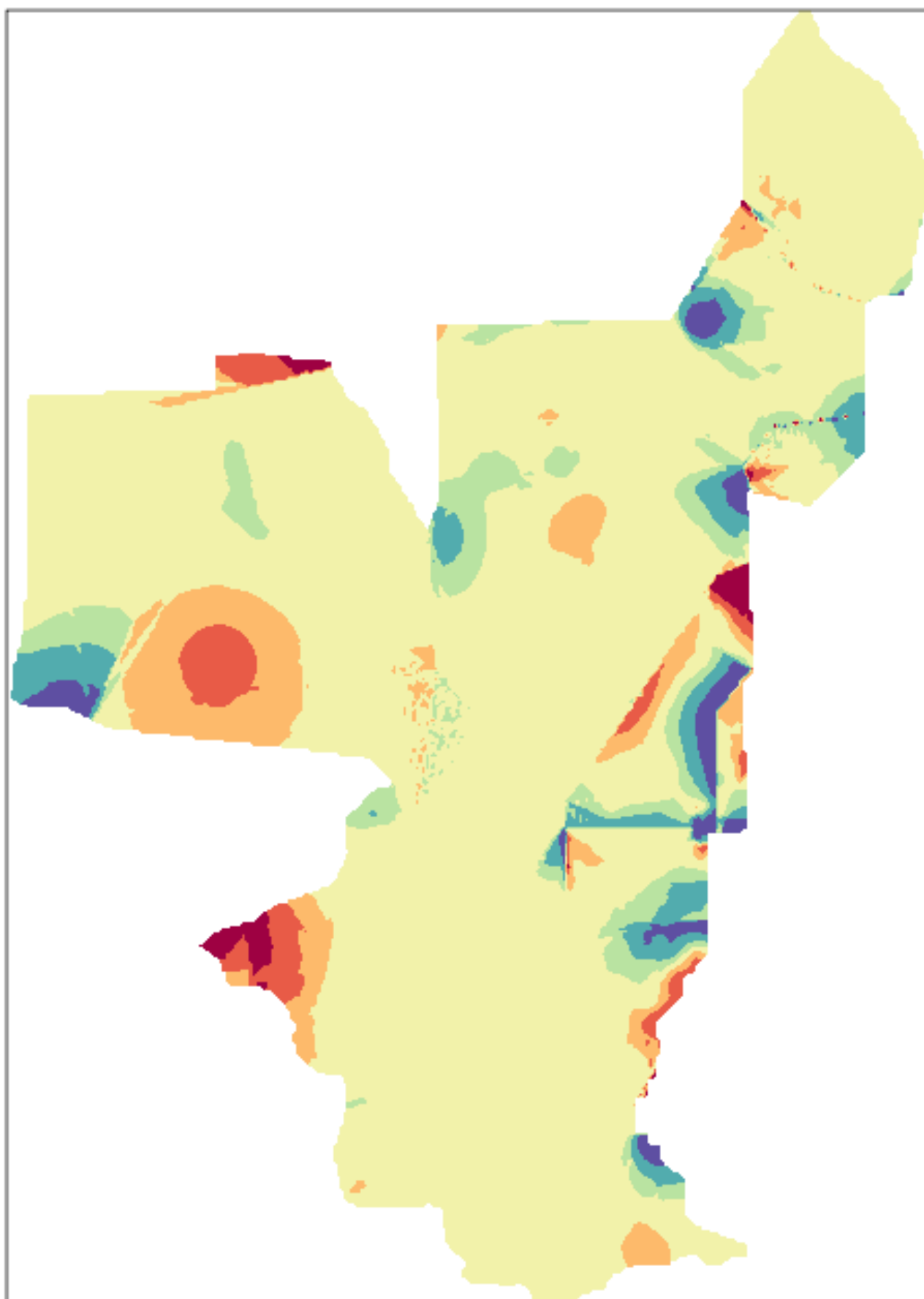
EDEN water-level difference maps (V2 - V1) for 09/11/2008

Diff.  
(cm)



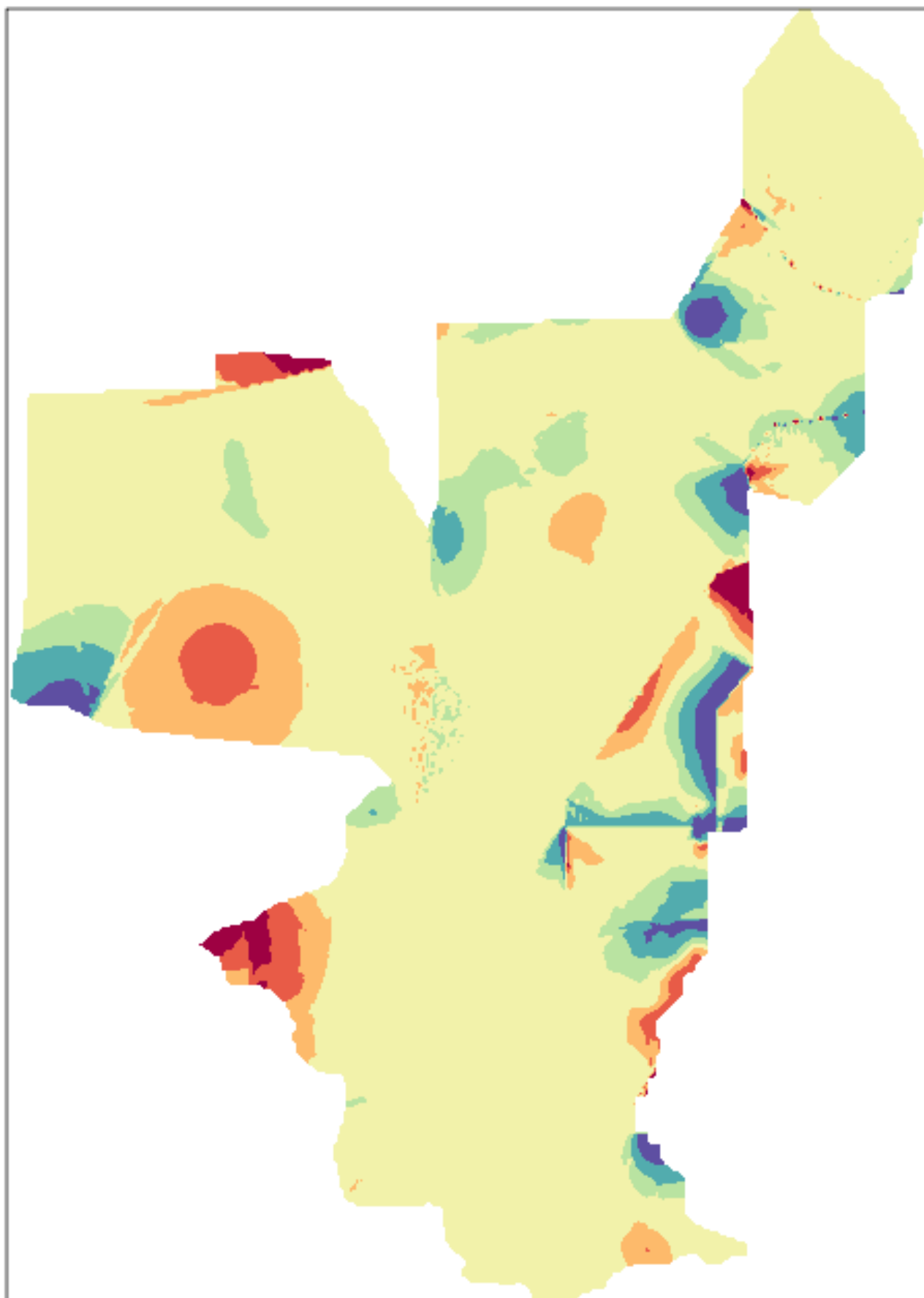
EDEN water-level difference maps (V2 - V1) for 09/12/2008

Diff.  
(cm)



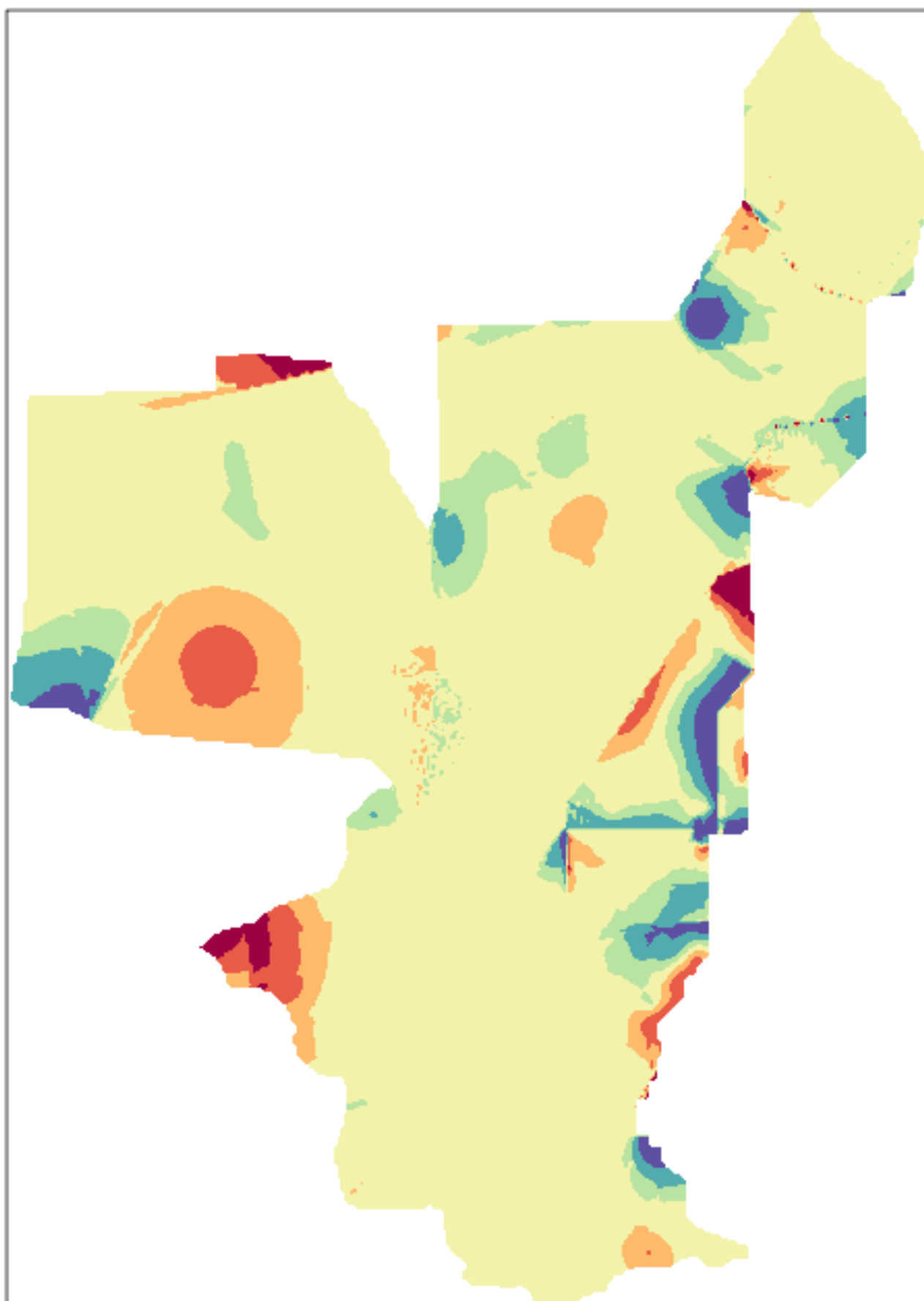
# EDEN water-level difference maps (V2 - V1) for 09/13/2008

Diff.  
(cm)



EDEN water-level difference maps (V2 - V1) for 09/14/2008

Diff.  
(cm)



30

15

5

0

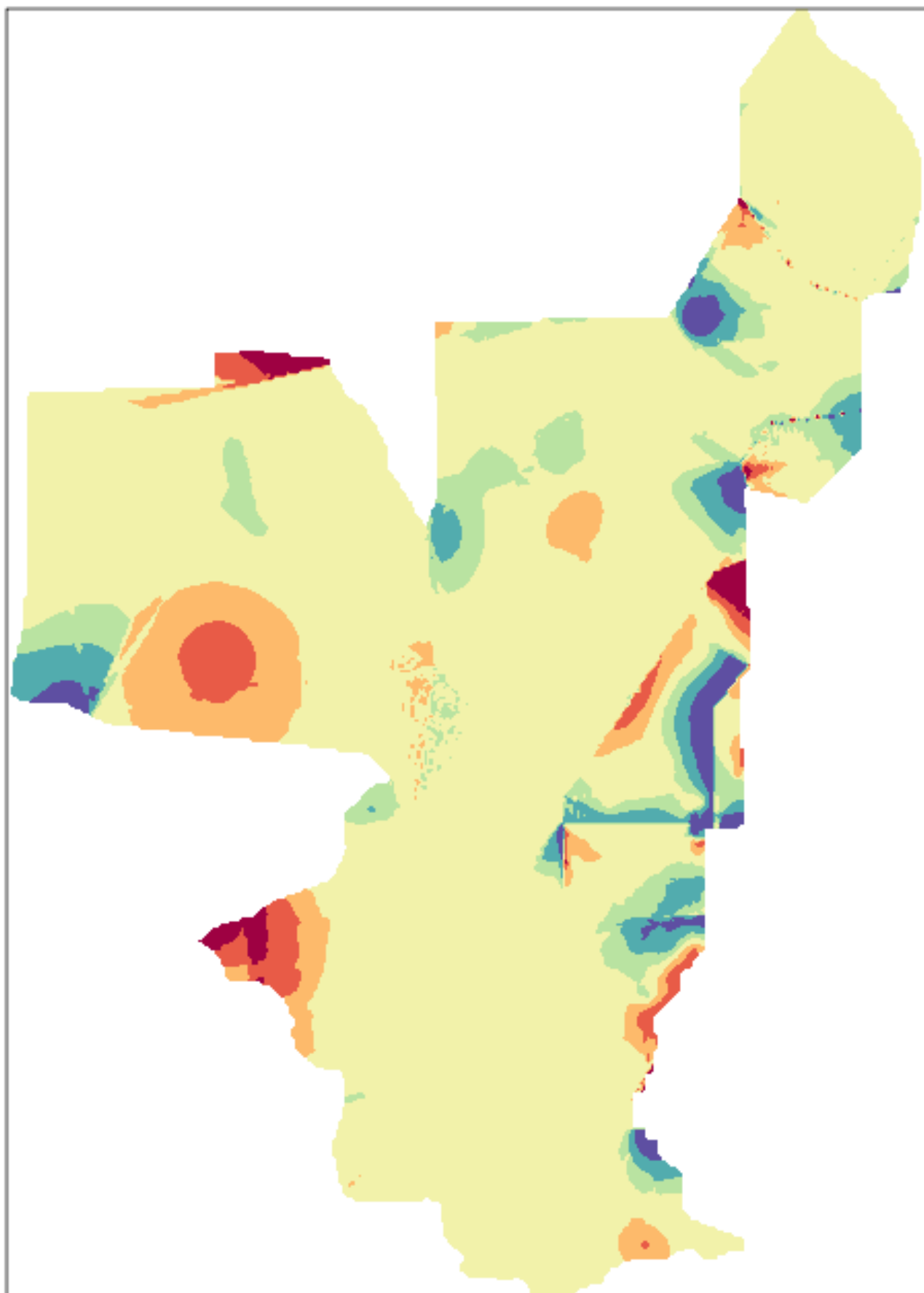
-5

-15

-30

EDEN water-level difference maps (V2 - V1) for 09/15/2008

Diff.  
(cm)



30

15

5

0

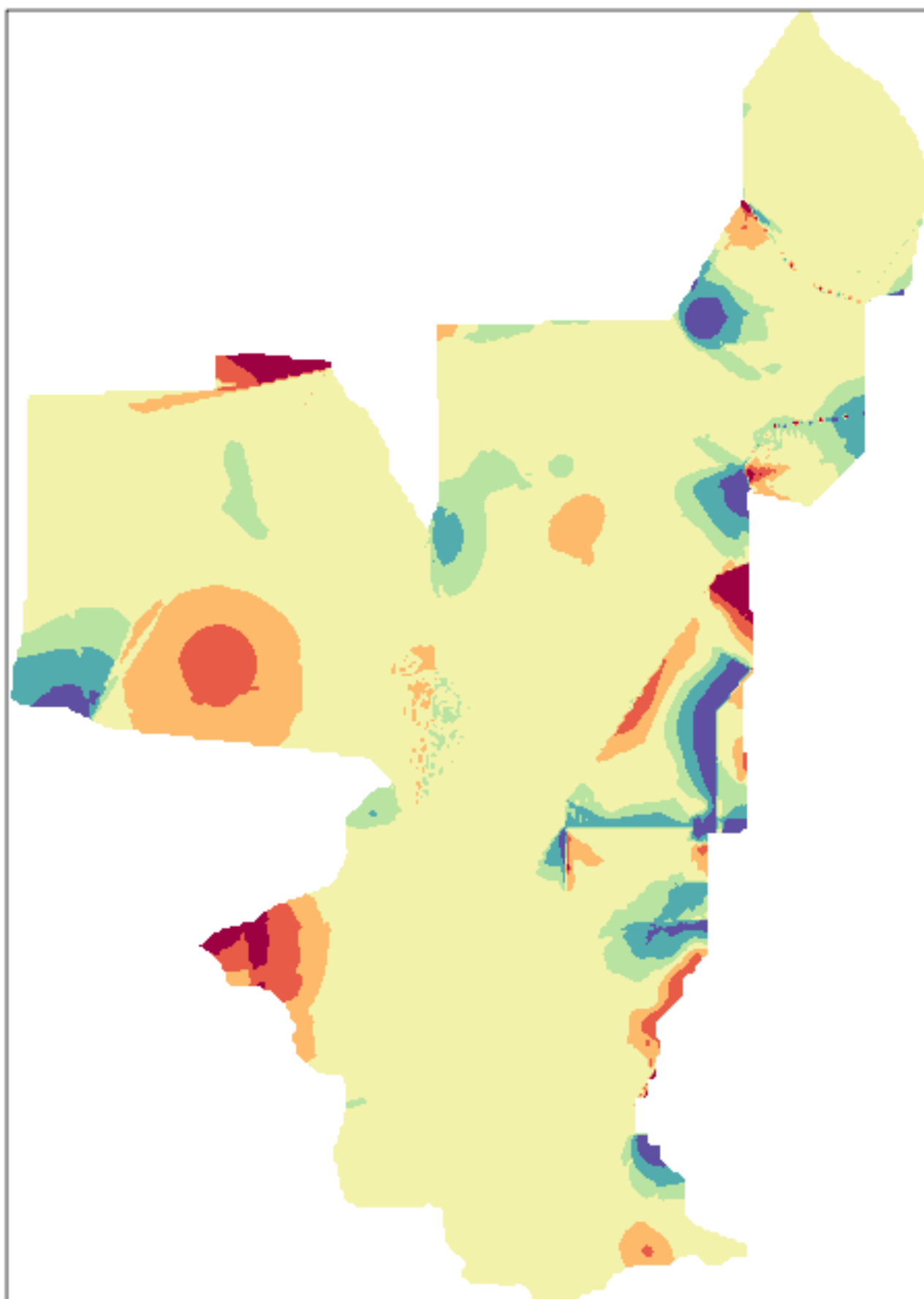
-5

-15

-30

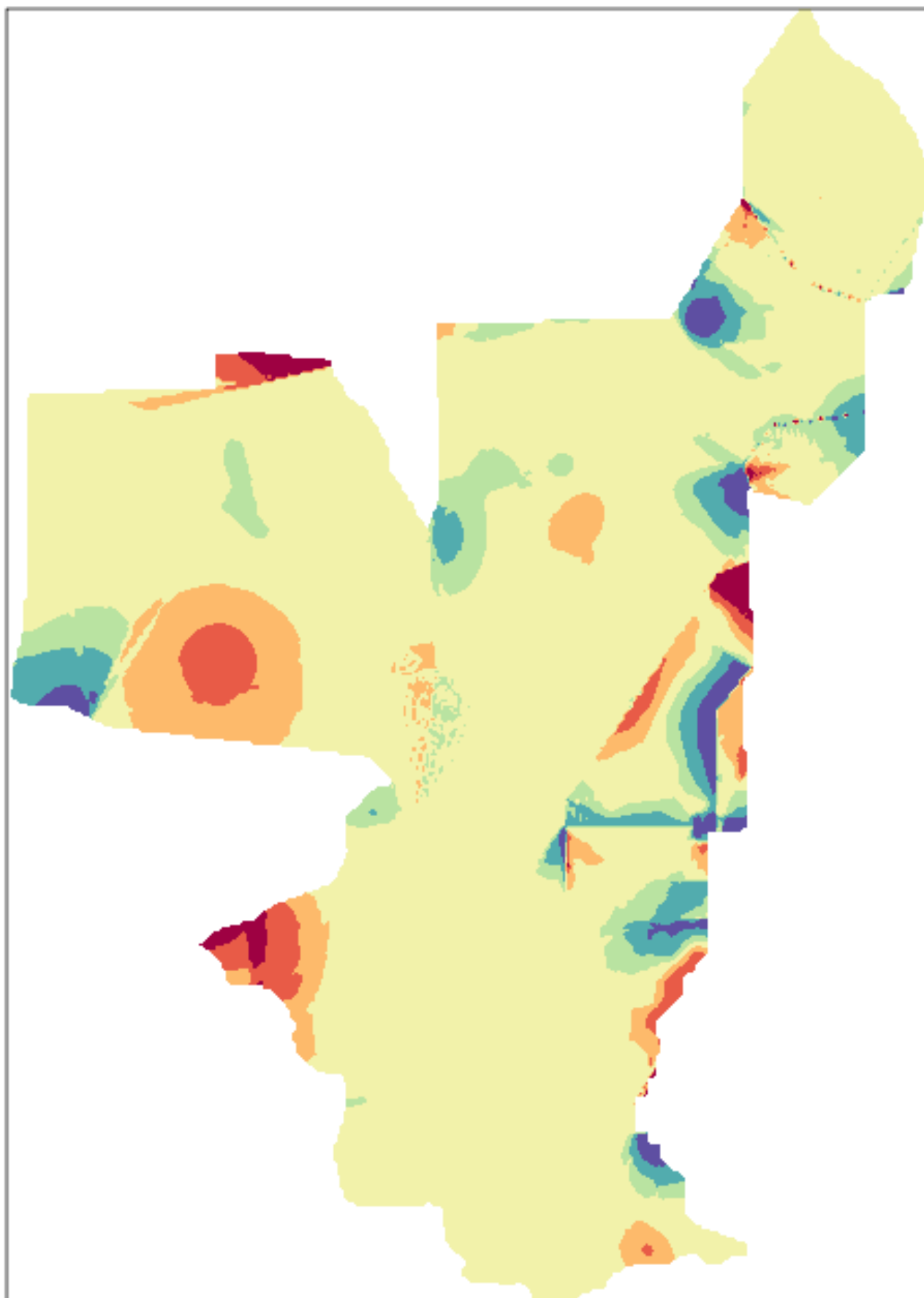
EDEN water-level difference maps (V2 - V1) for 09/16/2008

Diff.  
(cm)



# EDEN water-level difference maps (V2 - V1) for 09/17/2008

Diff.  
(cm)



30

15

5

0

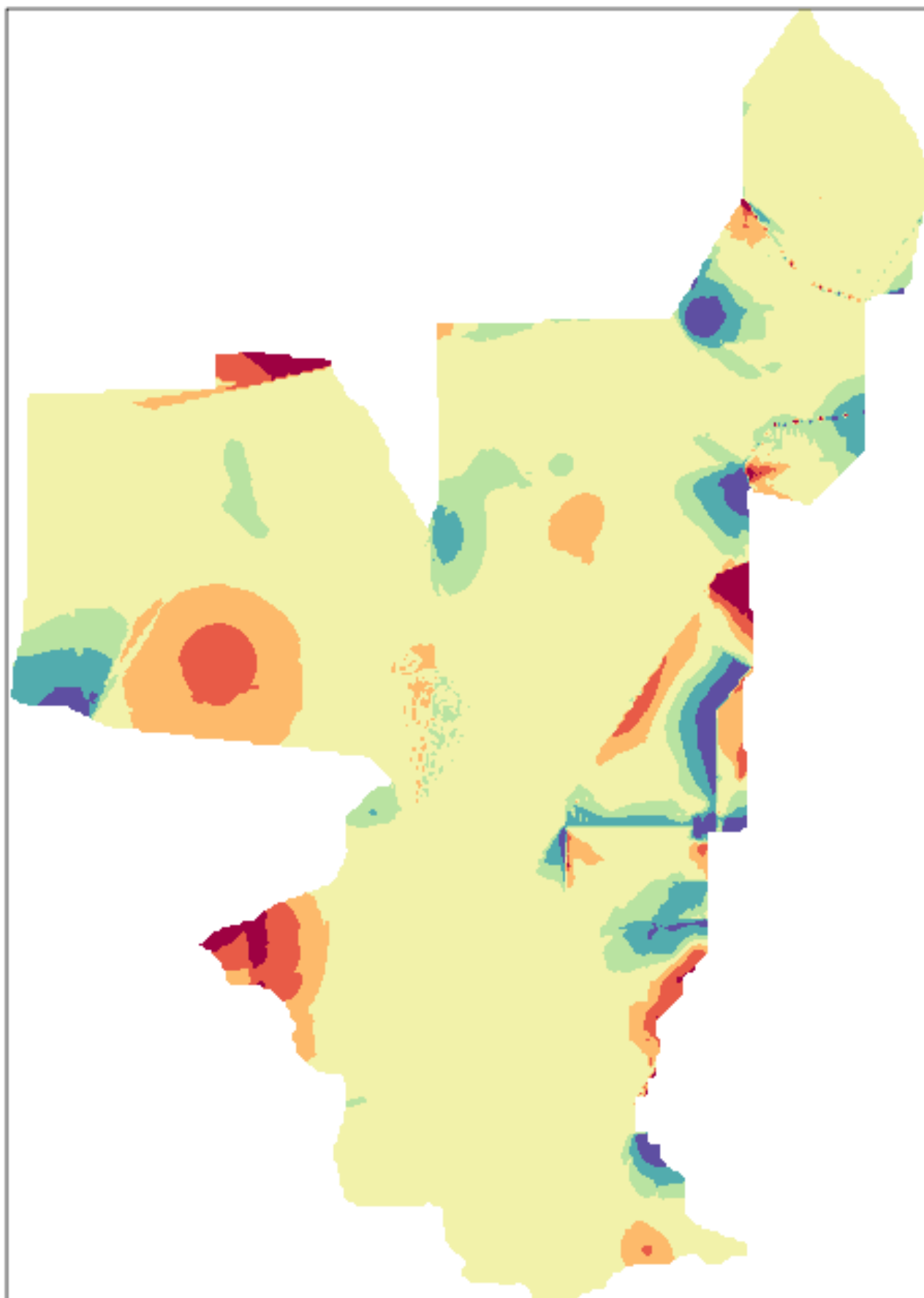
-5

-15

-30

# EDEN water-level difference maps (V2 - V1) for 09/18/2008

Diff.  
(cm)



30

15

5

0

-5

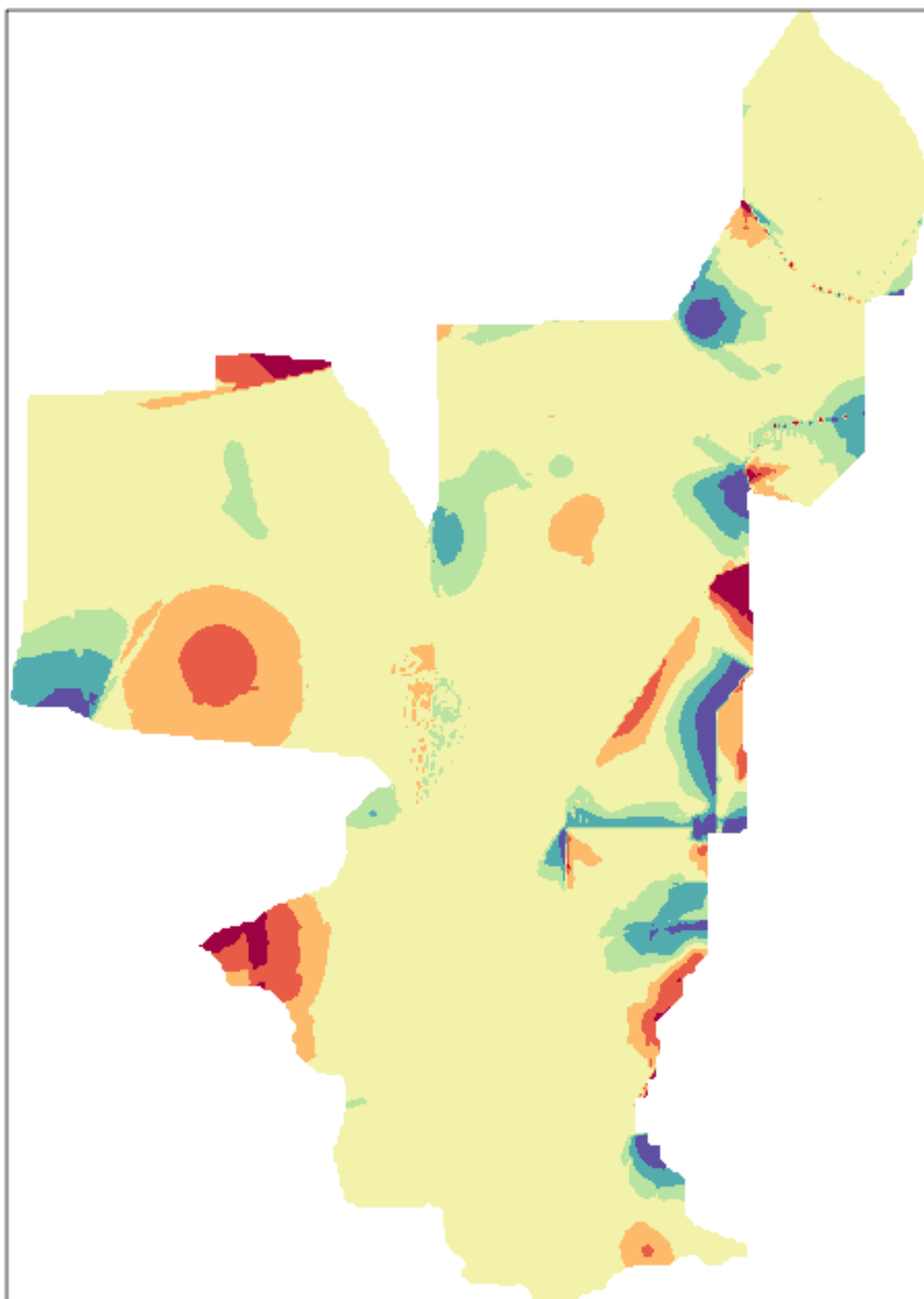
-15

-30



EDEN water-level difference maps (V2 - V1) for 09/19/2008

Diff.  
(cm)



30

15

5

0

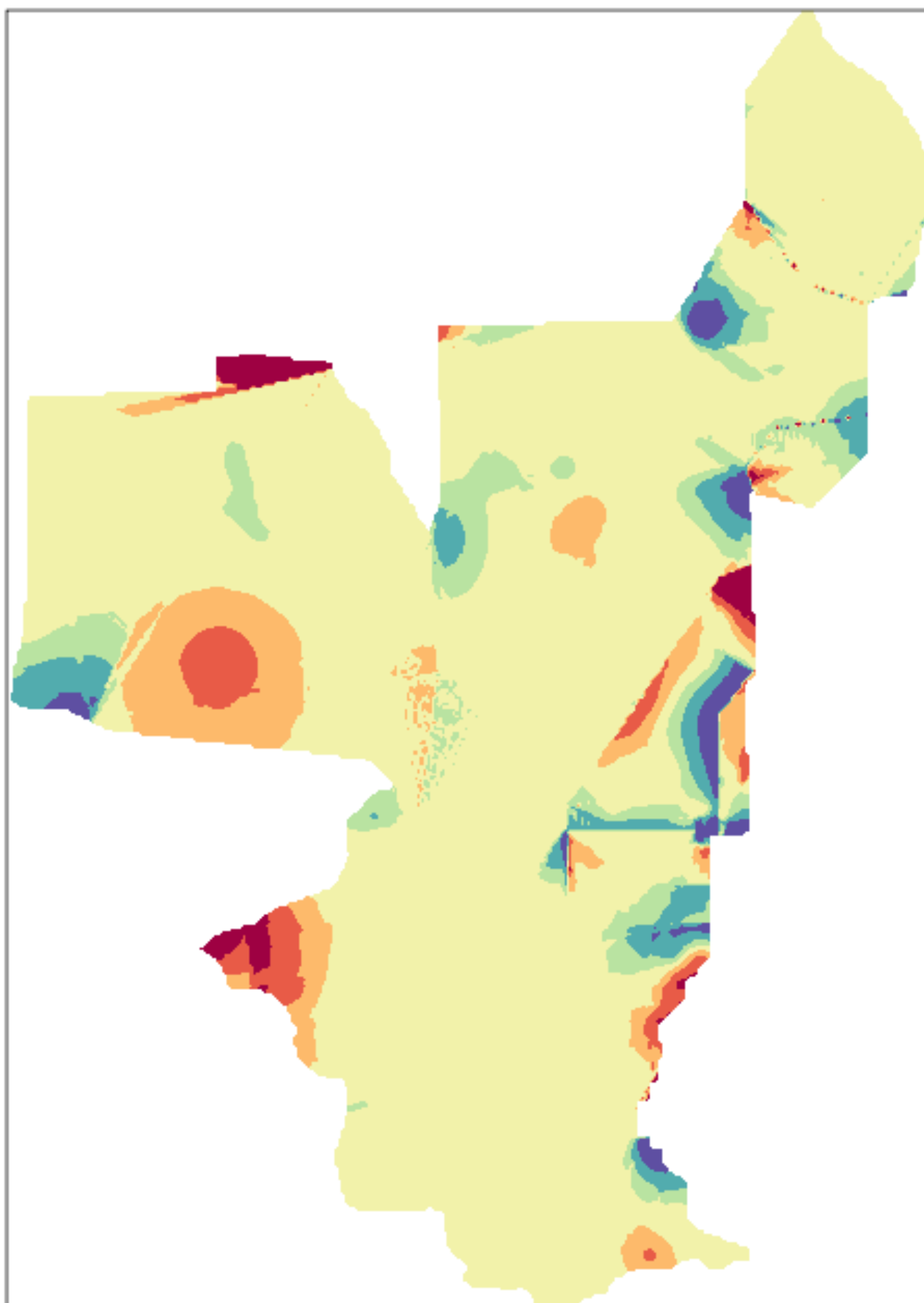
-5

-15

-30

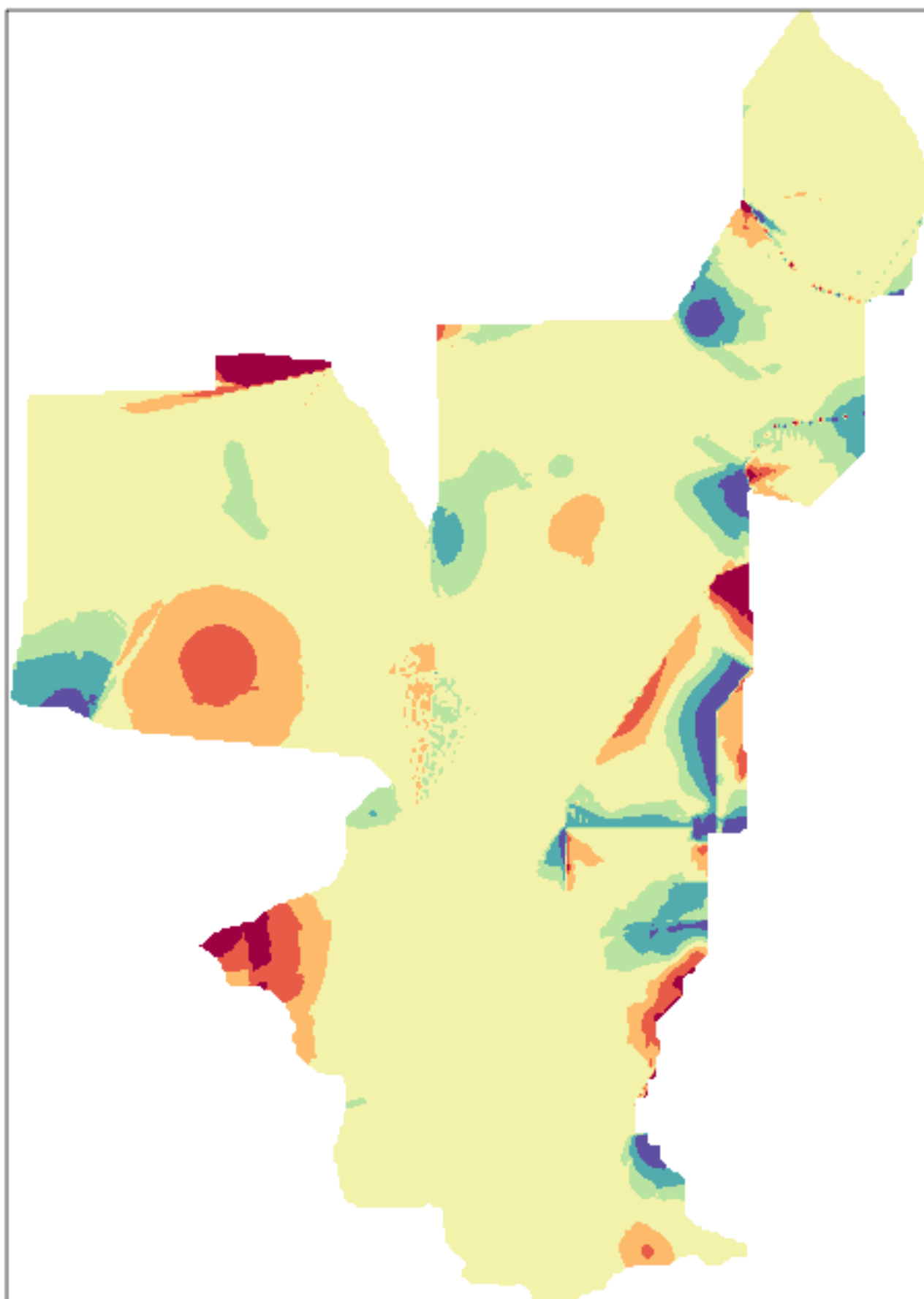
# EDEN water-level difference maps (V2 - V1) for 09/20/2008

Diff.  
(cm)



# EDEN water-level difference maps (V2 - V1) for 09/21/2008

Diff.  
(cm)



30

15

5

0

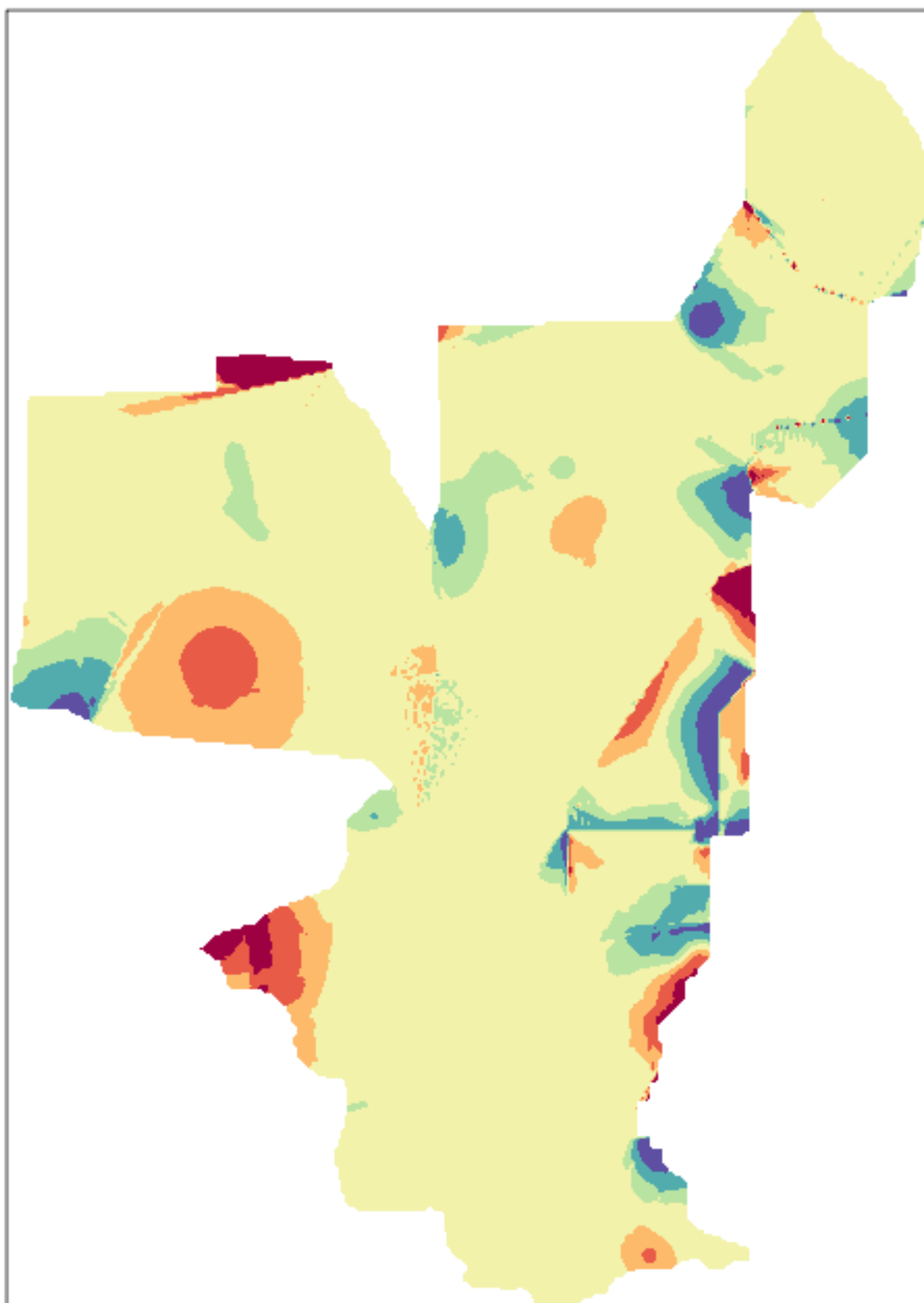
-5

-15

-30

# EDEN water-level difference maps (V2 - V1) for 09/22/2008

Diff.  
(cm)



30

15

5

0

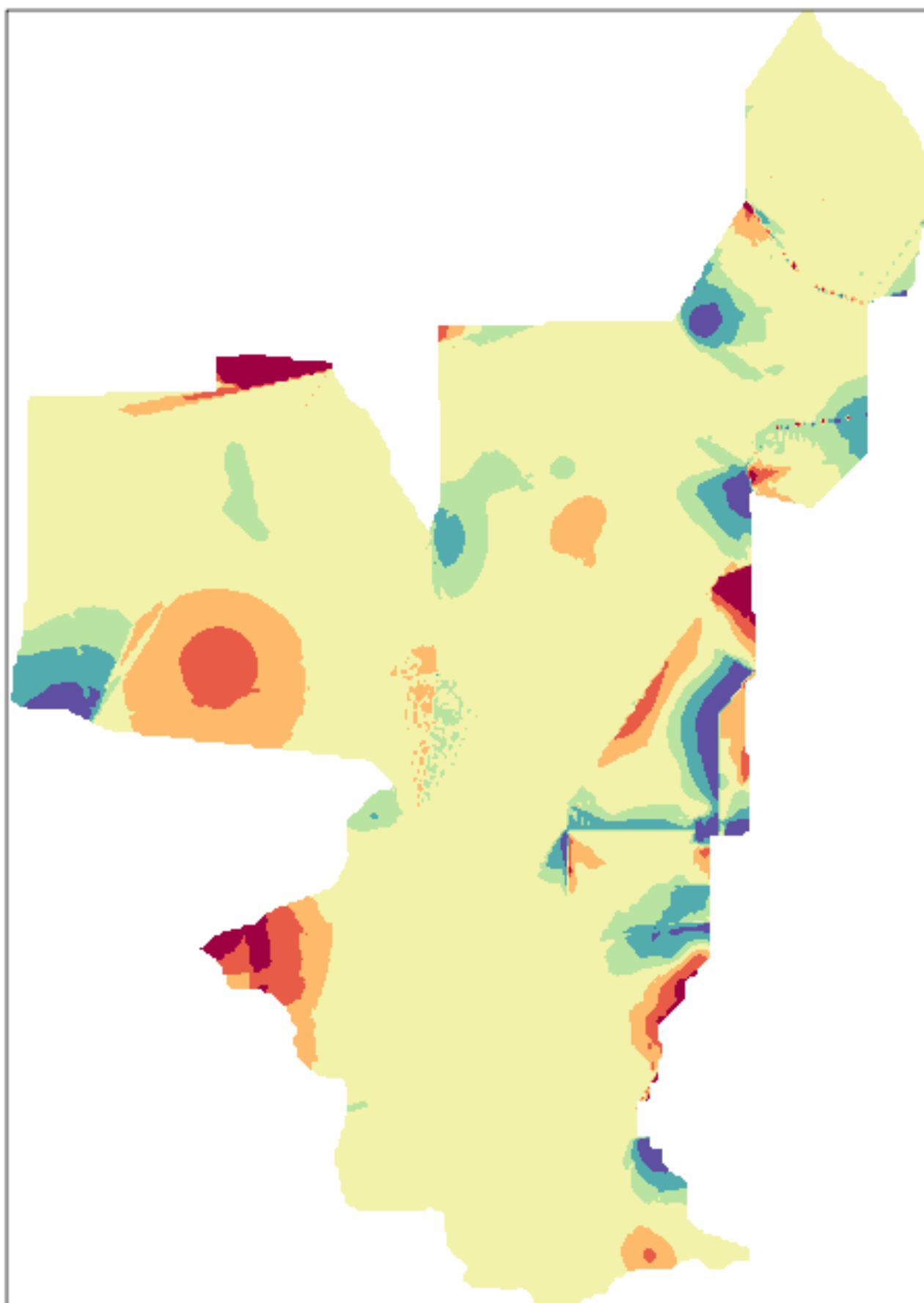
-5

-15

-30

# EDEN water-level difference maps (V2 - V1) for 09/23/2008

Diff.  
(cm)



30

15

5

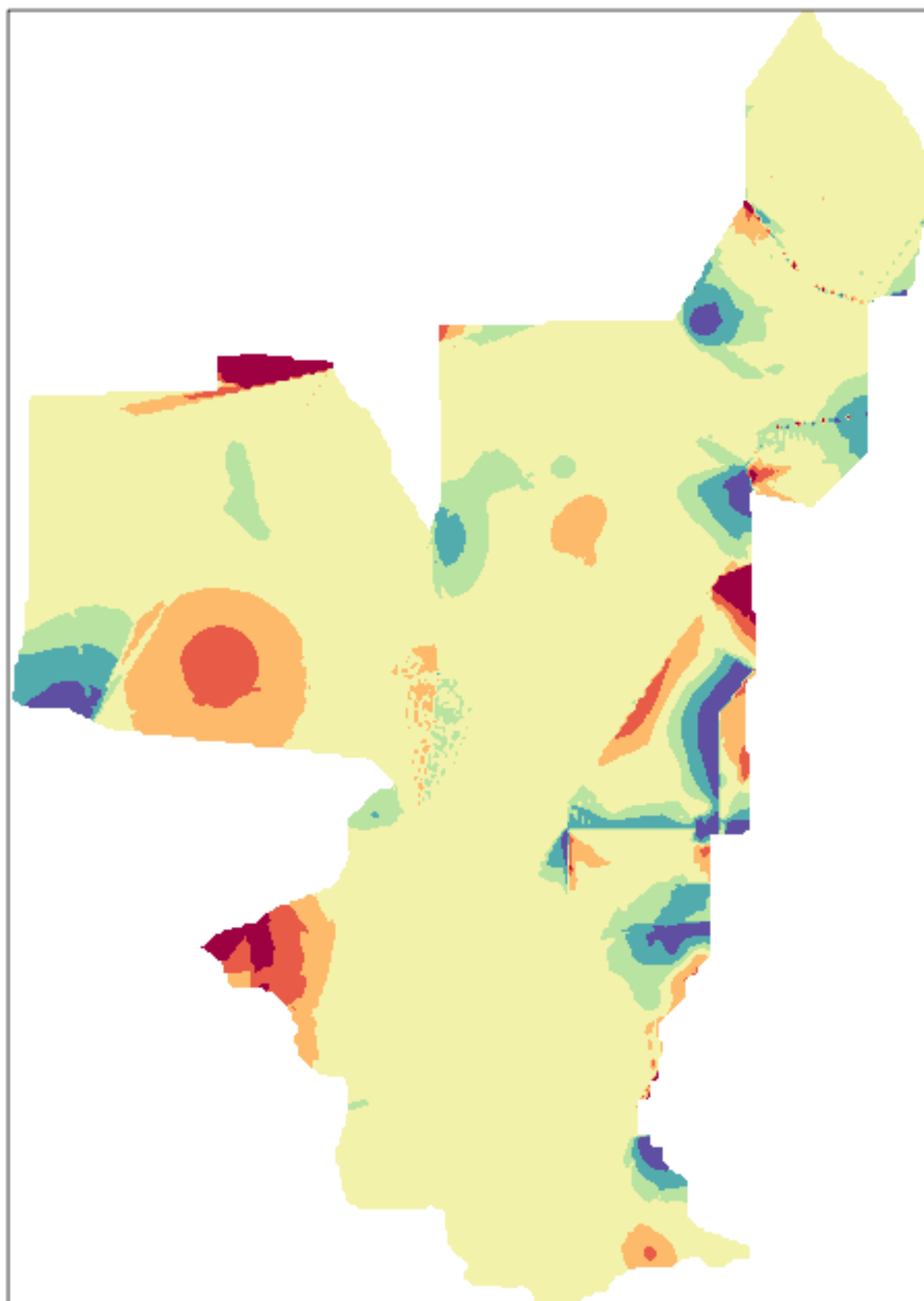
0

-5

-15

-30

EDEN water-level difference maps (V2 - V1) for 09/24/2008



Diff.  
(cm)

30

15

5

0

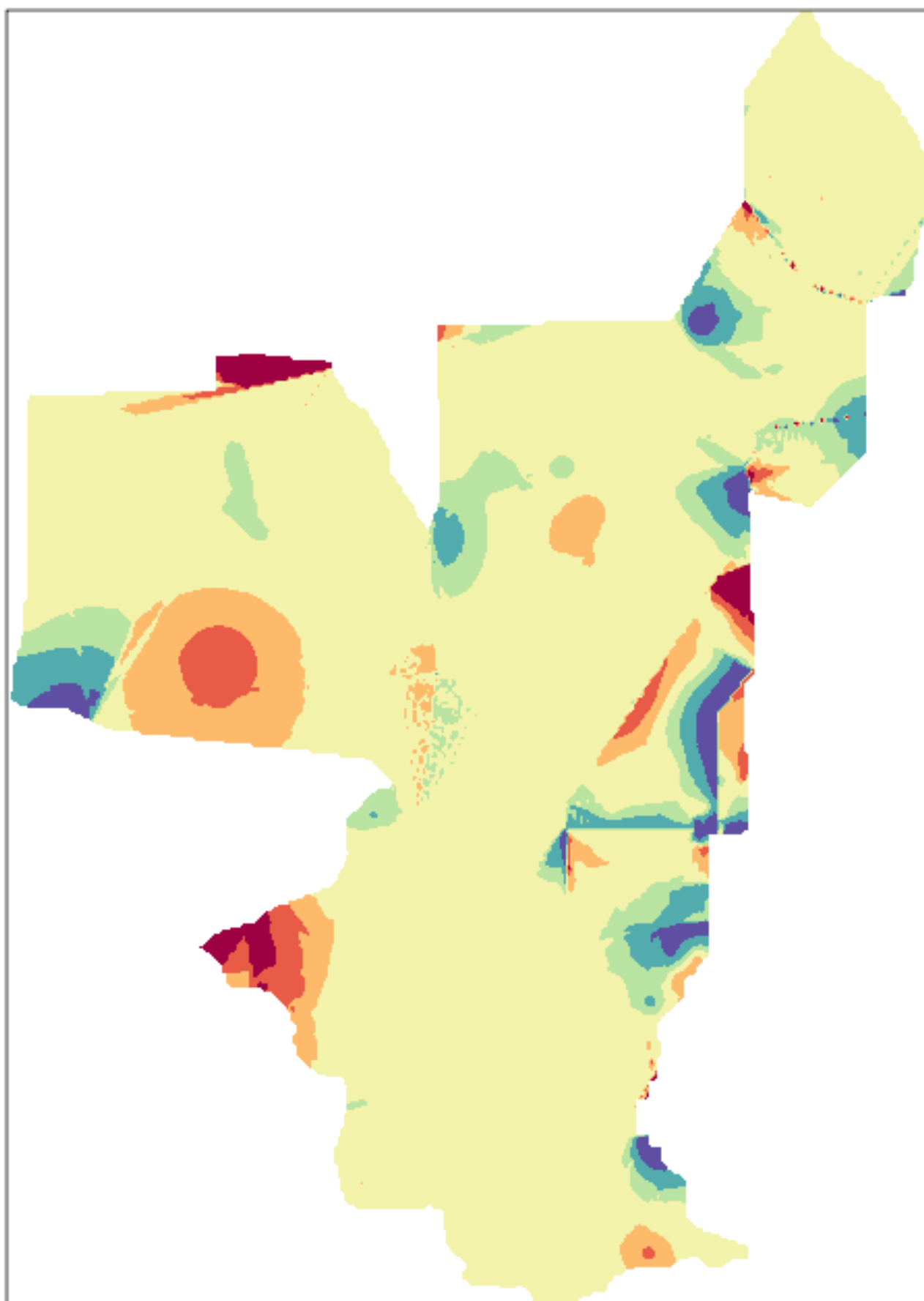
-5

-15

-30

EDEN water-level difference maps (V2 - V1) for 09/25/2008

Diff.  
(cm)



30

15

5

0

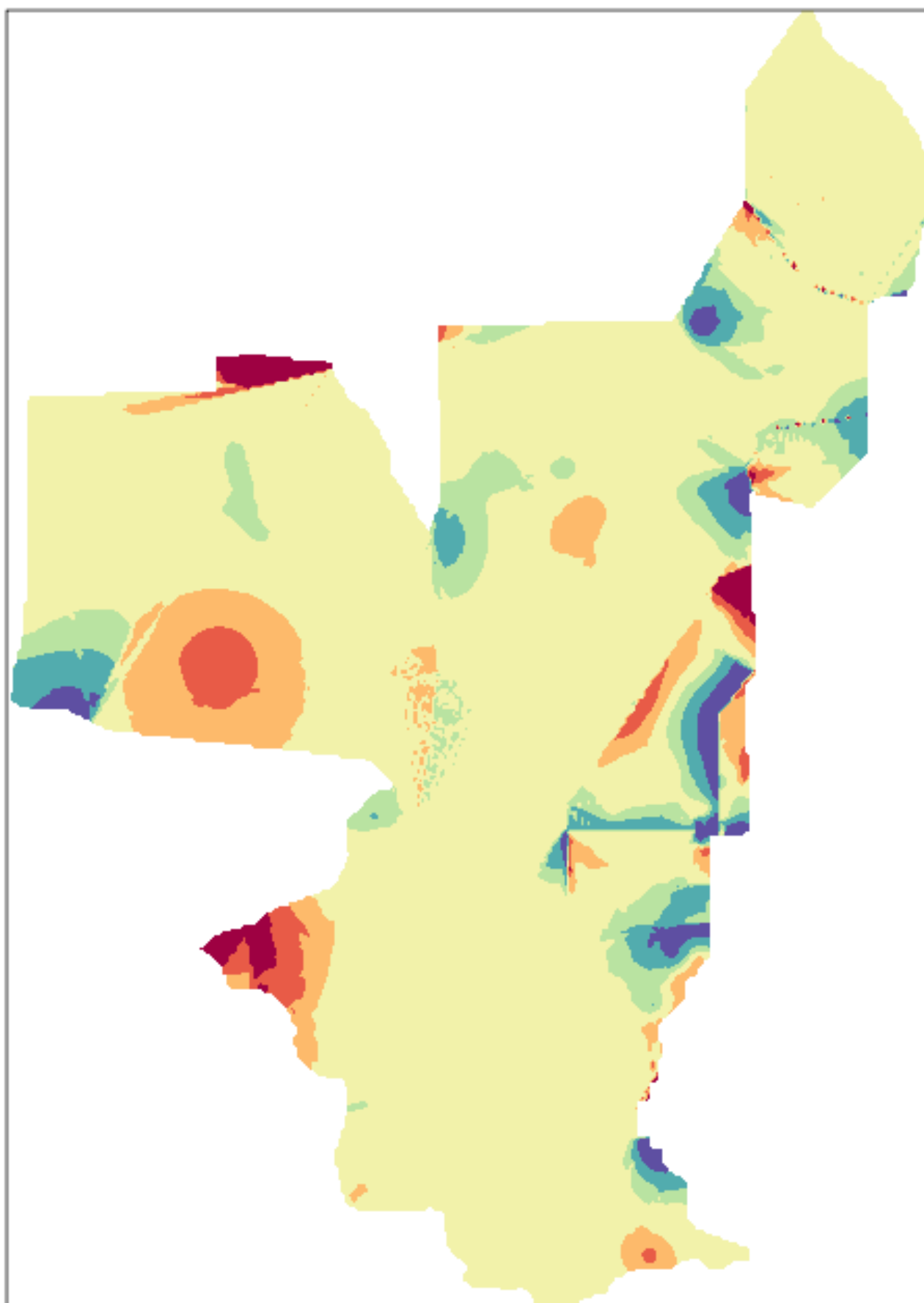
-5

-15

-30

# EDEN water-level difference maps (V2 - V1) for 09/26/2008

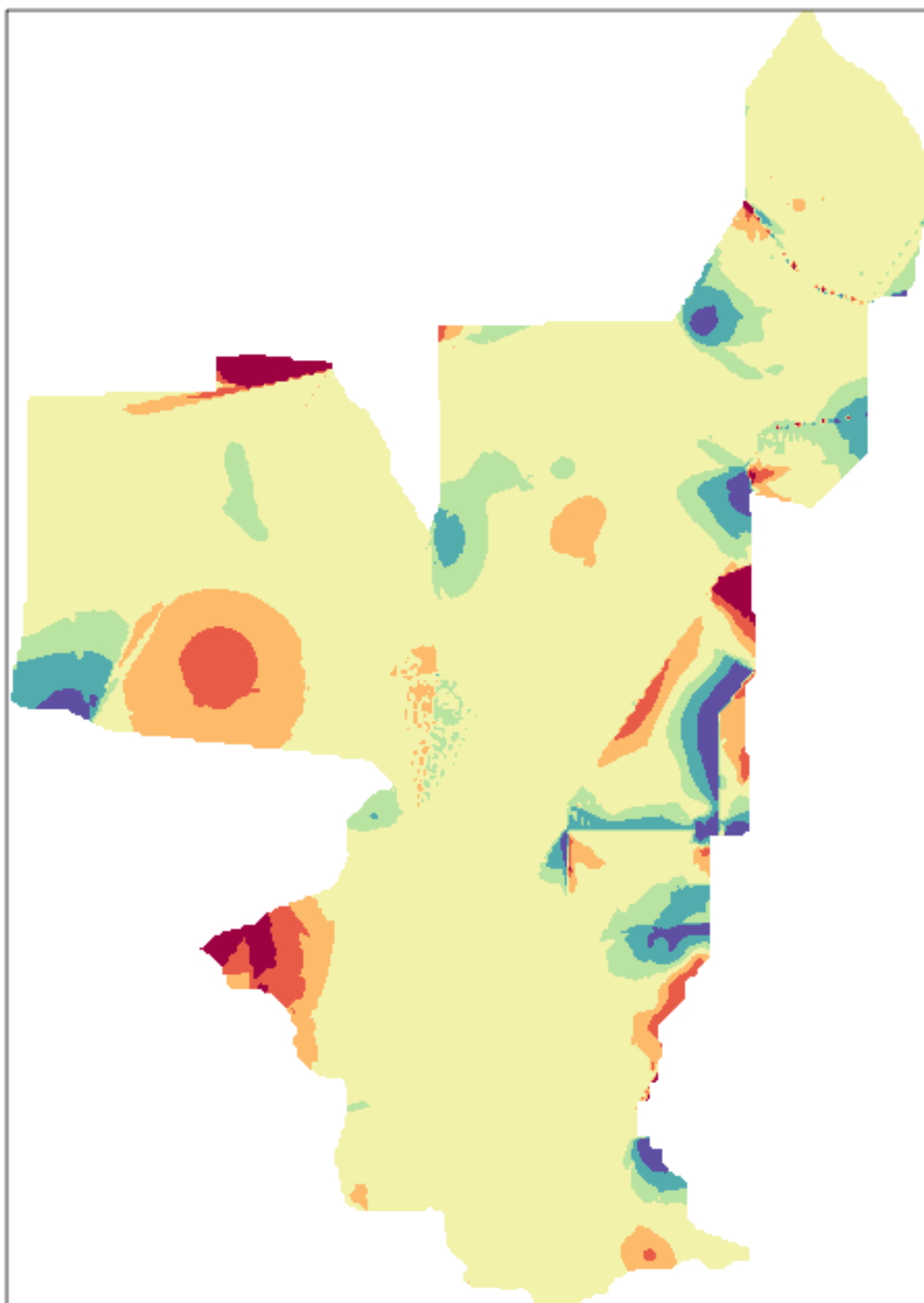
Diff.  
(cm)





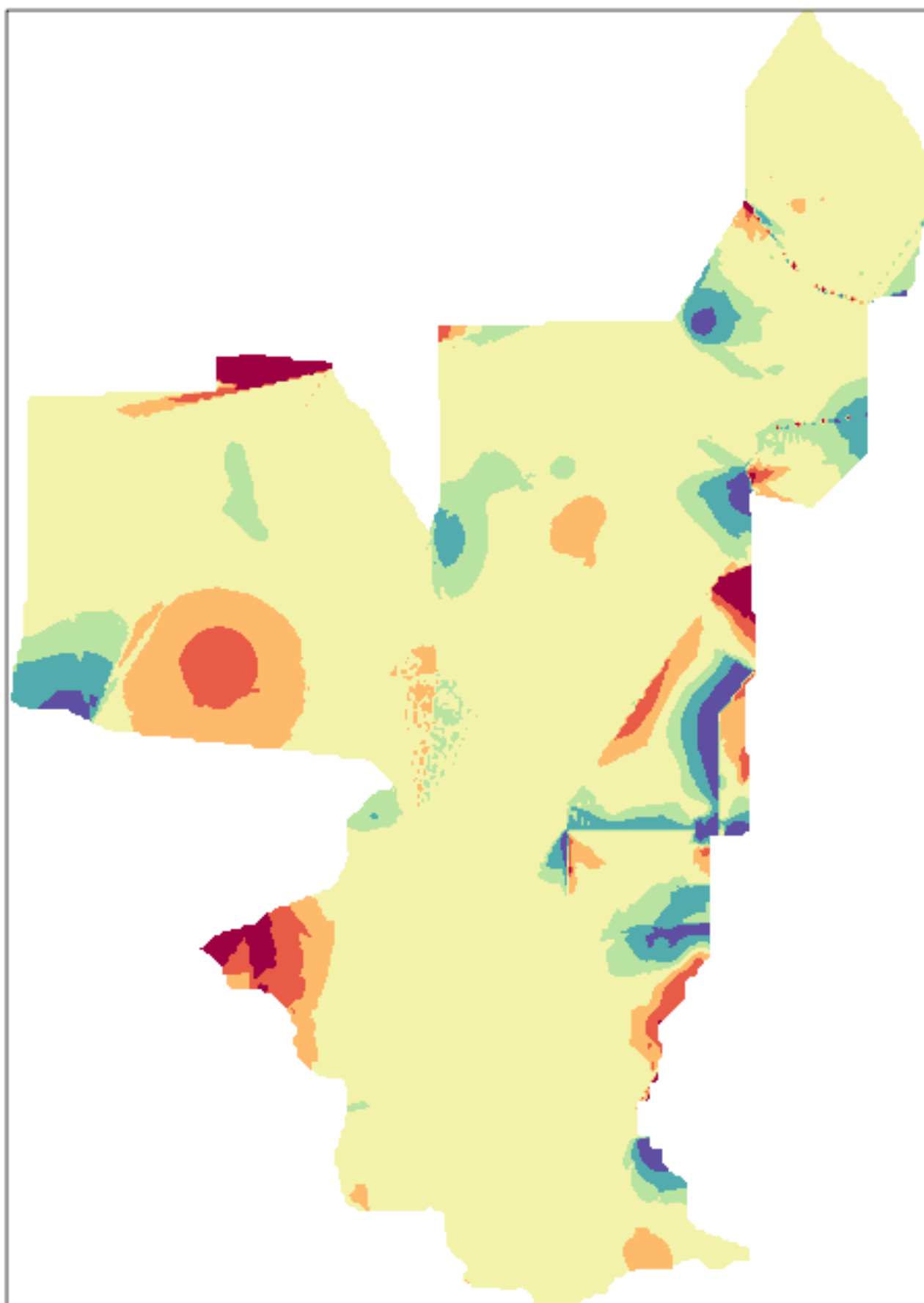
# EDEN water-level difference maps (V2 - V1) for 09/27/2008

Diff.  
(cm)



# EDEN water-level difference maps (V2 - V1) for 09/28/2008

Diff.  
(cm)



30

15

5

0

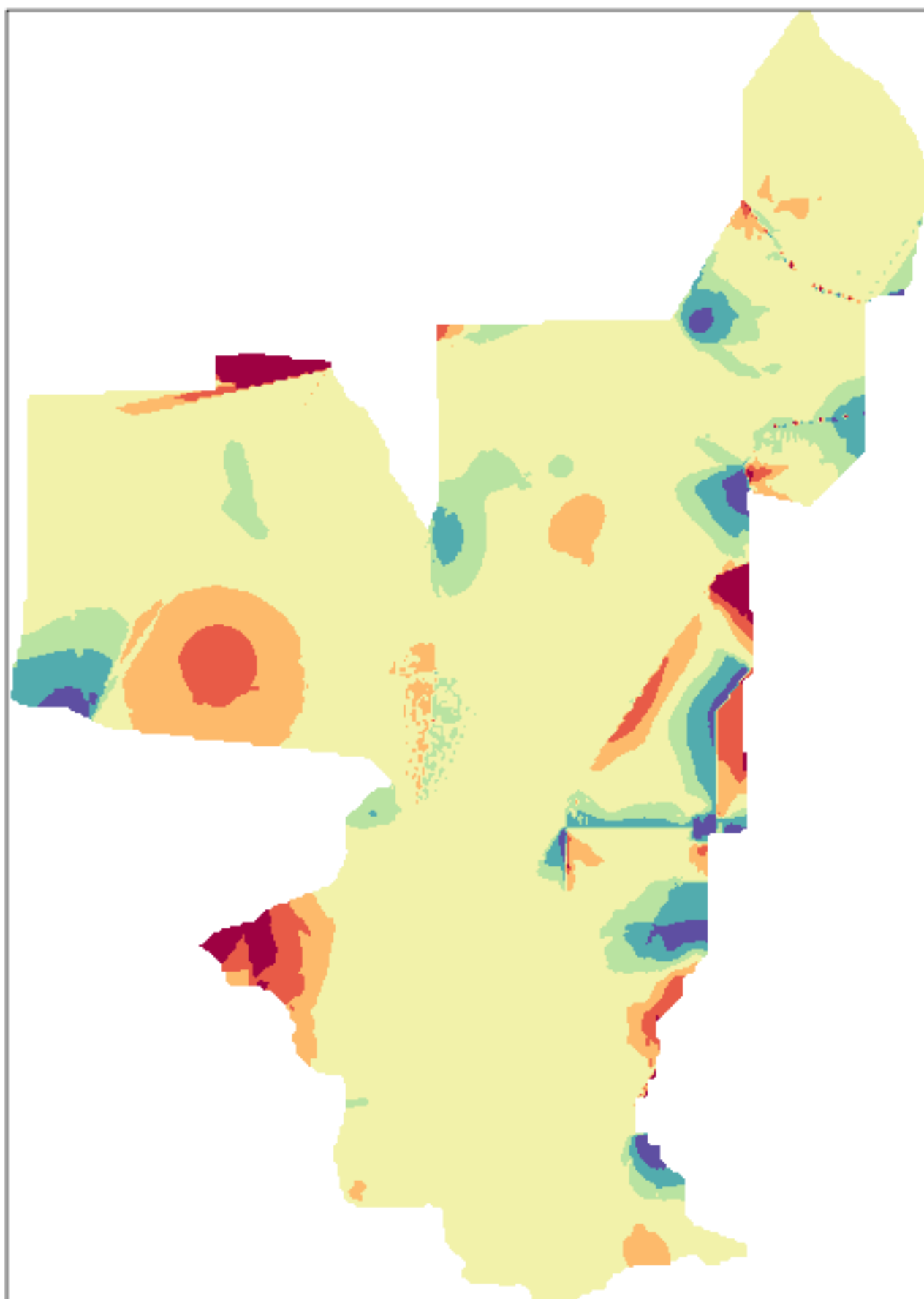
-5

-15

-30

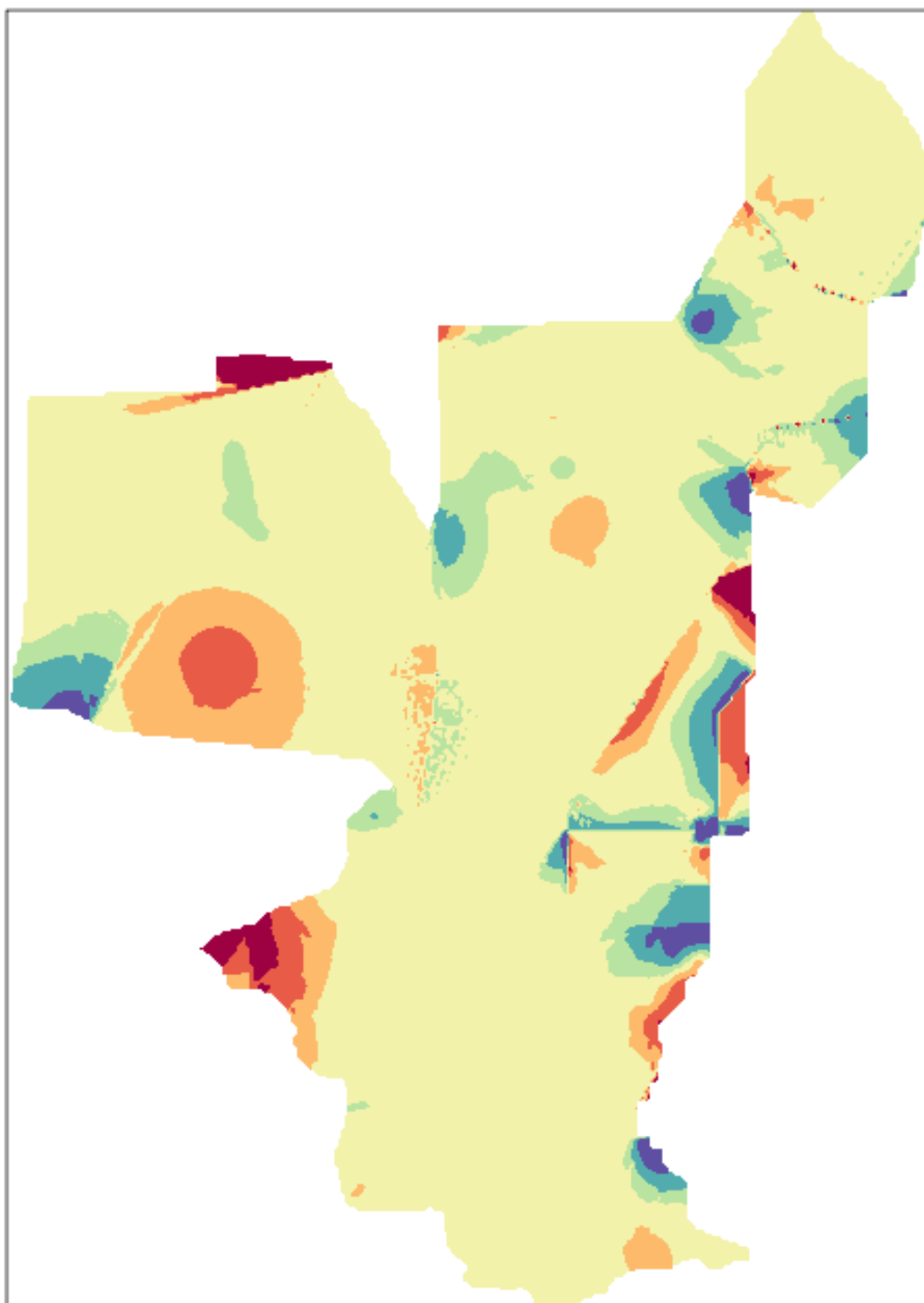
# EDEN water-level difference maps (V2 - V1) for 09/29/2008

Diff.  
(cm)



# EDEN water-level difference maps (V2 - V1) for 09/30/2008

Diff.  
(cm)



30

15

5

0

-5

-15

-30