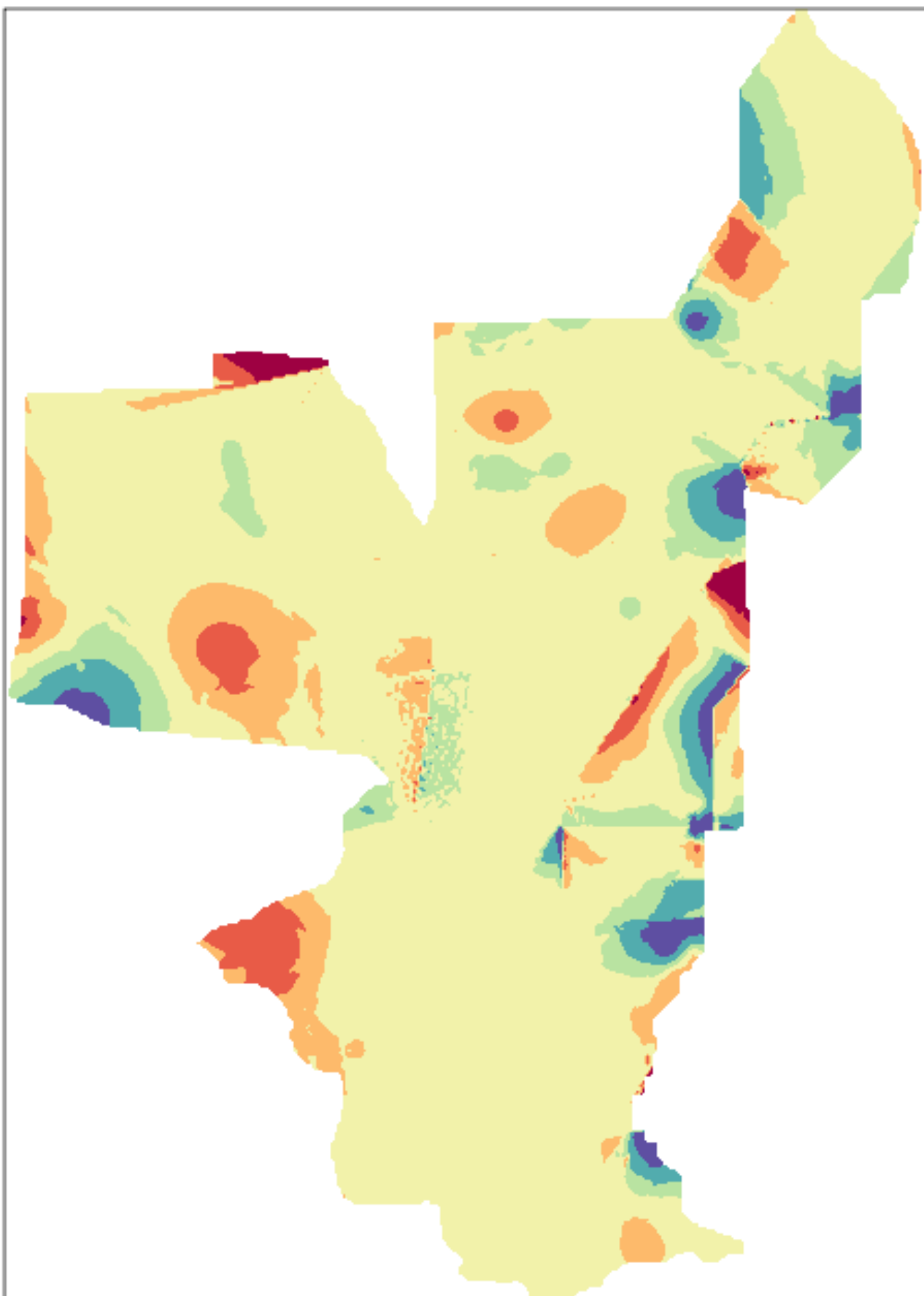


EDEN water-level difference maps (V2 - V1) for 10/01/2004

Diff.
(cm)



30

15

5

0

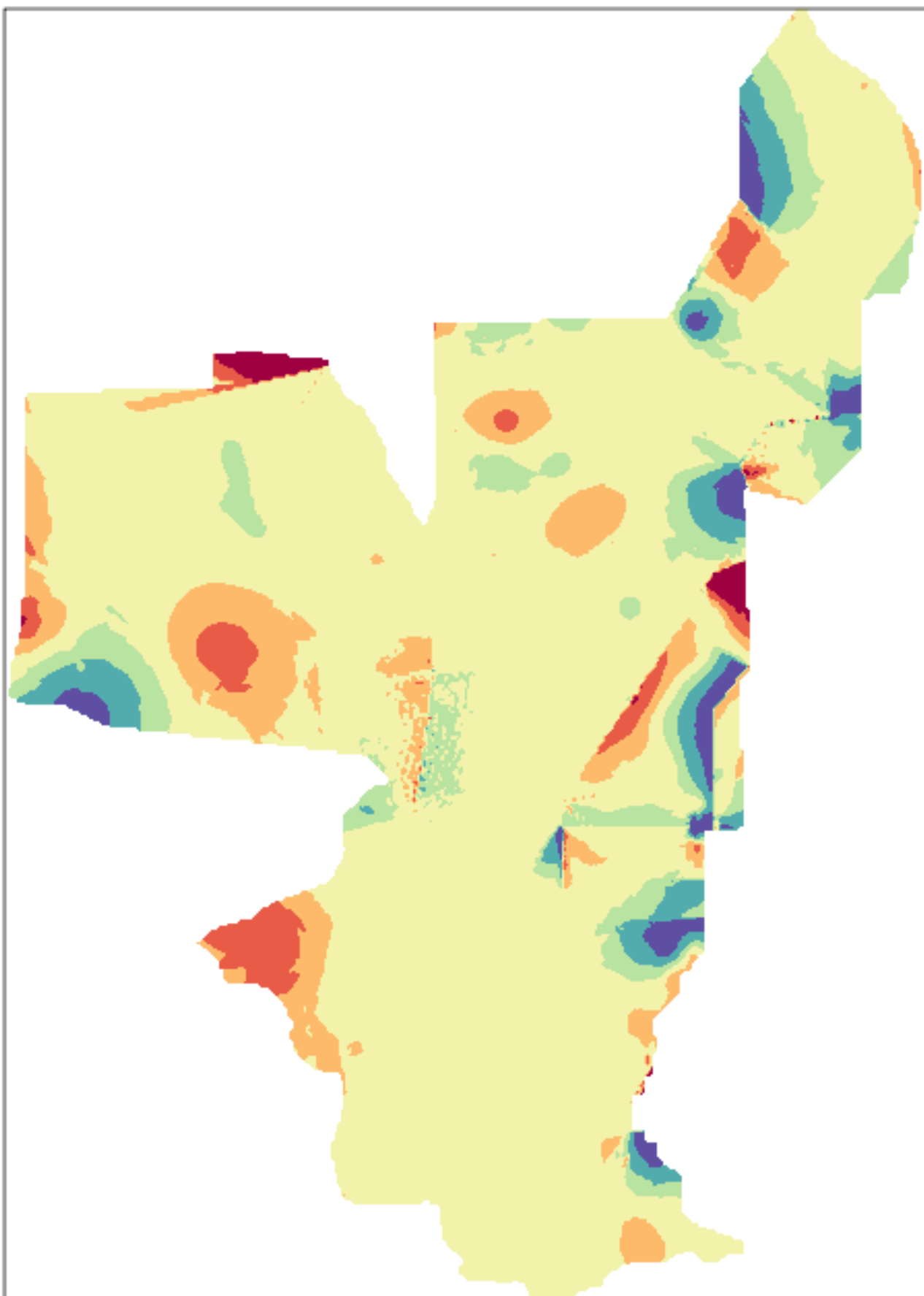
-5

-15

-30

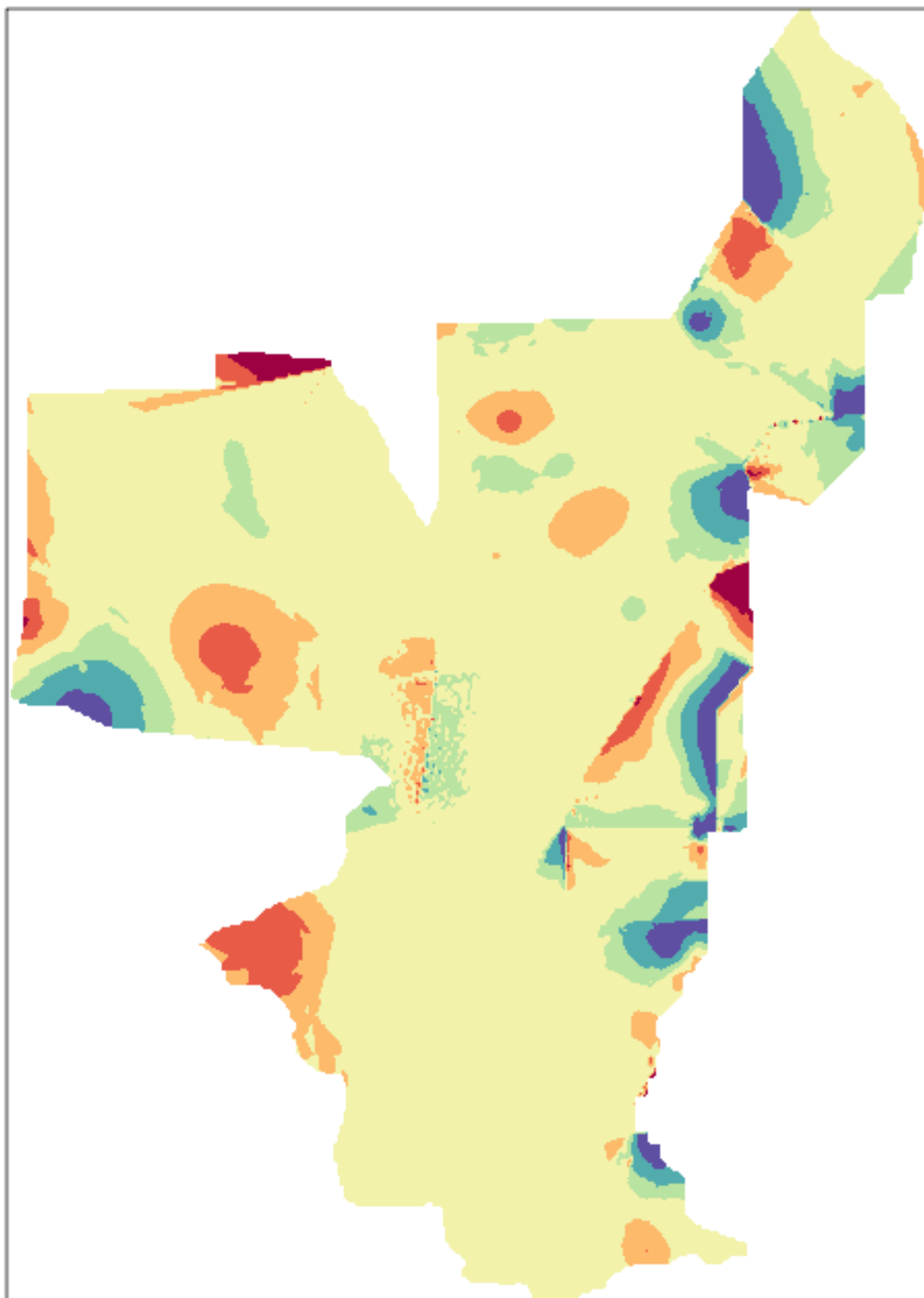
EDEN water-level difference maps (V2 - V1) for 10/02/2004

Diff.
(cm)



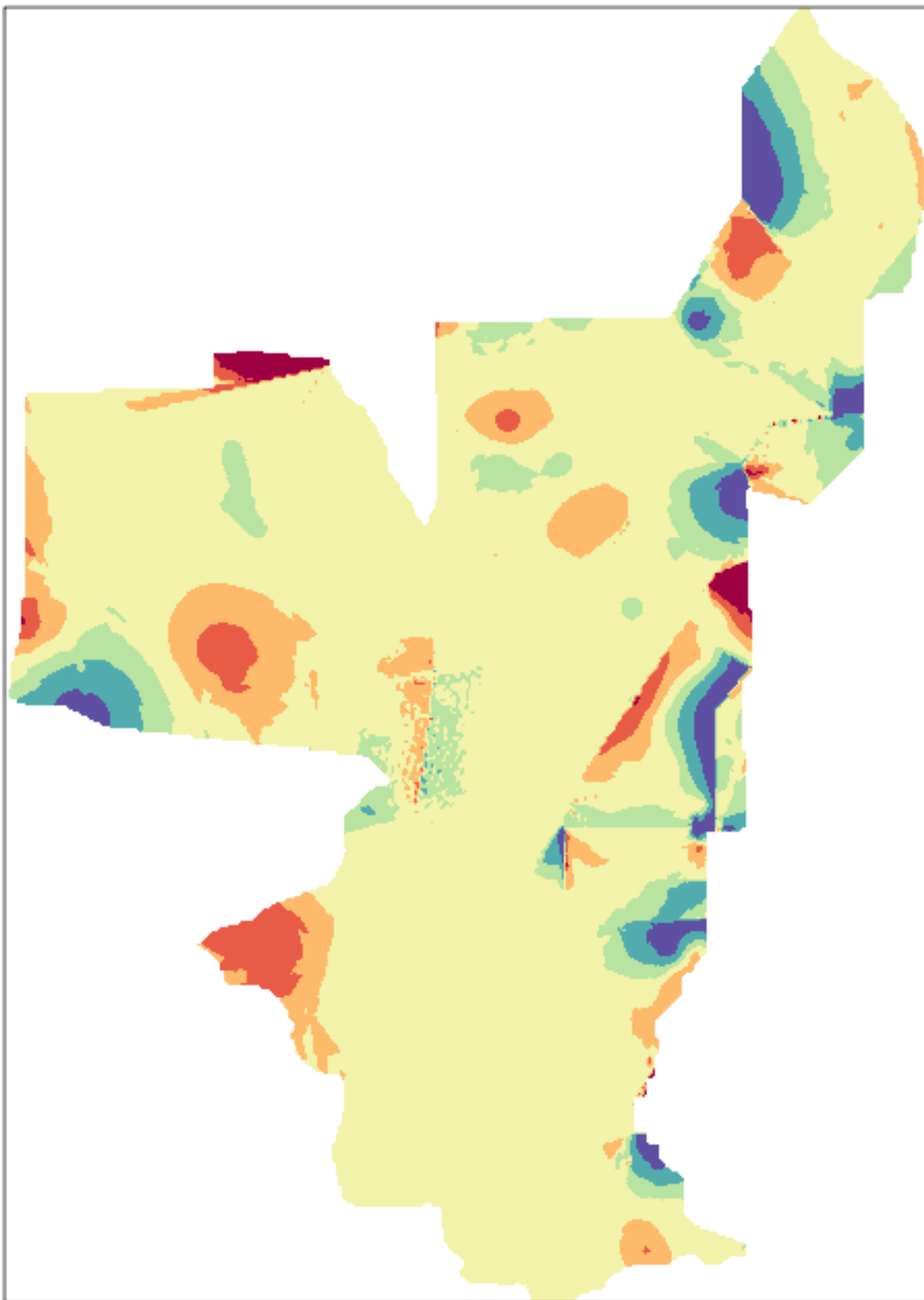
EDEN water-level difference maps (V2 - V1) for 10/03/2004

Diff.
(cm)



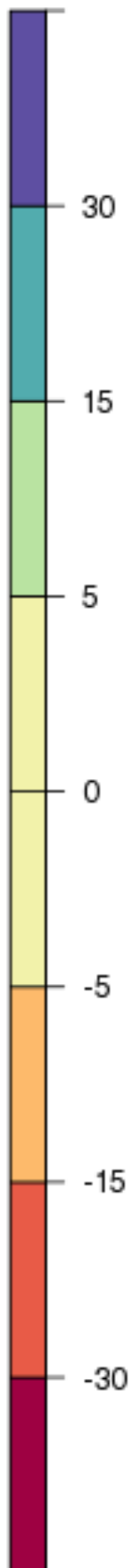
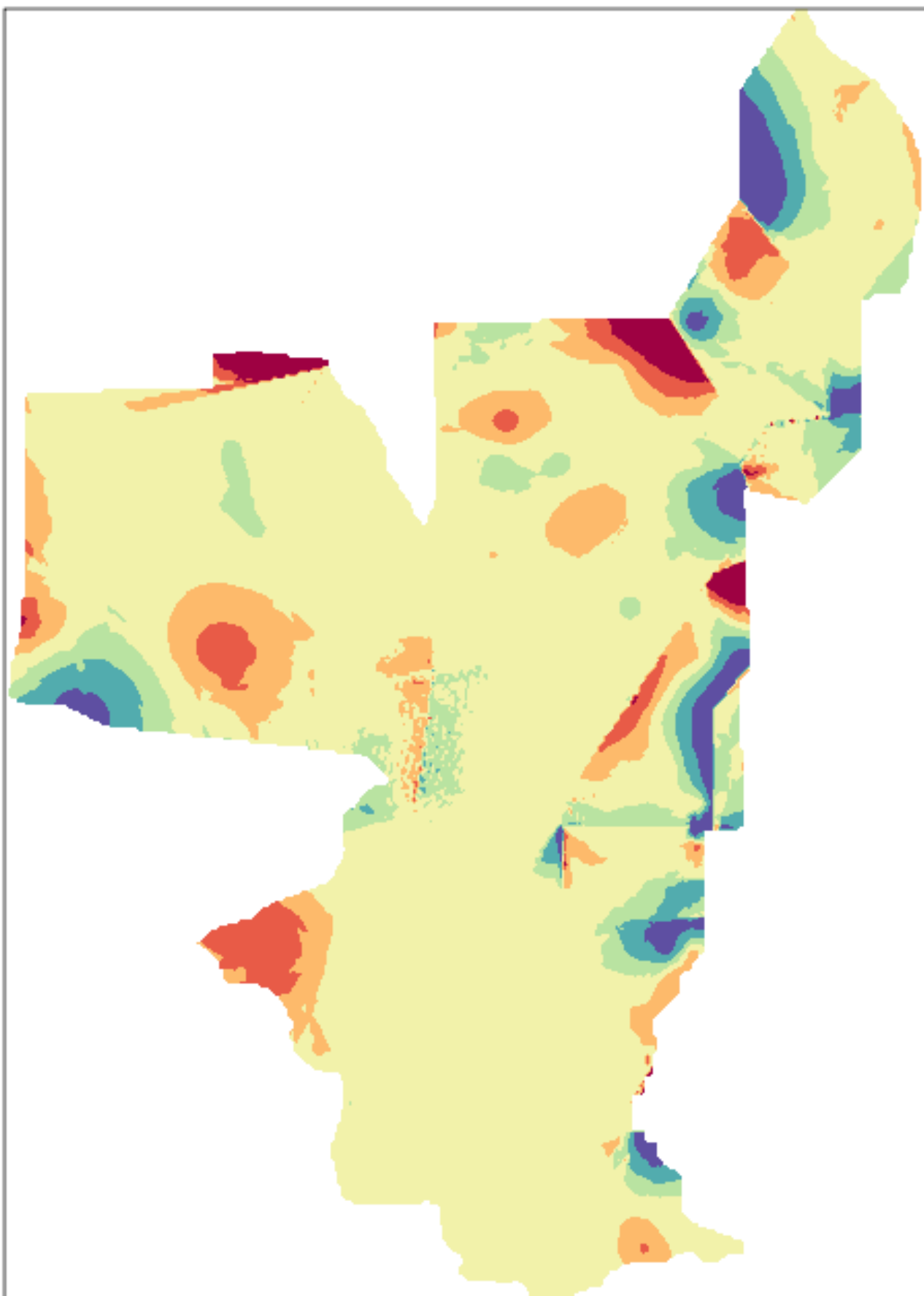
EDEN water-level difference maps (V2 - V1) for 10/04/2004

Diff.
(cm)



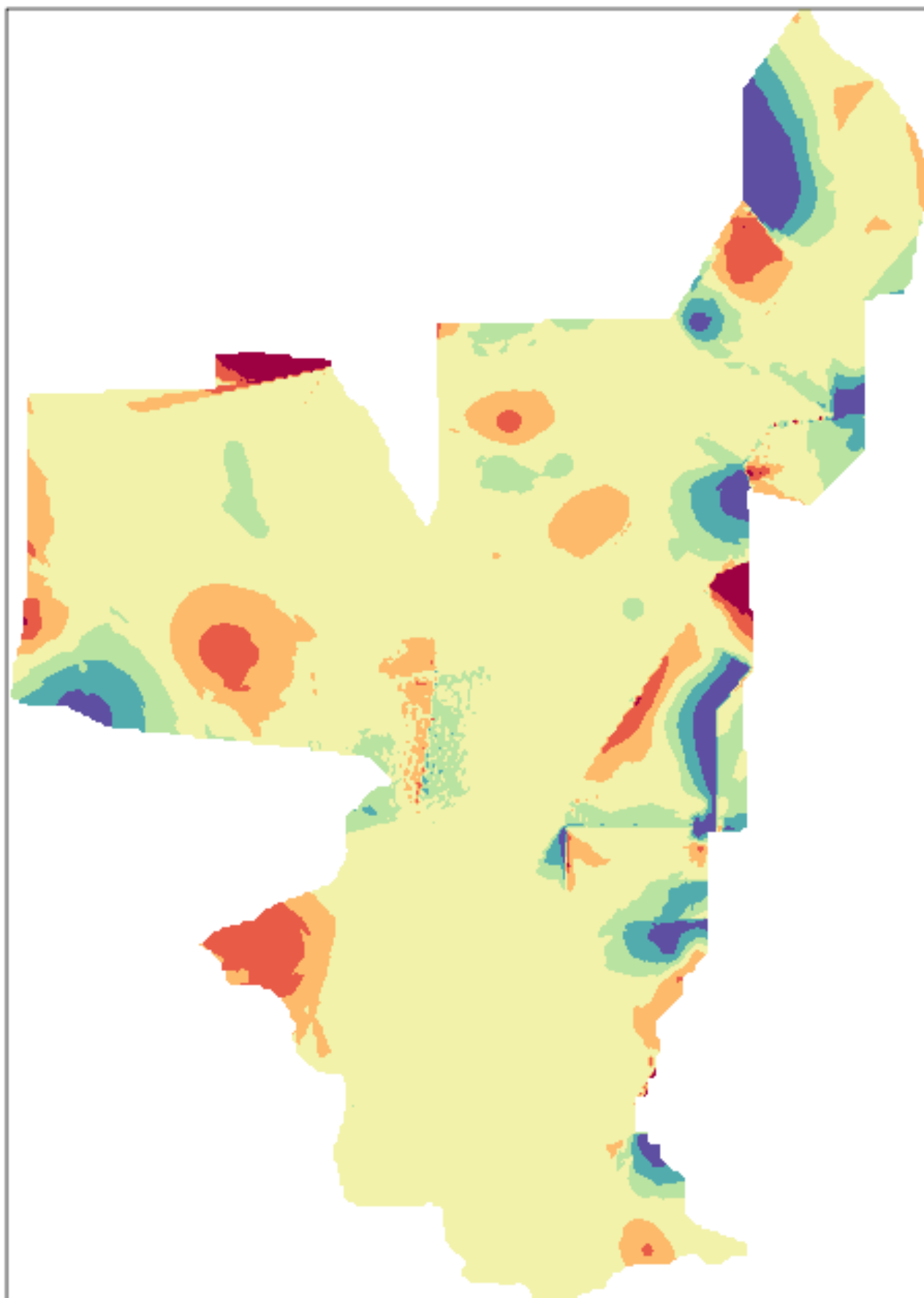
EDEN water-level difference maps (V2 - V1) for 10/05/2004

Diff.
(cm)



EDEN water-level difference maps (V2 - V1) for 10/06/2004

Diff.
(cm)



30

15

5

0

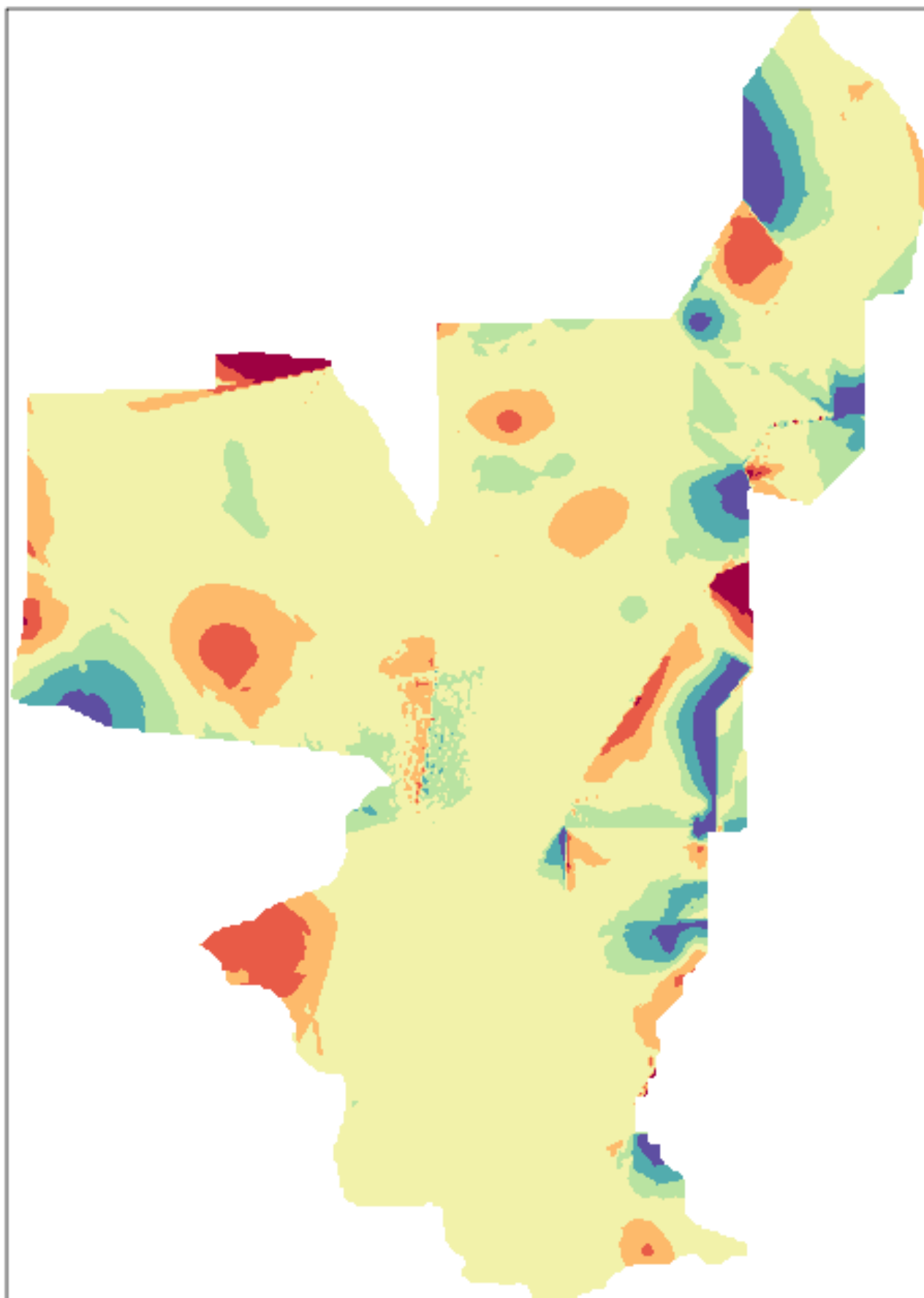
-5

-15

-30

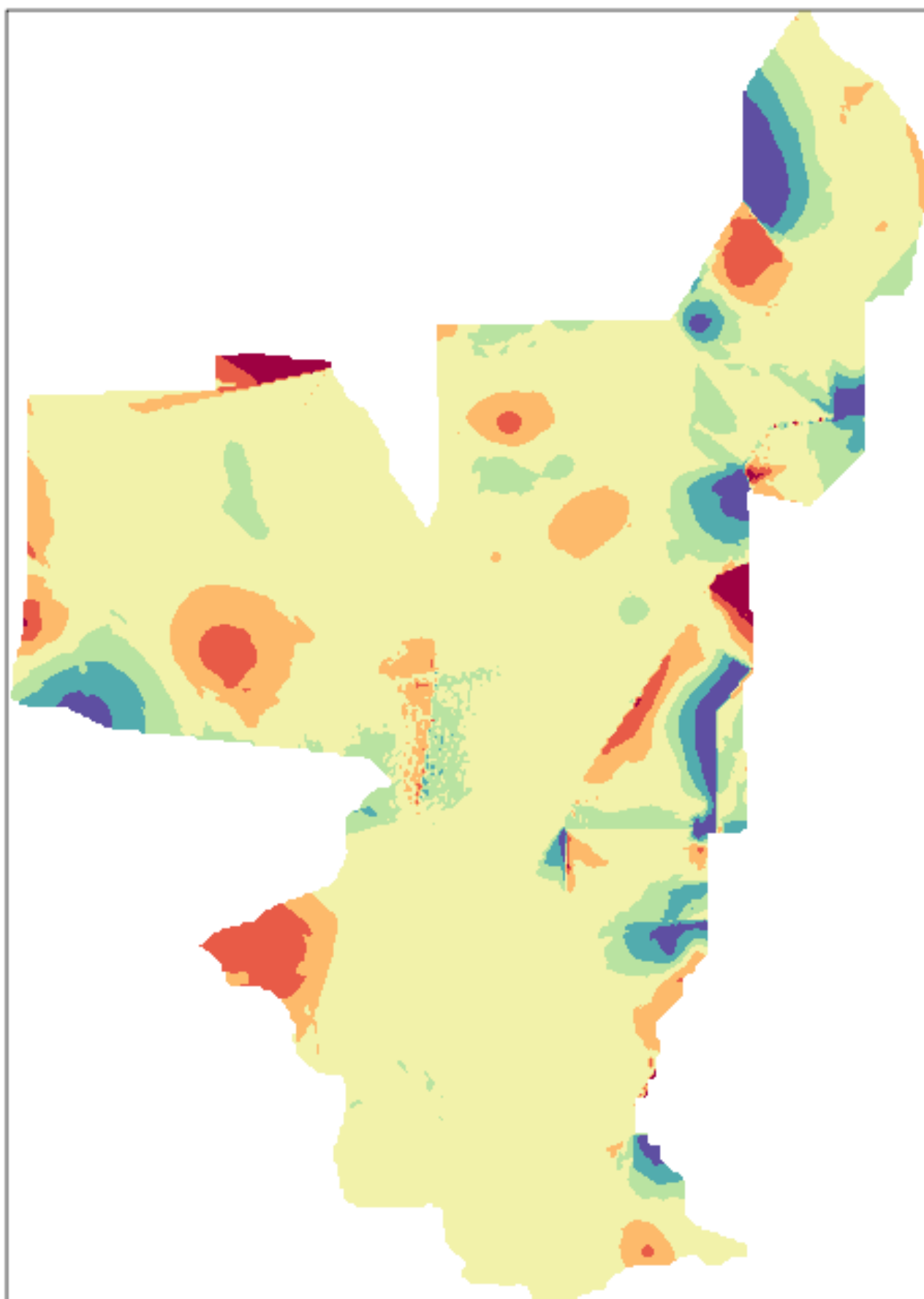
EDEN water-level difference maps (V2 - V1) for 10/07/2004

Diff.
(cm)



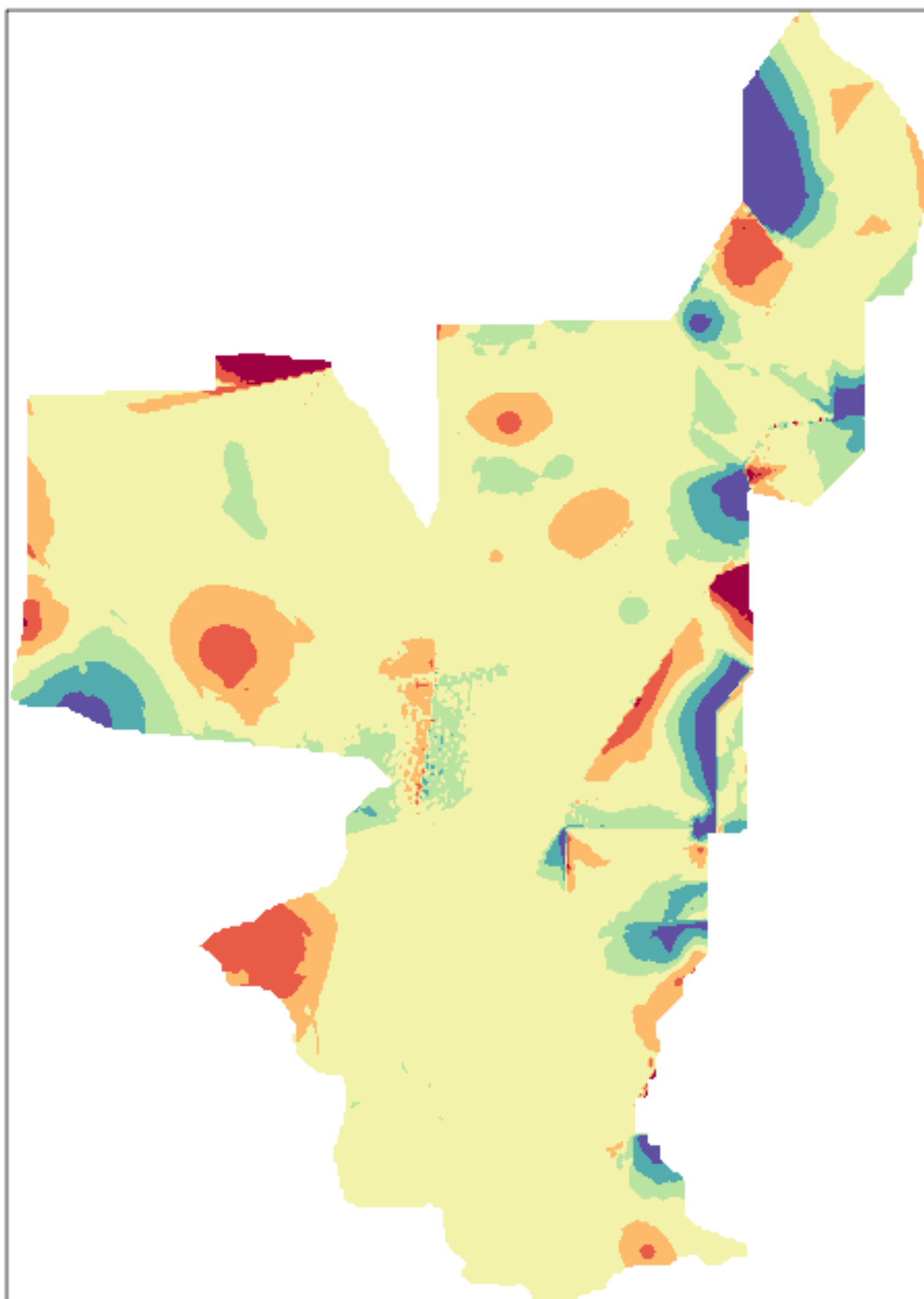
EDEN water-level difference maps (V2 - V1) for 10/08/2004

Diff.
(cm)



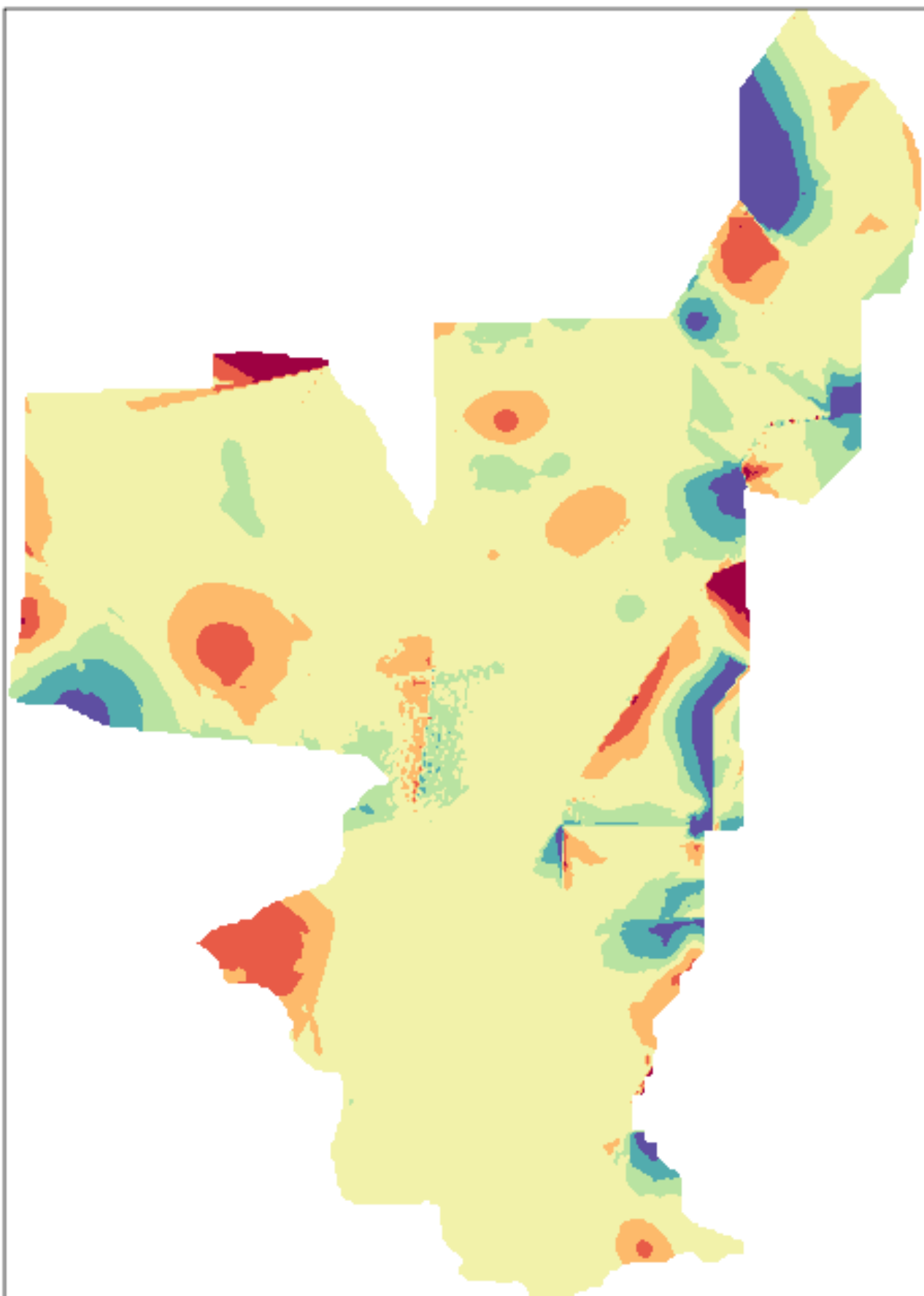
EDEN water-level difference maps (V2 - V1) for 10/09/2004

Diff.
(cm)



EDEN water-level difference maps (V2 - V1) for 10/10/2004

Diff.
(cm)



30

15

5

0

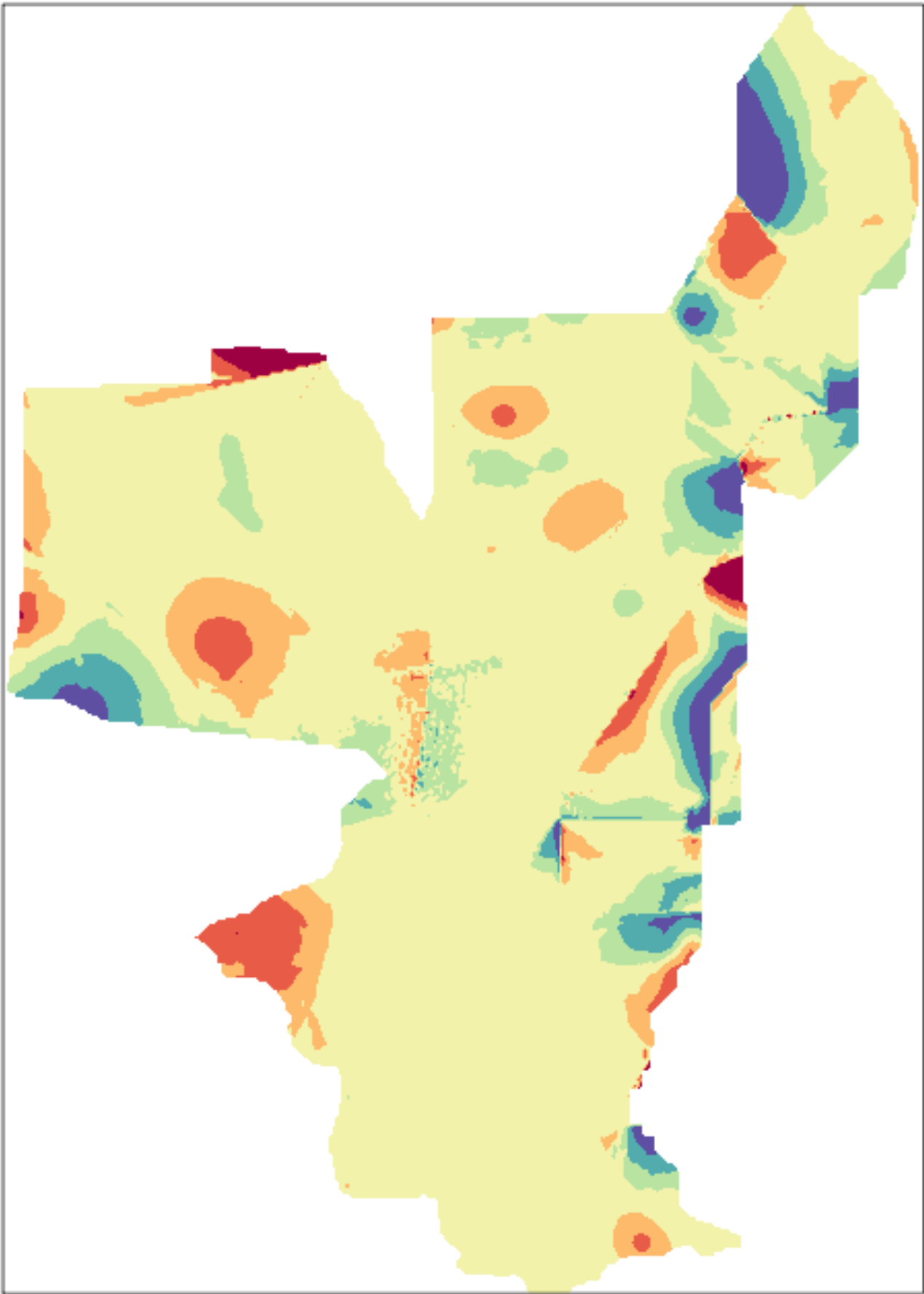
-5

-15

-30

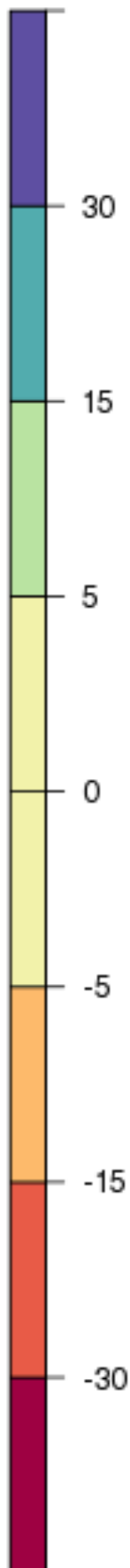
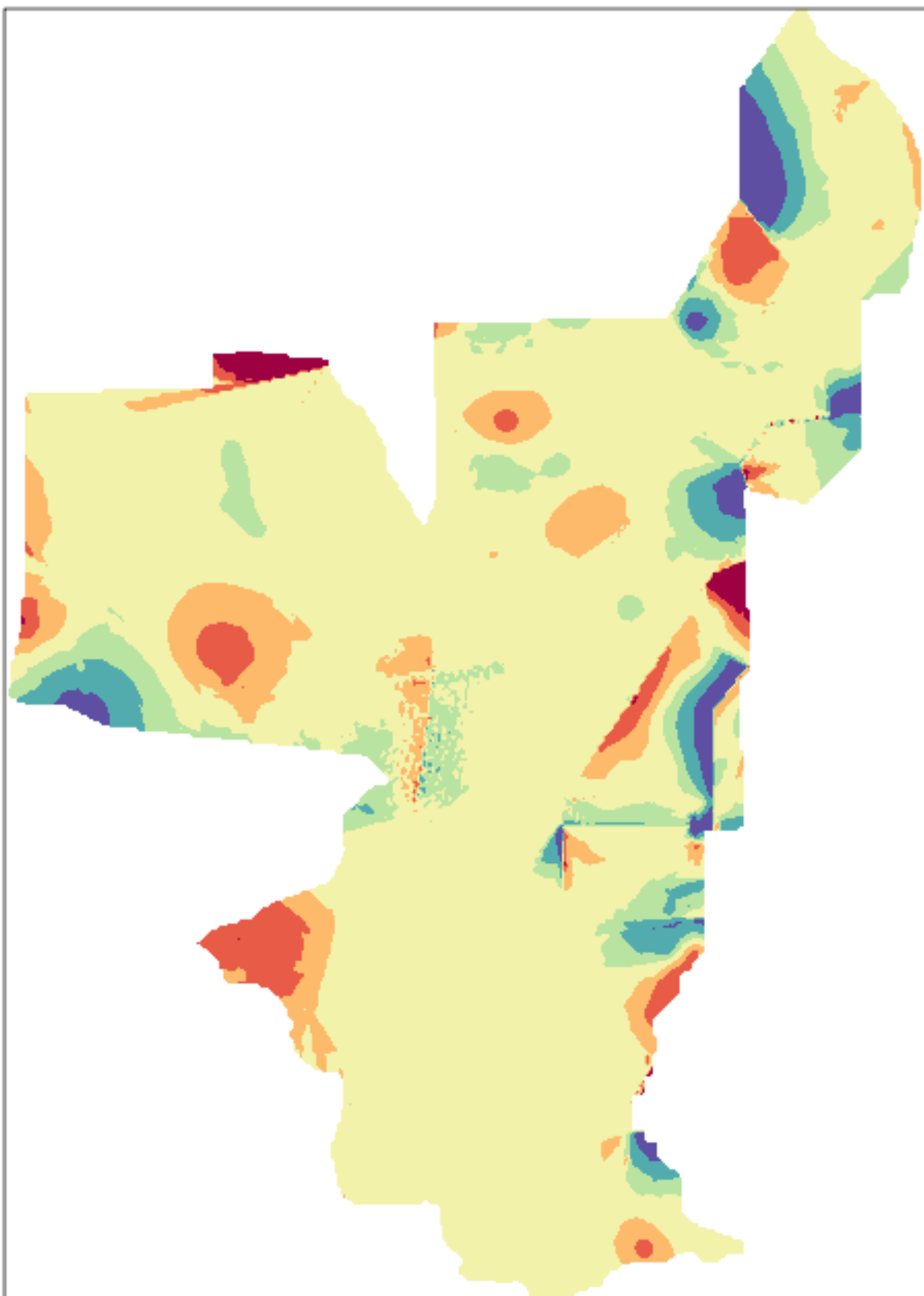
EDEN water-level difference maps (V2 - V1) for 10/11/2004

Diff.
(cm)



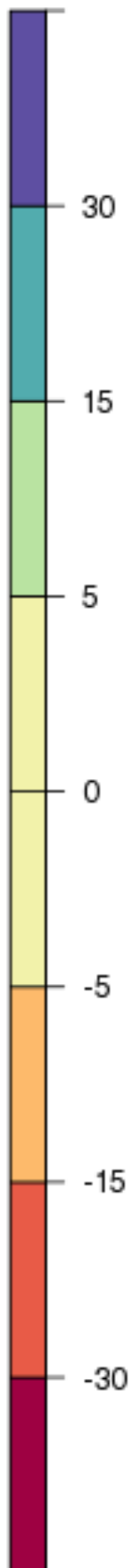
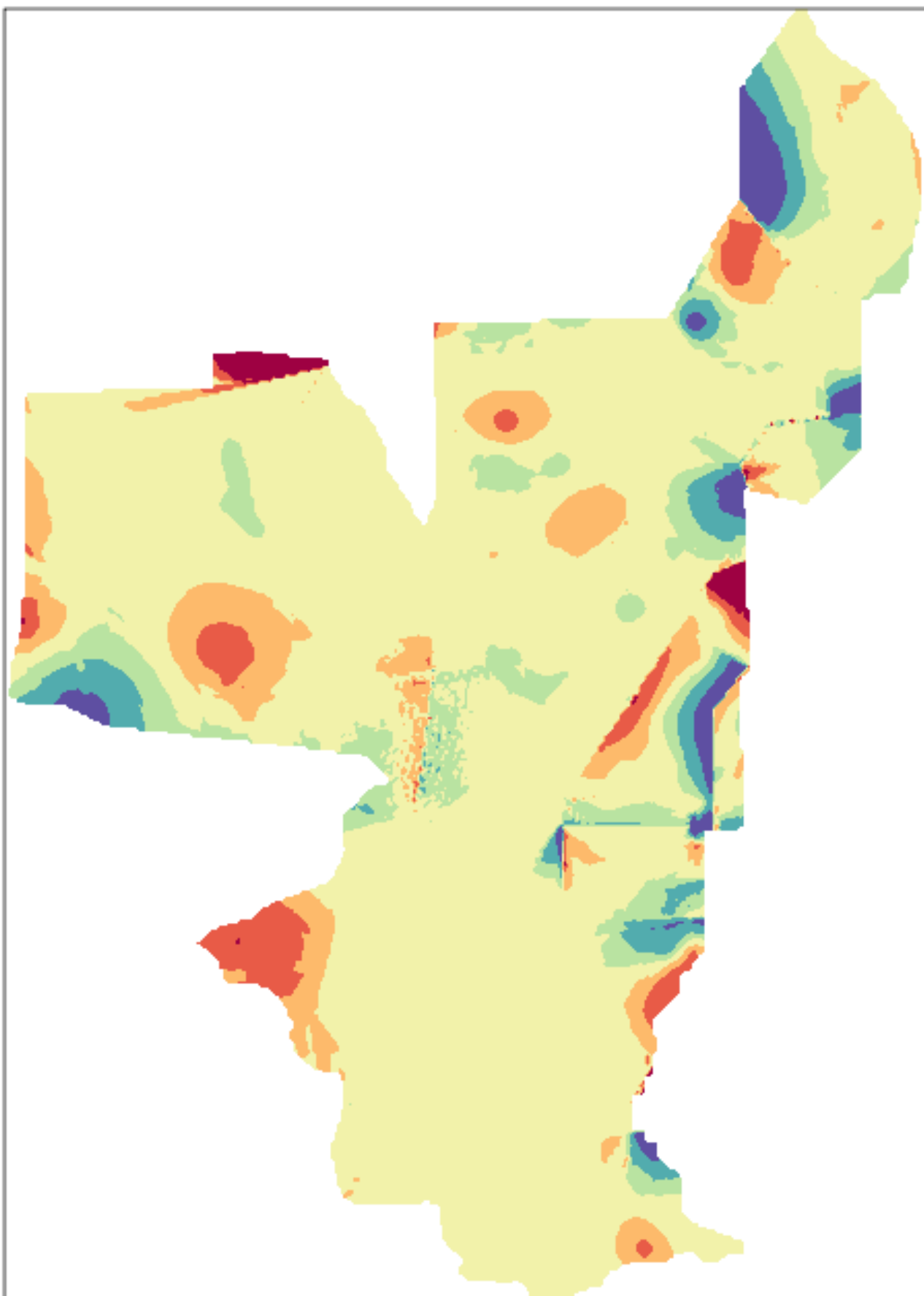
EDEN water-level difference maps (V2 - V1) for 10/12/2004

Diff.
(cm)



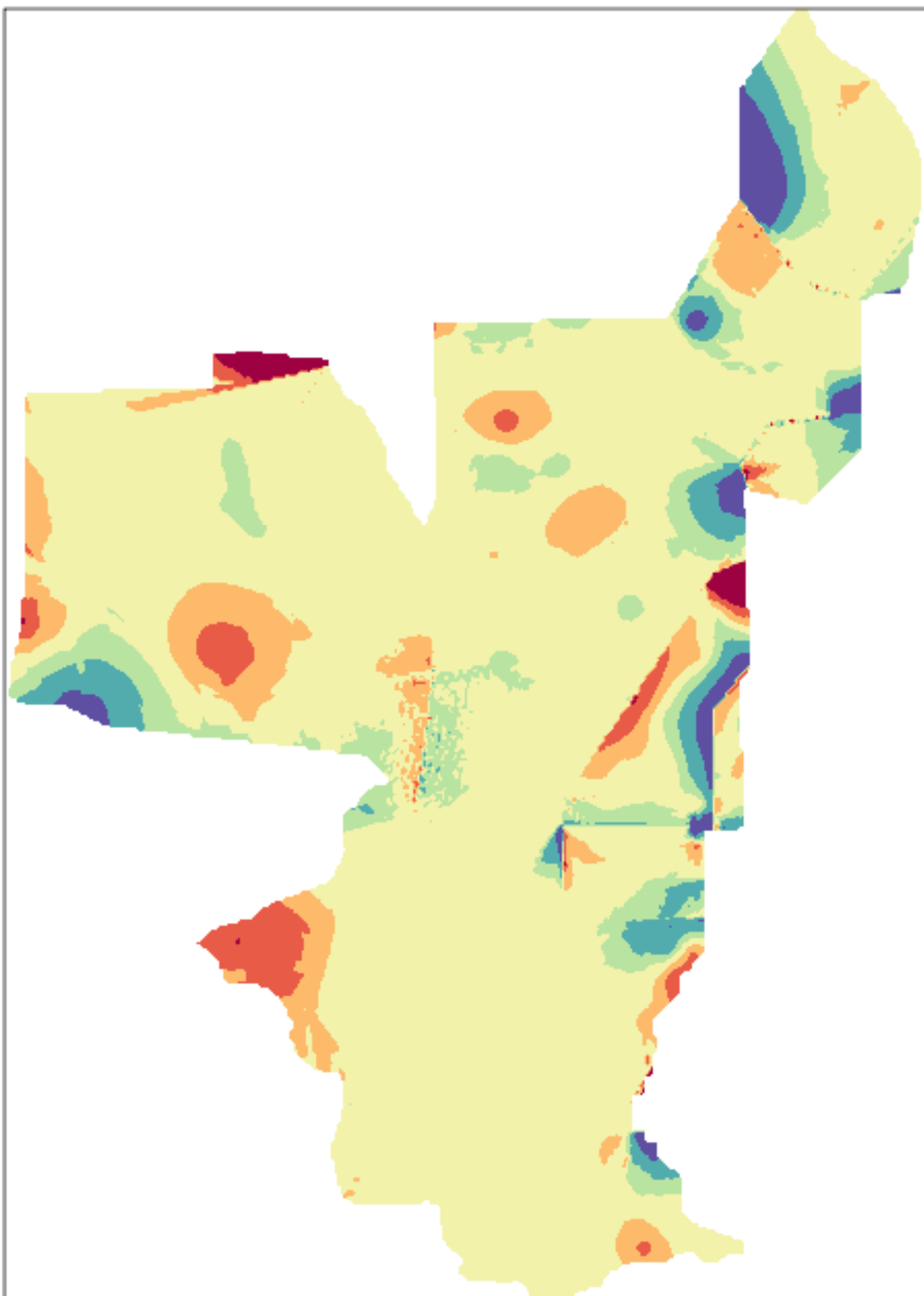
EDEN water-level difference maps (V2 - V1) for 10/13/2004

Diff.
(cm)



EDEN water-level difference maps (V2 - V1) for 10/14/2004

Diff.
(cm)



30

15

5

0

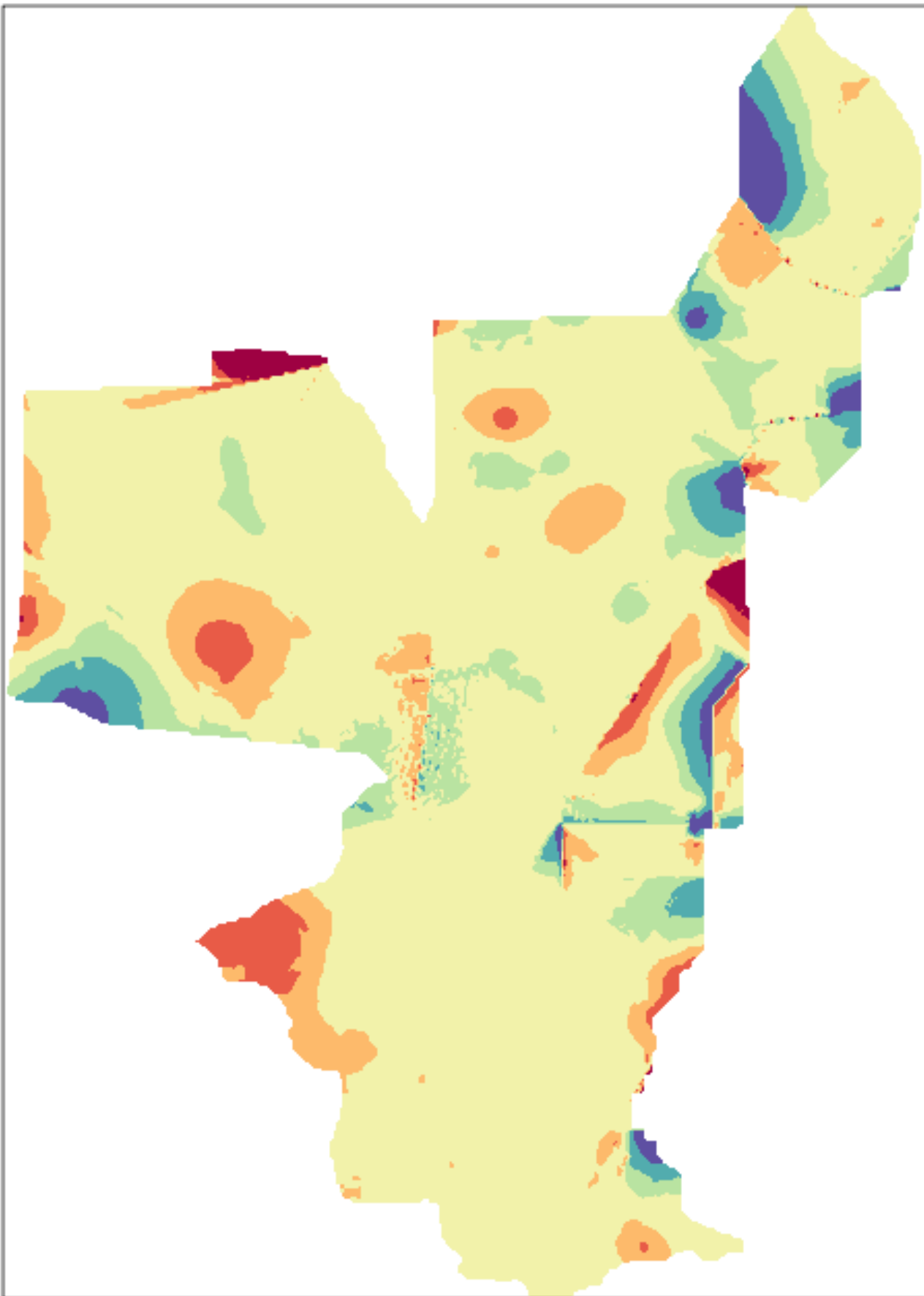
-5

-15

-30

EDEN water-level difference maps (V2 - V1) for 10/15/2004

Diff.
(cm)



30

15

5

0

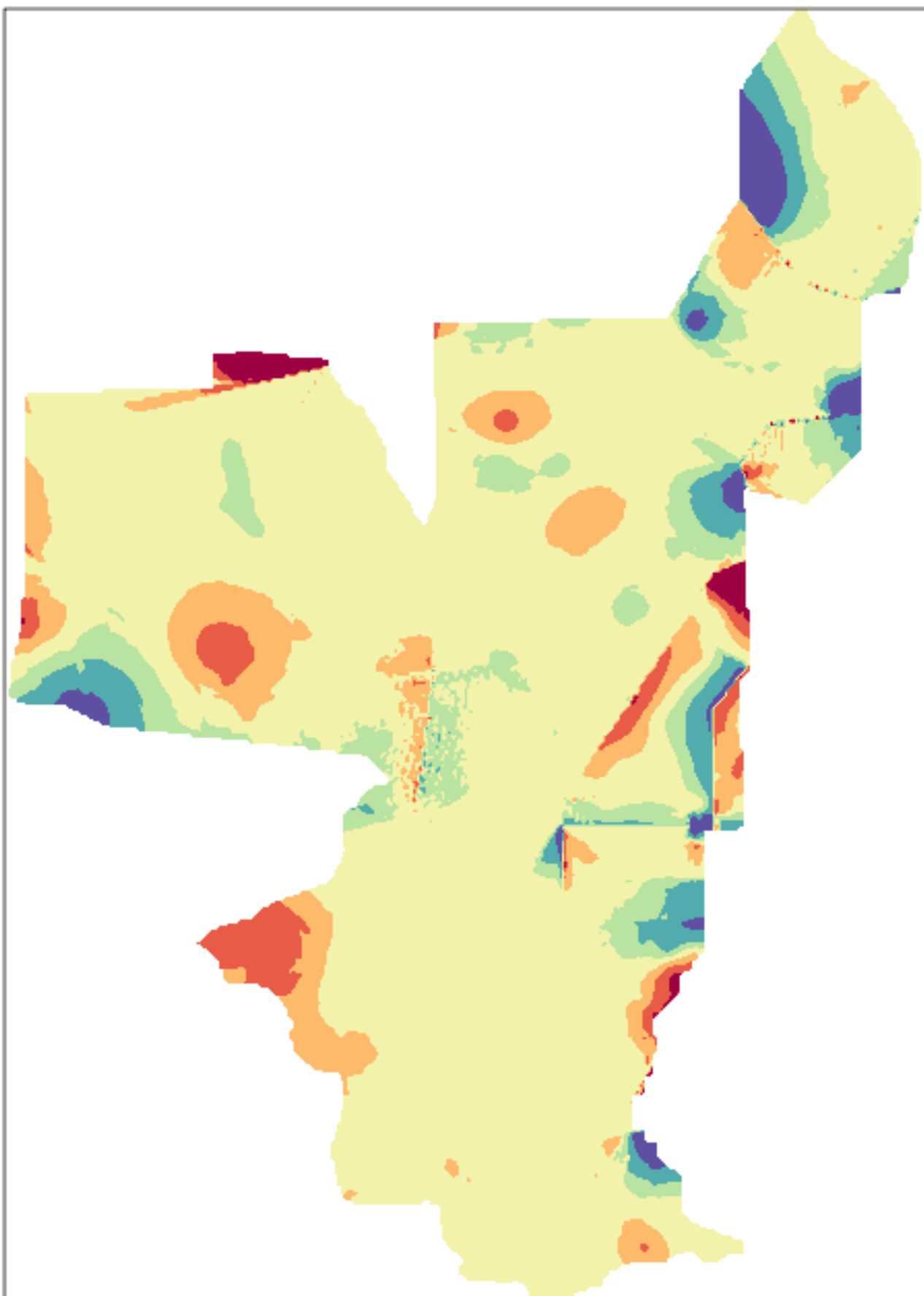
-5

-15

-30

EDEN water-level difference maps (V2 - V1) for 10/16/2004

Diff.
(cm)



30

15

5

0

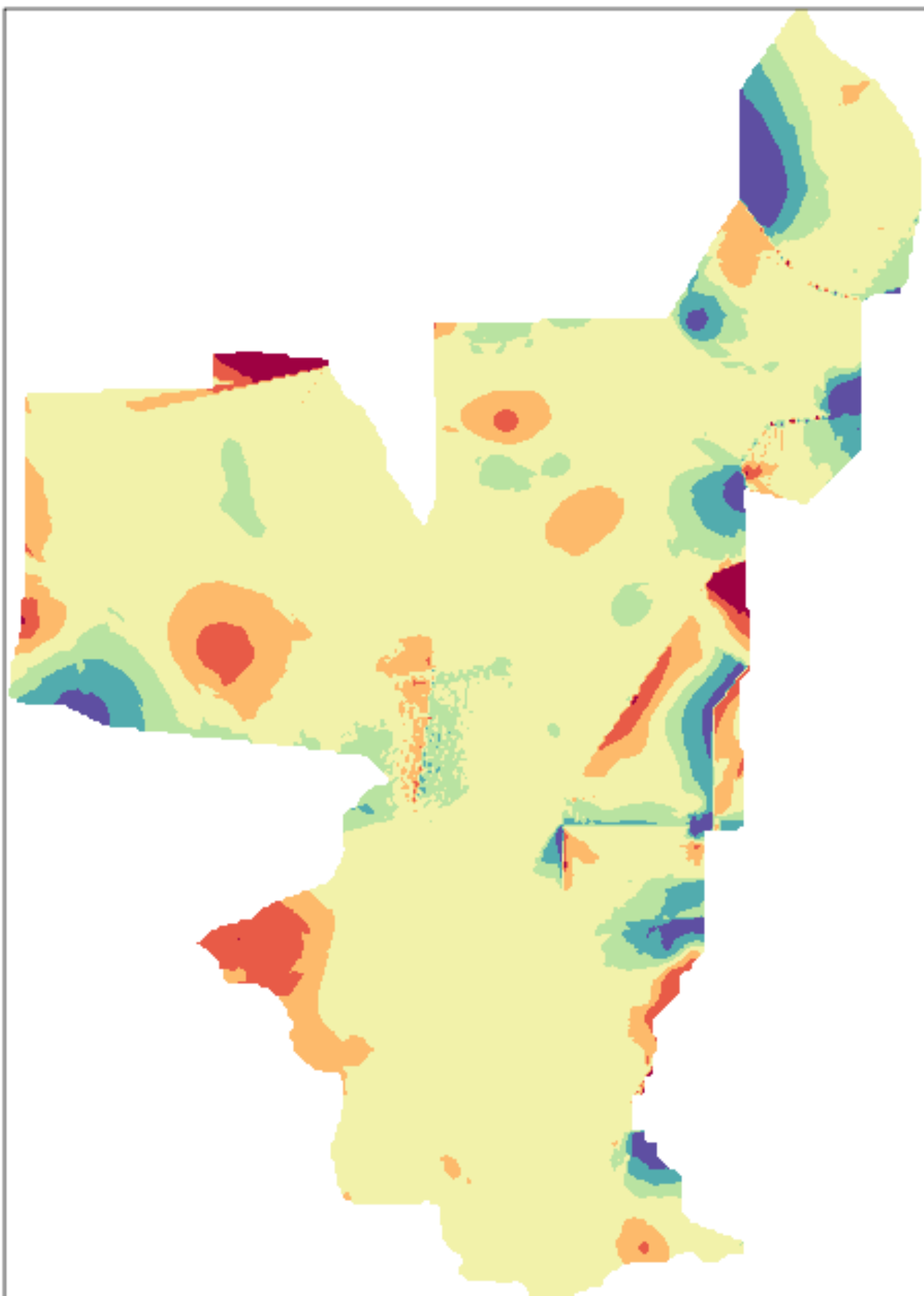
-5

-15

-30

EDEN water-level difference maps (V2 - V1) for 10/17/2004

Diff.
(cm)



30

15

5

0

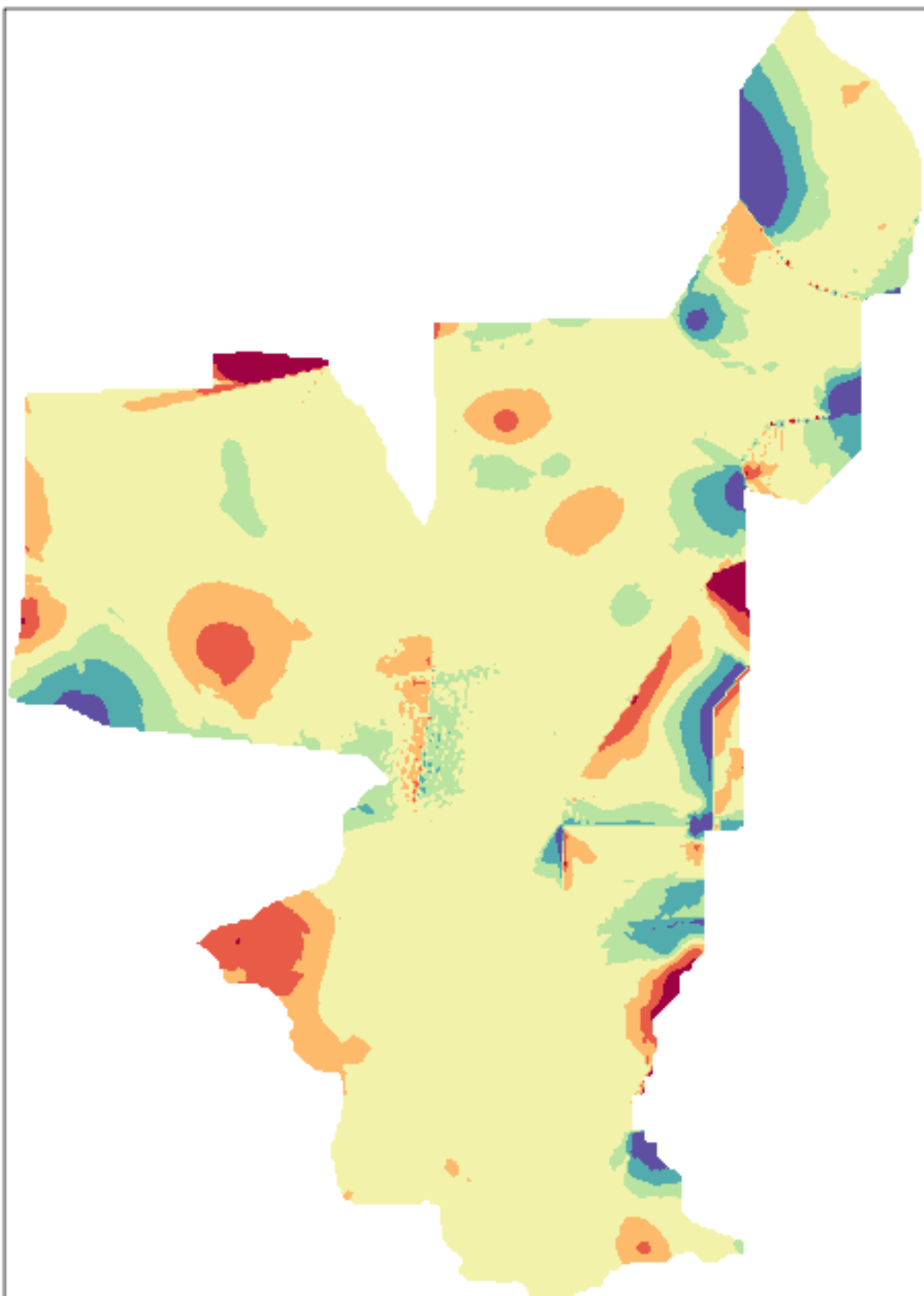
-5

-15

-30

EDEN water-level difference maps (V2 - V1) for 10/18/2004

Diff.
(cm)



30

15

5

0

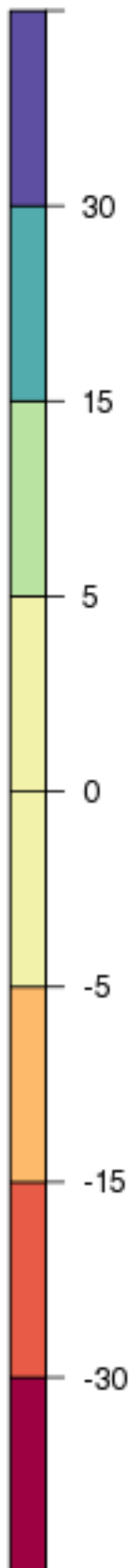
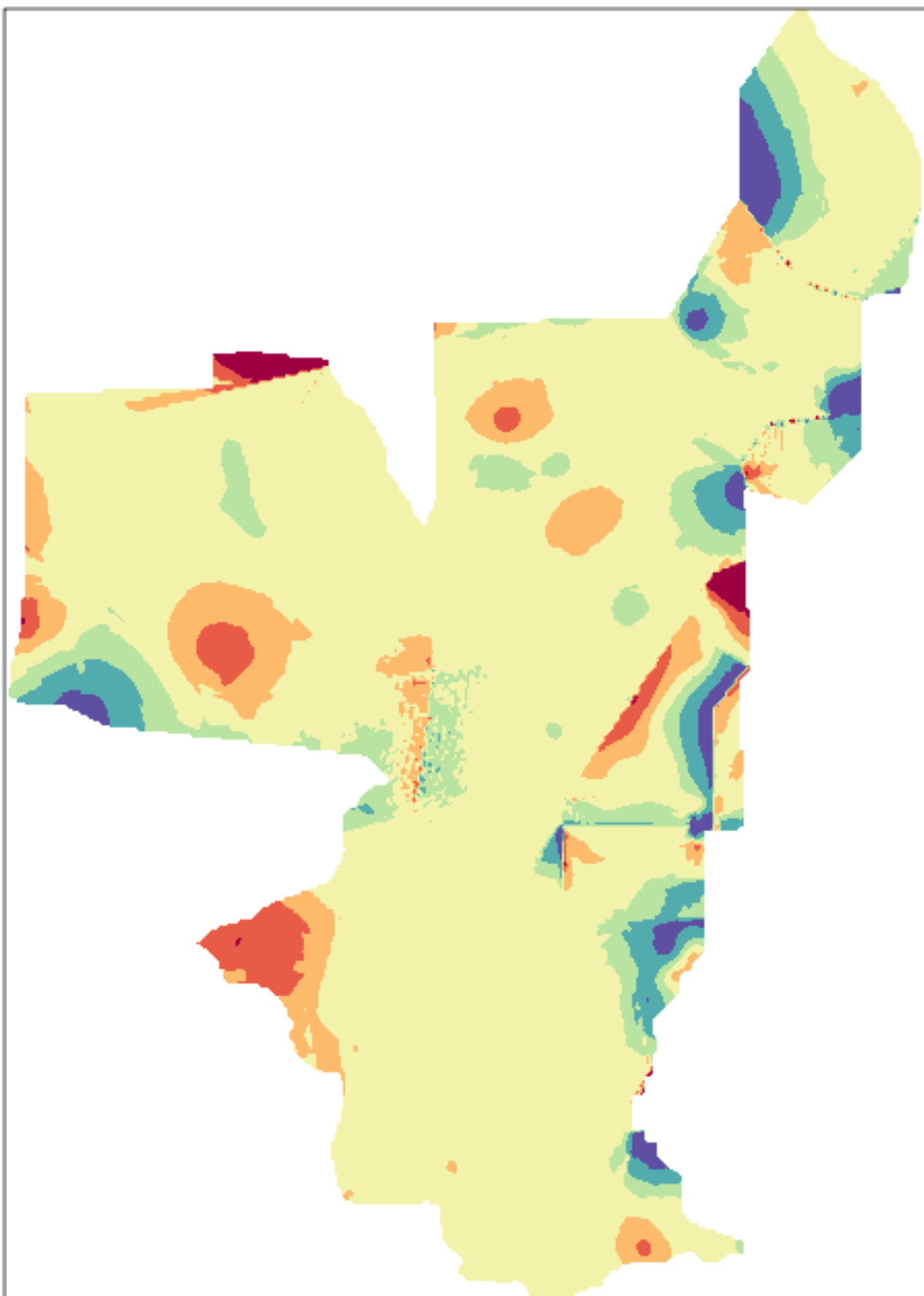
-5

-15

-30

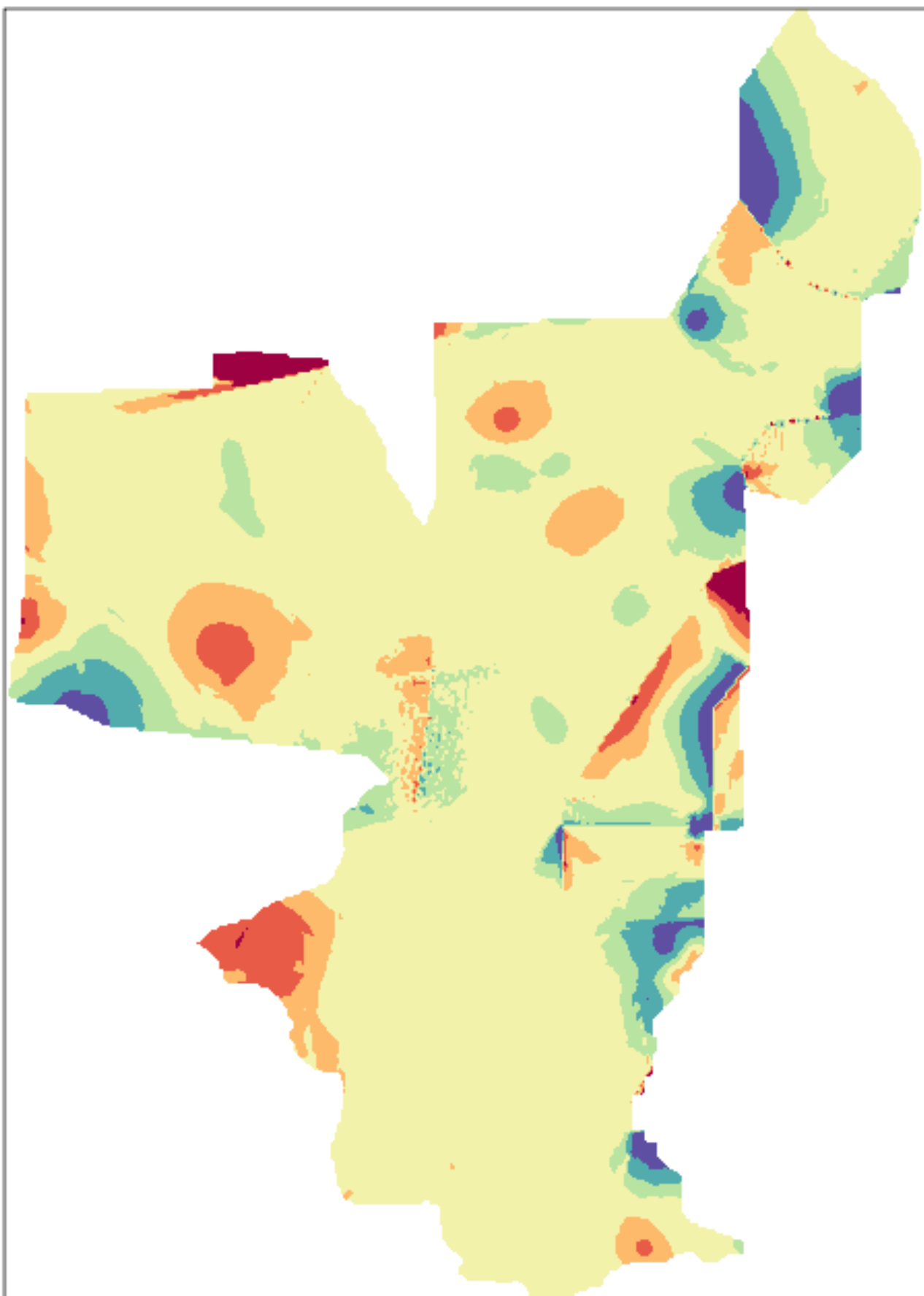
EDEN water-level difference maps (V2 - V1) for 10/19/2004

Diff.
(cm)



EDEN water-level difference maps (V2 - V1) for 10/20/2004

Diff.
(cm)



30

15

5

0

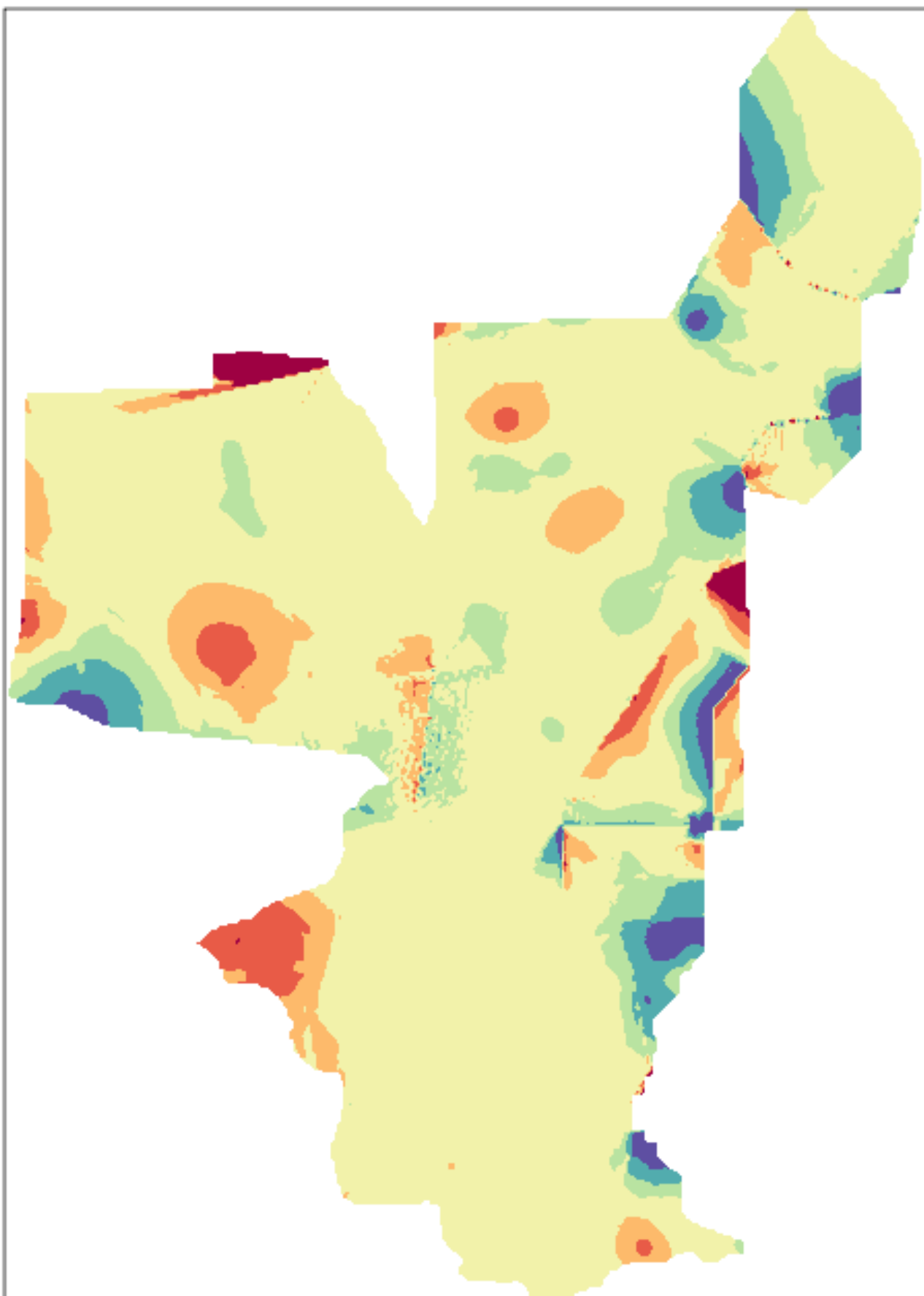
-5

-15

-30

EDEN water-level difference maps (V2 - V1) for 10/21/2004

Diff.
(cm)



30

15

5

0

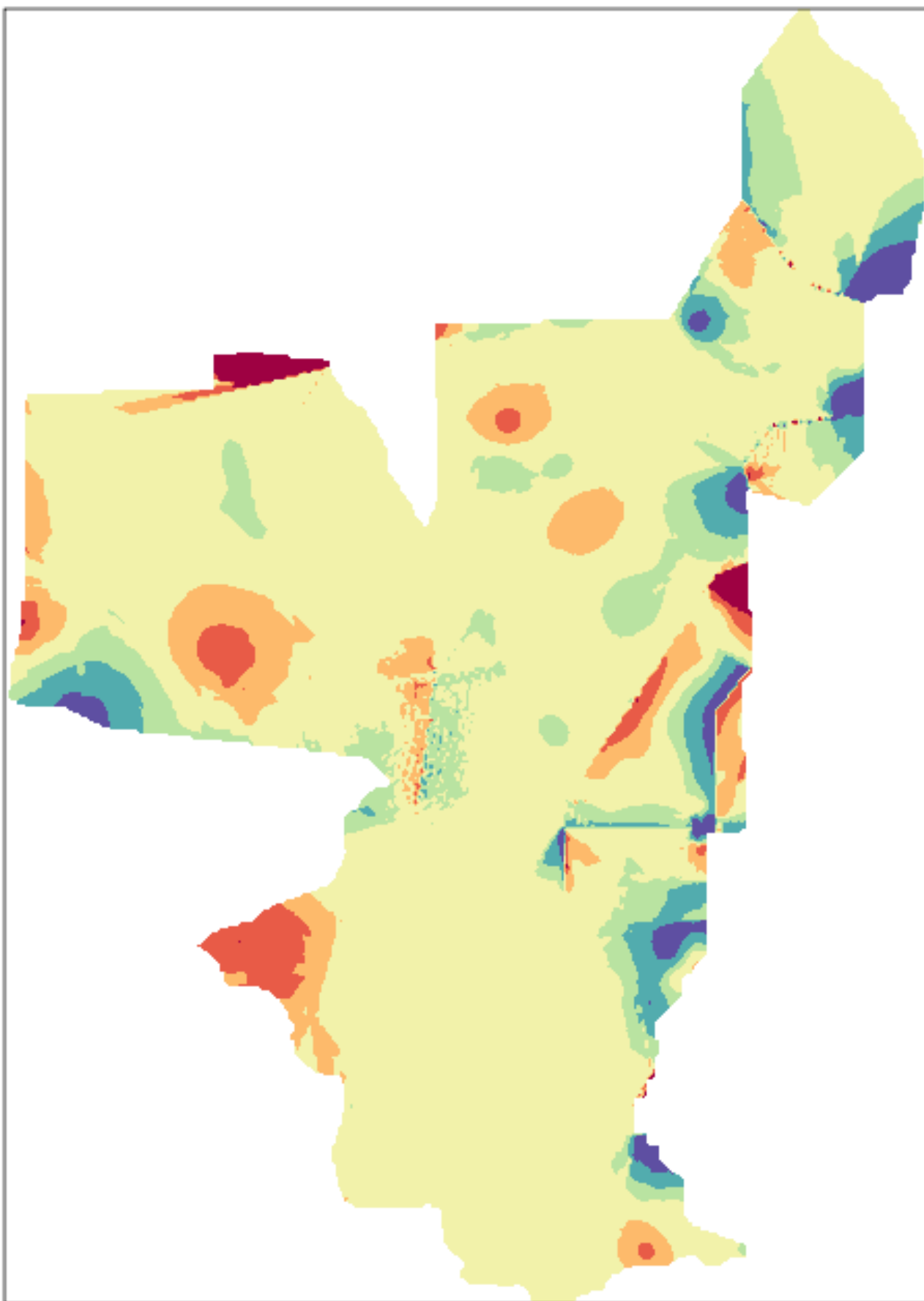
-5

-15

-30

EDEN water-level difference maps (V2 - V1) for 10/22/2004

Diff.
(cm)



30

15

5

0

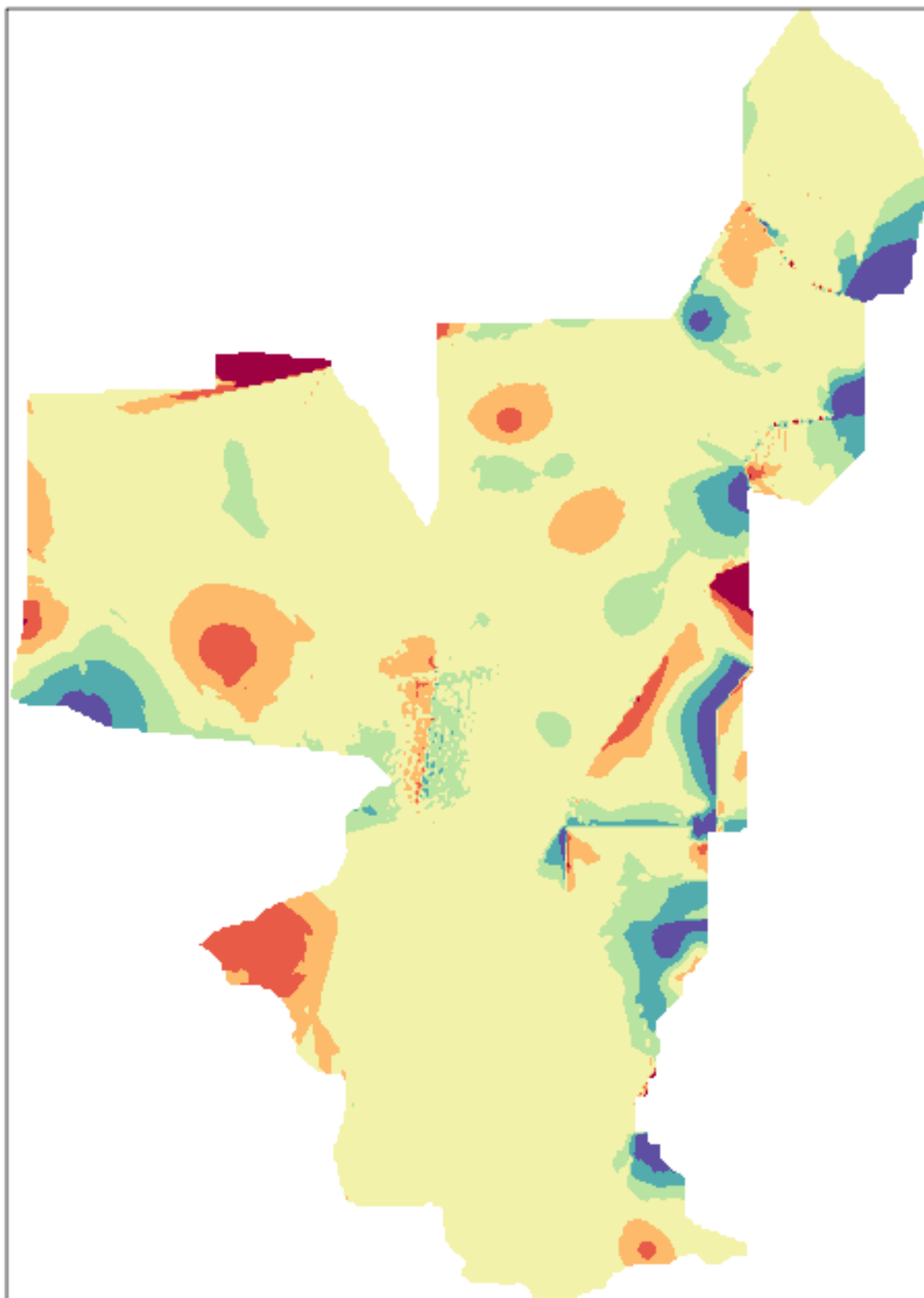
-5

-15

-30

EDEN water-level difference maps (V2 - V1) for 10/23/2004

Diff.
(cm)



30

15

5

0

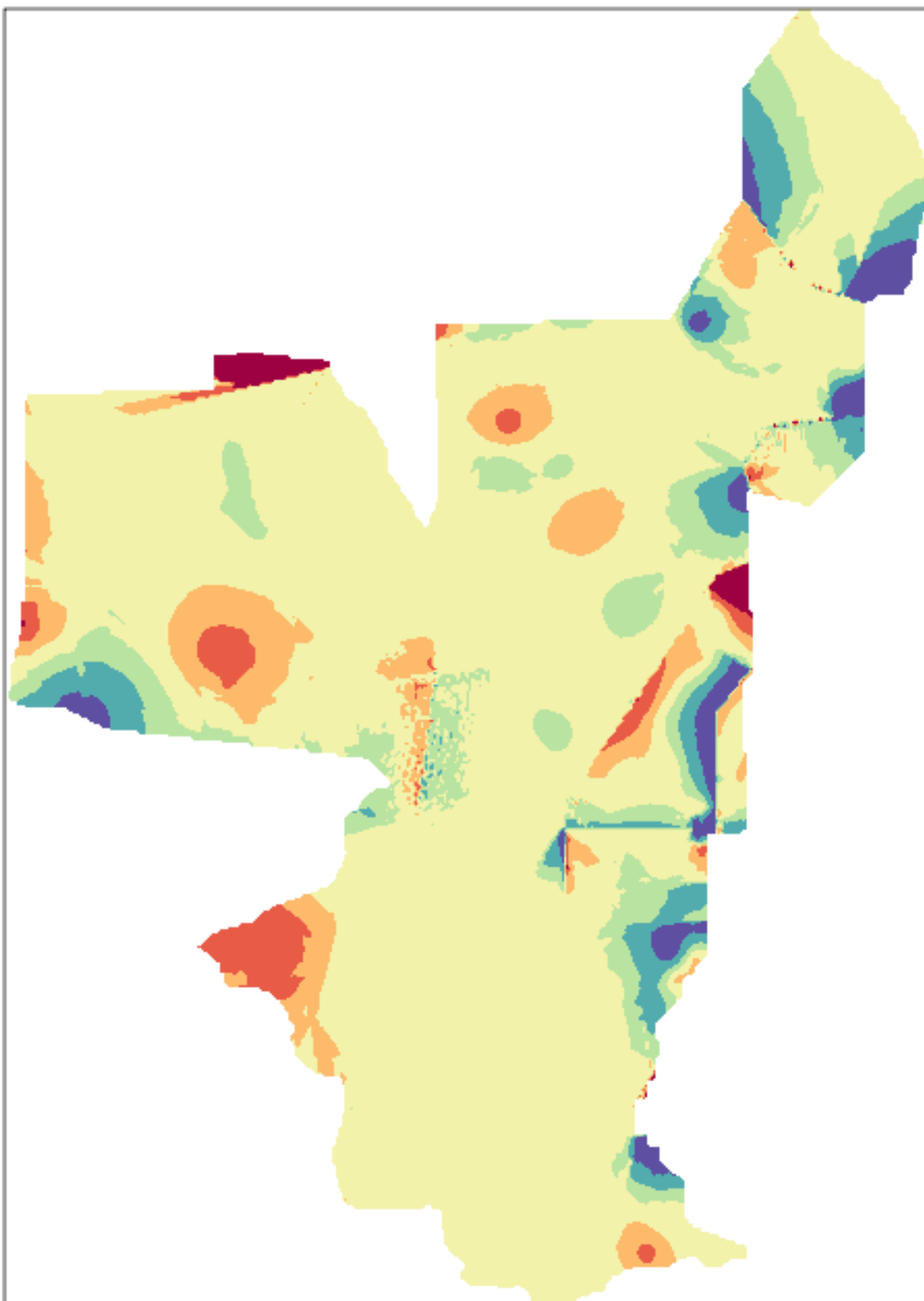
-5

-15

-30

EDEN water-level difference maps (V2 - V1) for 10/24/2004

Diff.
(cm)



30

15

5

0

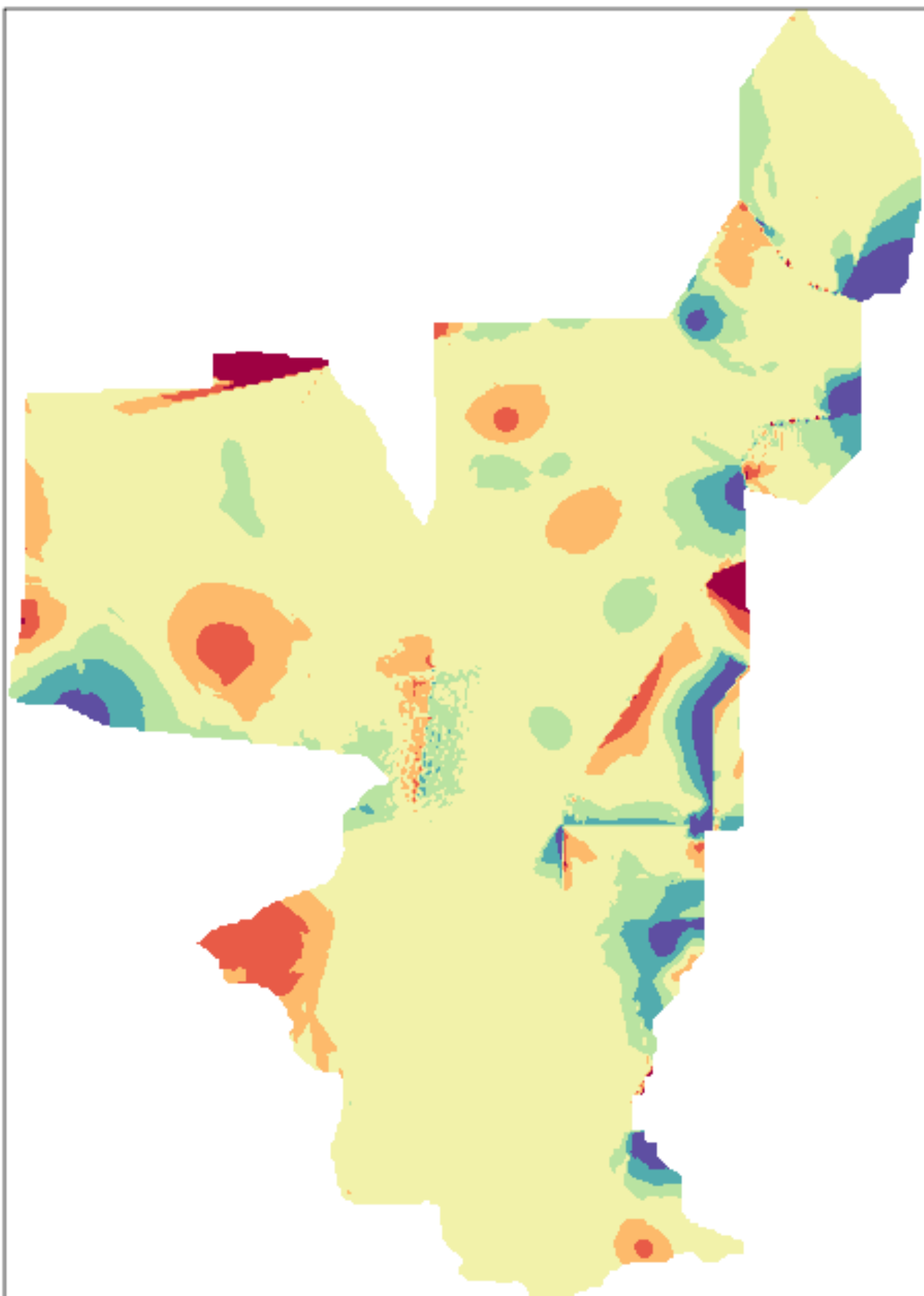
-5

-15

-30

EDEN water-level difference maps (V2 - V1) for 10/25/2004

Diff.
(cm)



30

15

5

0

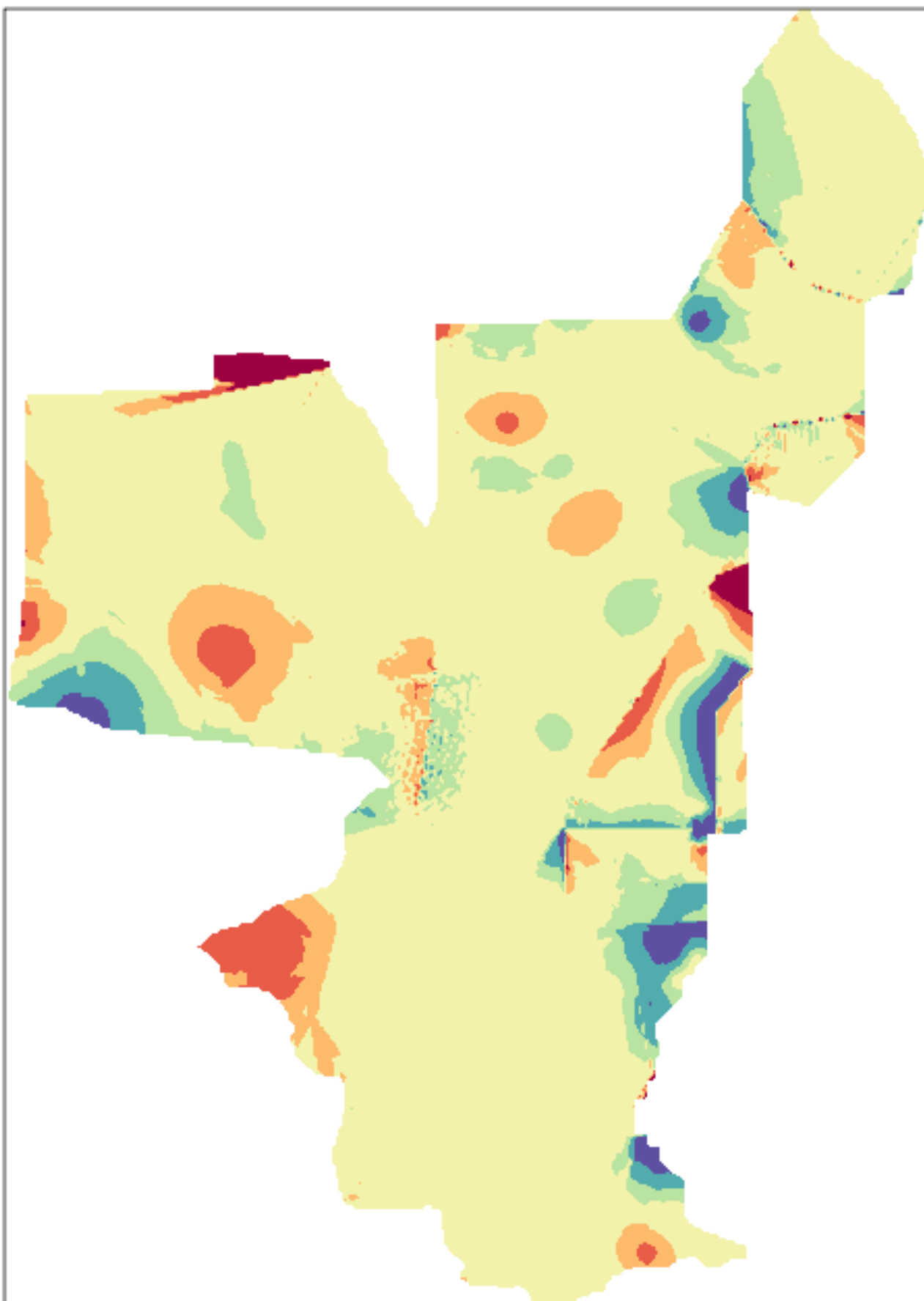
-5

-15

-30

EDEN water-level difference maps (V2 - V1) for 10/26/2004

Diff.
(cm)



30

15

5

0

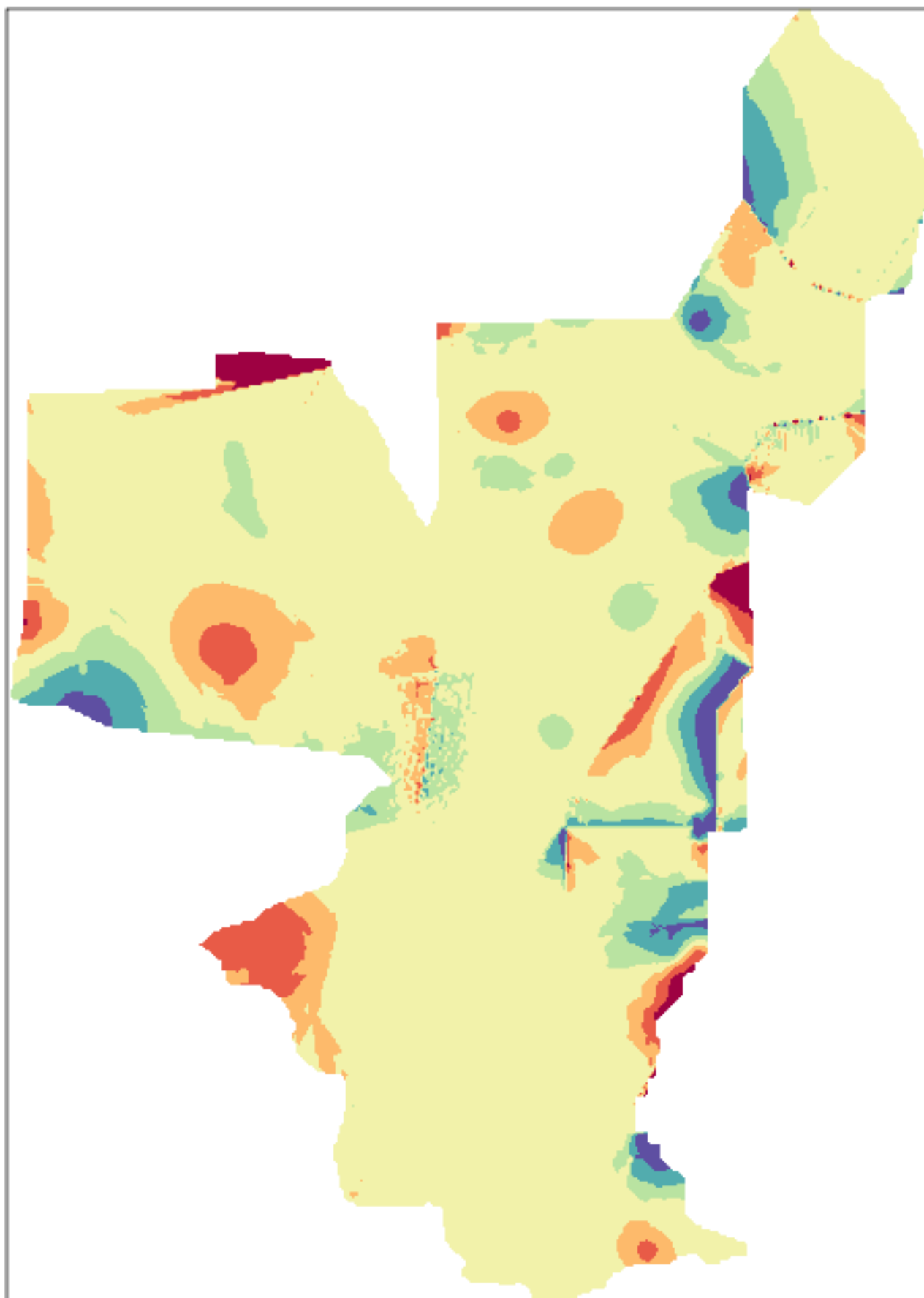
-5

-15

-30

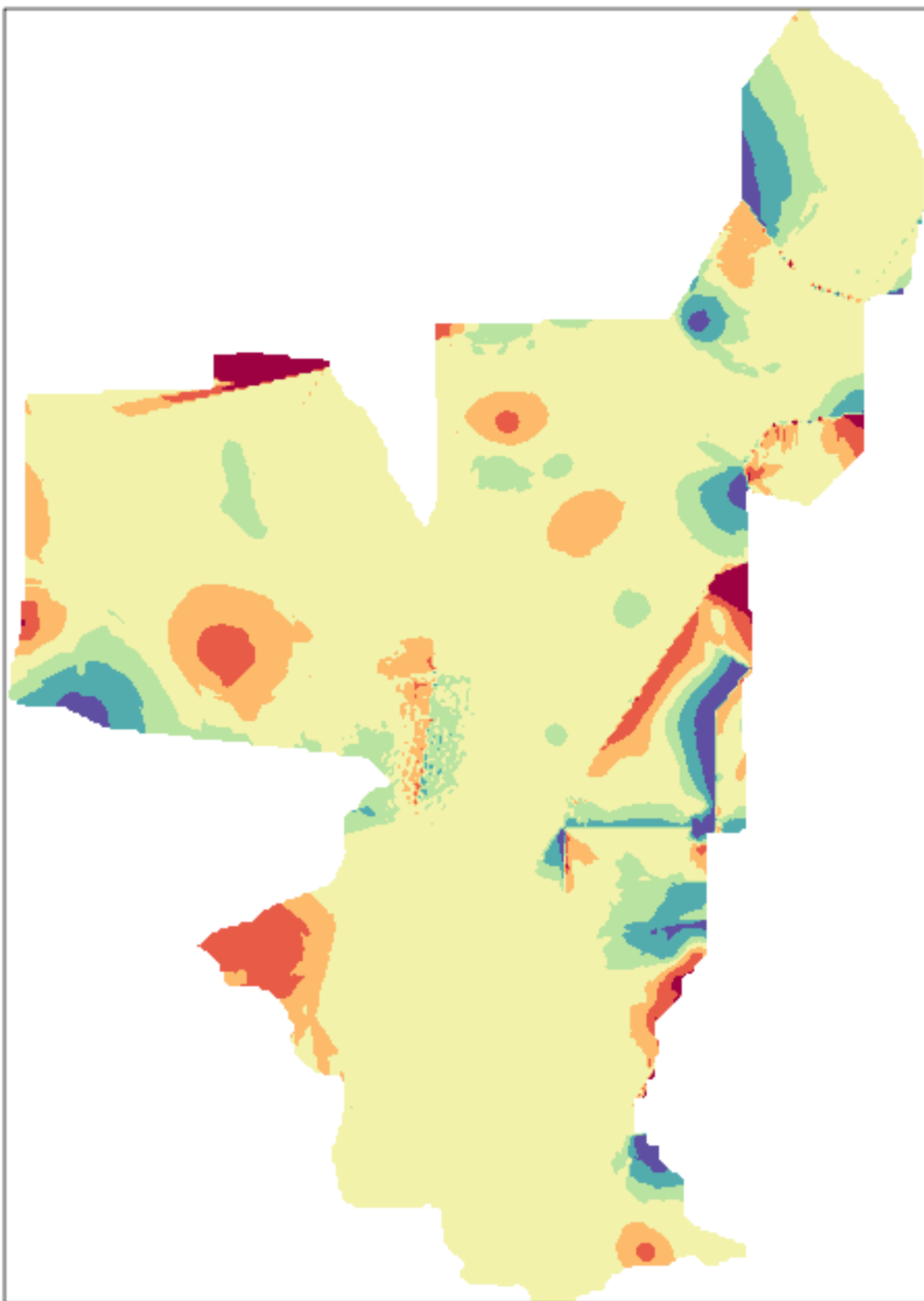
EDEN water-level difference maps (V2 - V1) for 10/27/2004

Diff.
(cm)



EDEN water-level difference maps (V2 - V1) for 10/28/2004

Diff.
(cm)



30

15

5

0

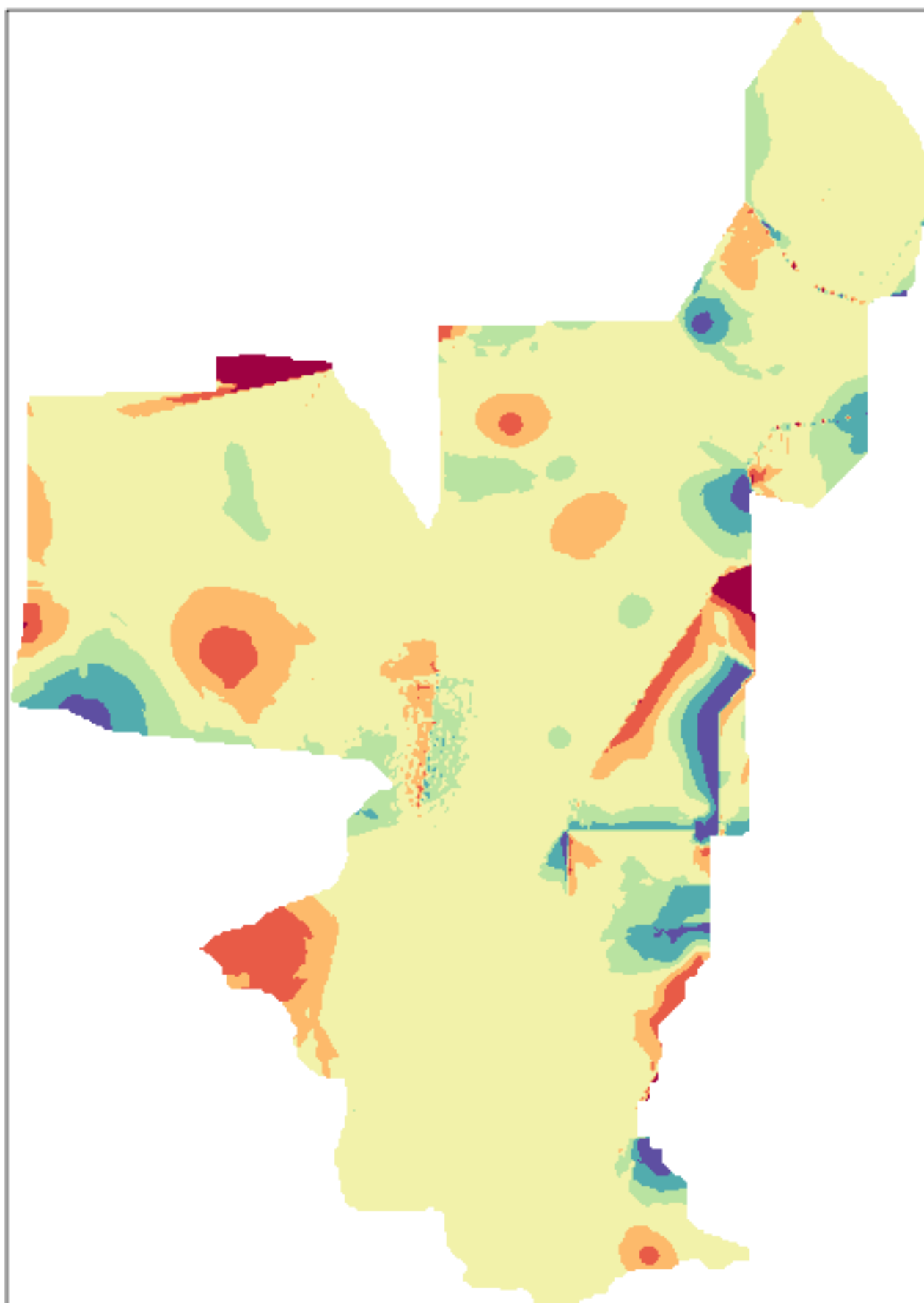
-5

-15

-30

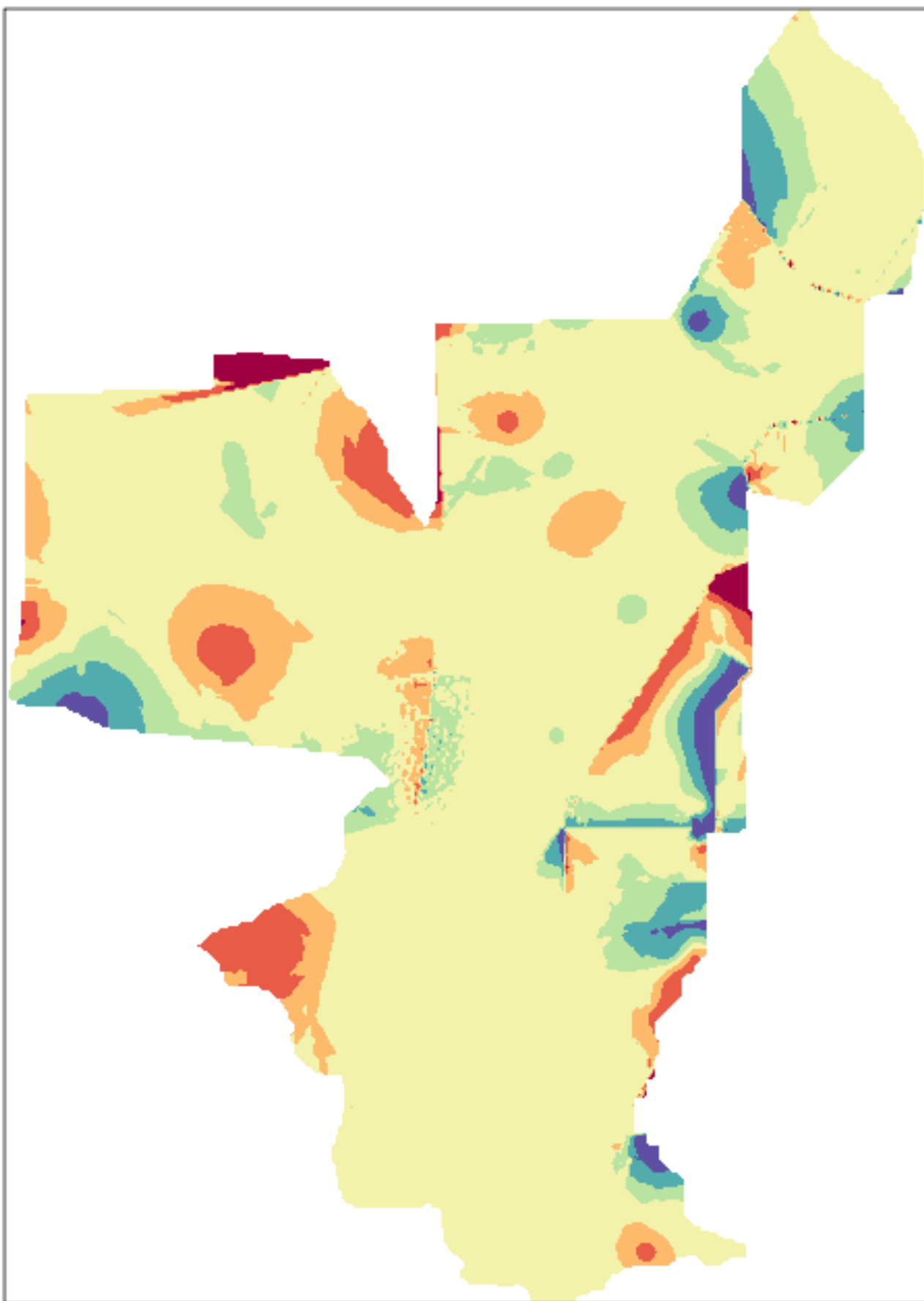
EDEN water-level difference maps (V2 - V1) for 10/29/2004

Diff.
(cm)



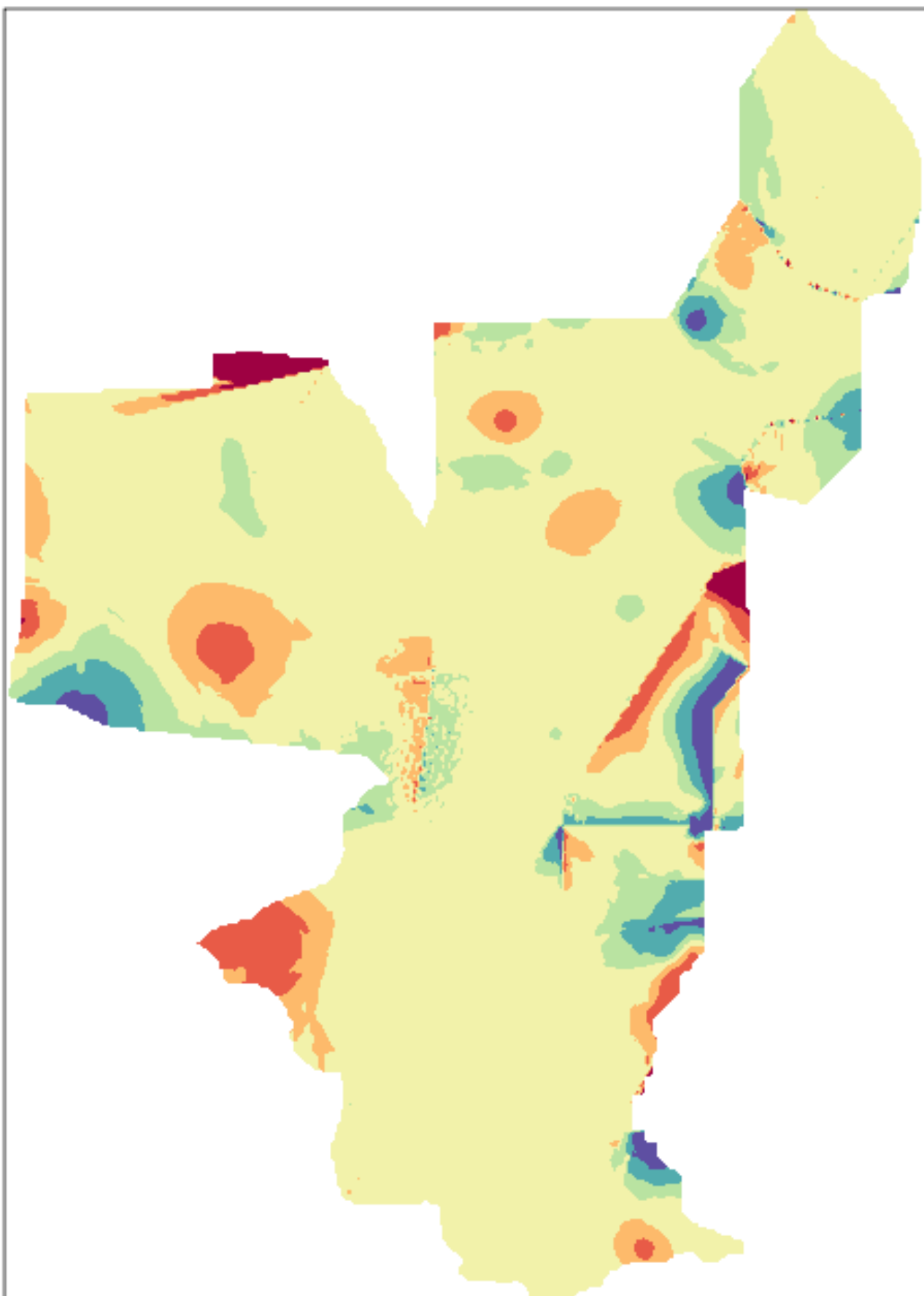
EDEN water-level difference maps (V2 - V1) for 10/30/2004

Diff.
(cm)



EDEN water-level difference maps (V2 - V1) for 10/31/2004

Diff.
(cm)



30

15

5

0

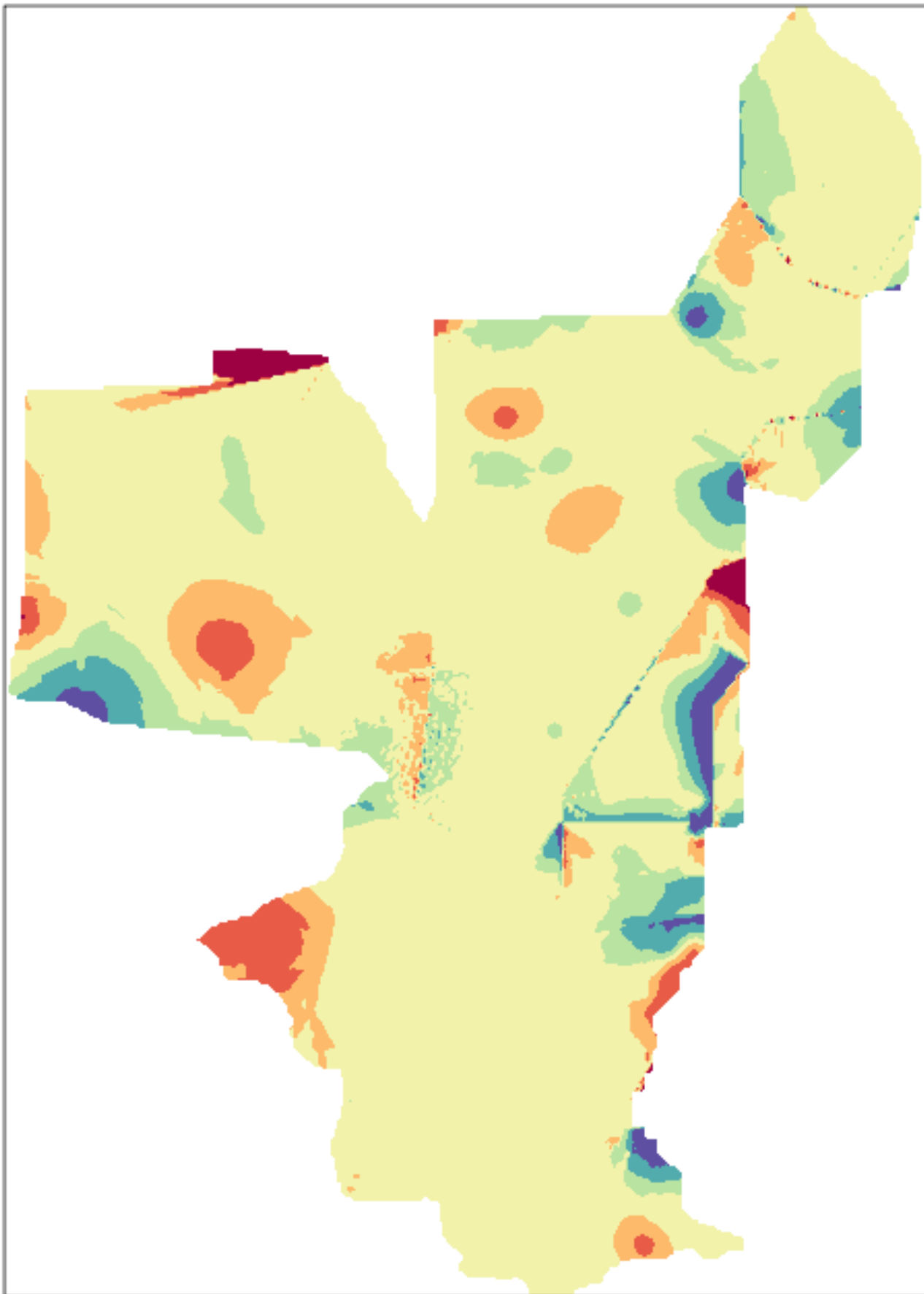
-5

-15

-30

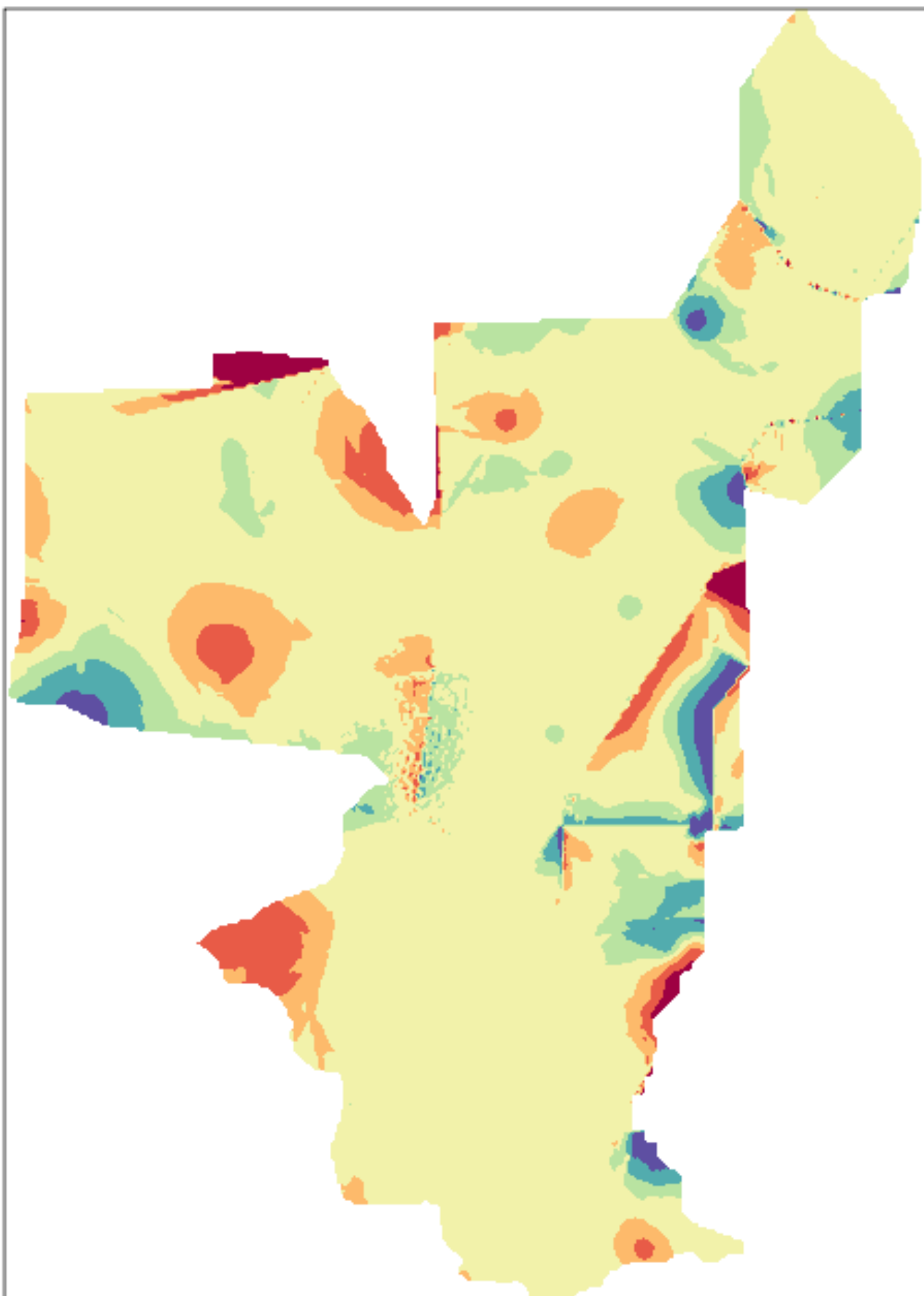
EDEN water-level difference maps (V2 - V1) for 11/01/2004

Diff.
(cm)



EDEN water-level difference maps (V2 - V1) for 11/02/2004

Diff.
(cm)



30

15

5

0

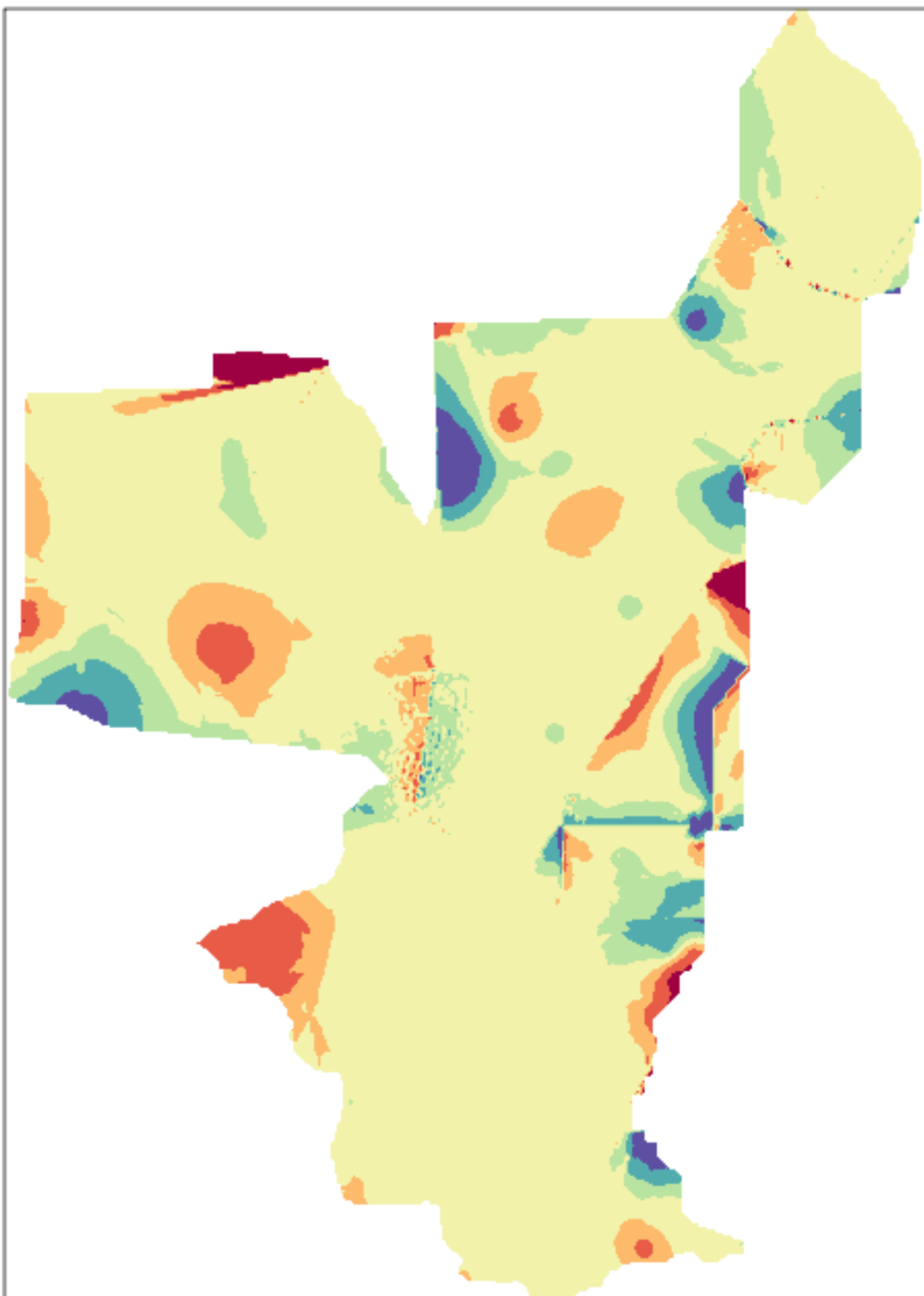
-5

-15

-30

EDEN water-level difference maps (V2 - V1) for 11/03/2004

Diff.
(cm)



30

15

5

0

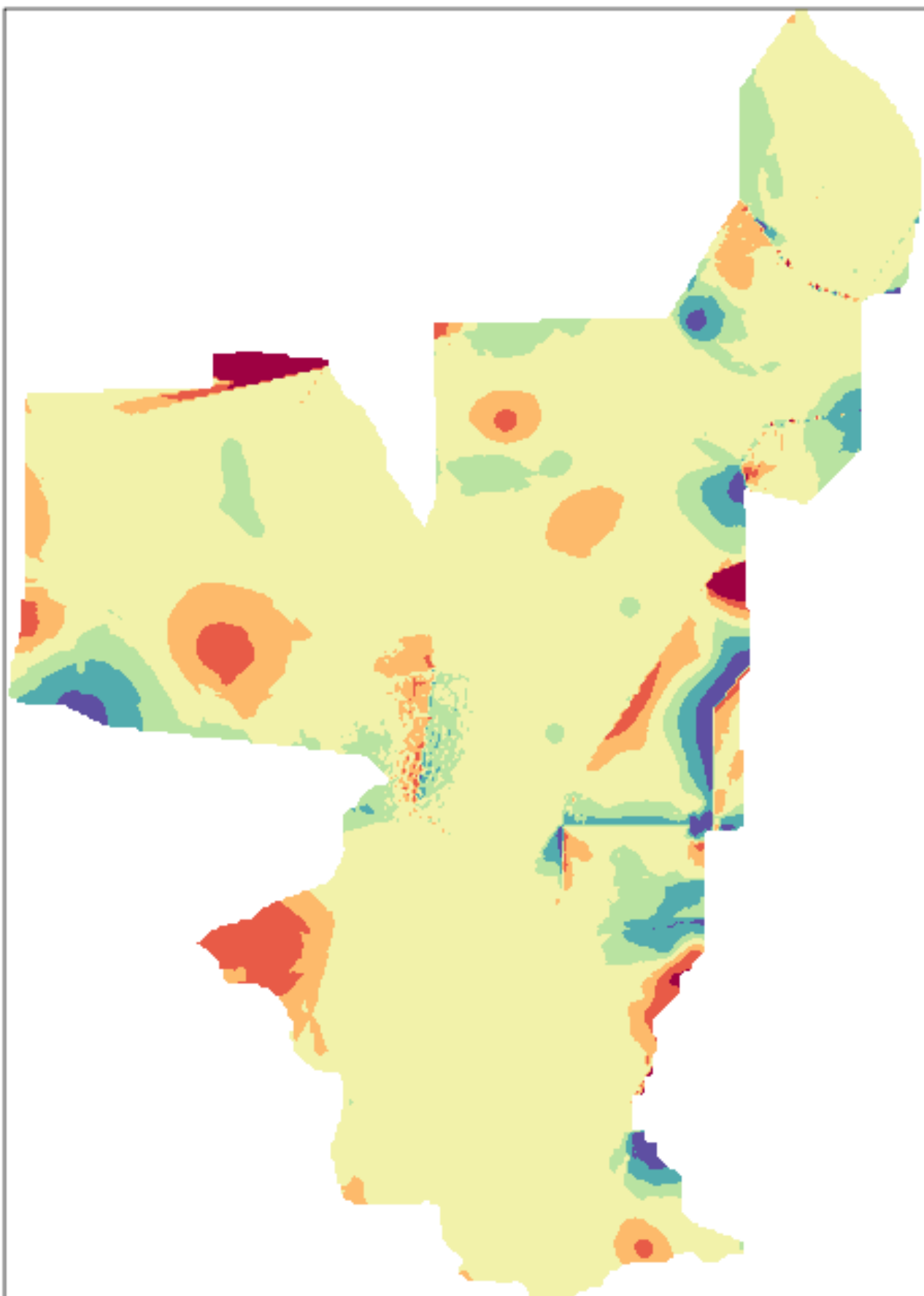
-5

-15

-30

EDEN water-level difference maps (V2 - V1) for 11/04/2004

Diff.
(cm)



30

15

5

0

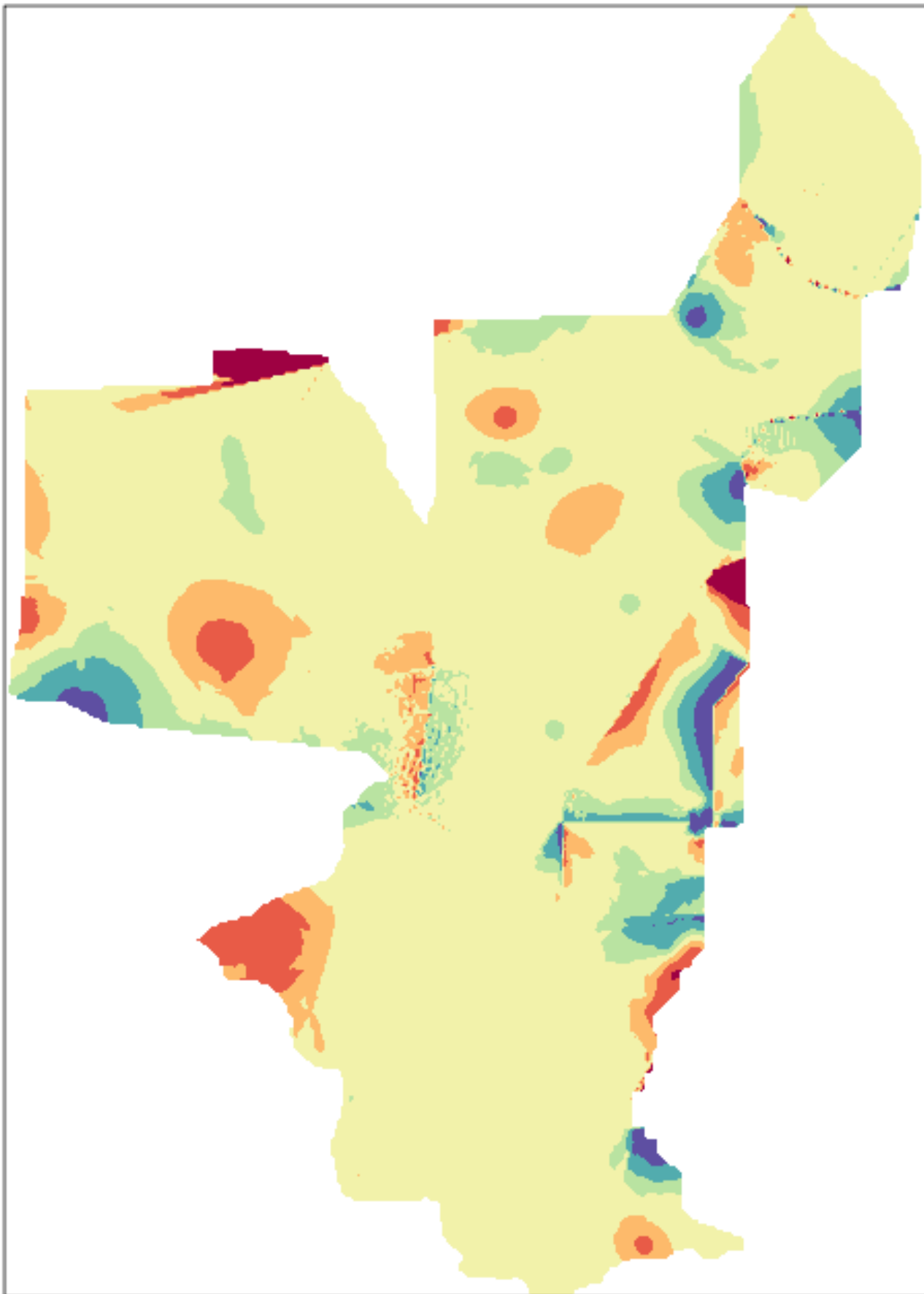
-5

-15

-30

EDEN water-level difference maps (V2 - V1) for 11/05/2004

Diff.
(cm)



30

15

5

0

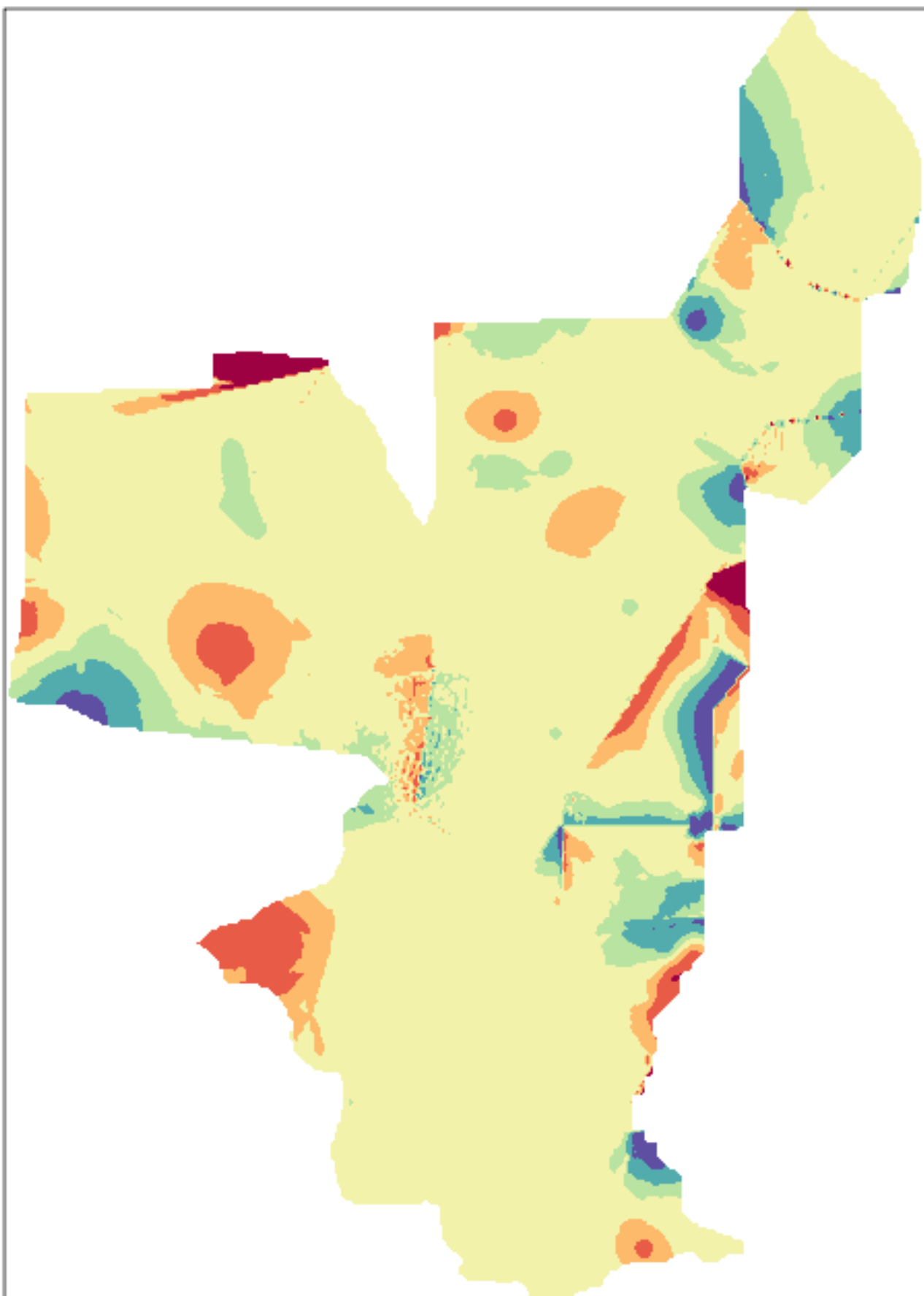
-5

-15

-30

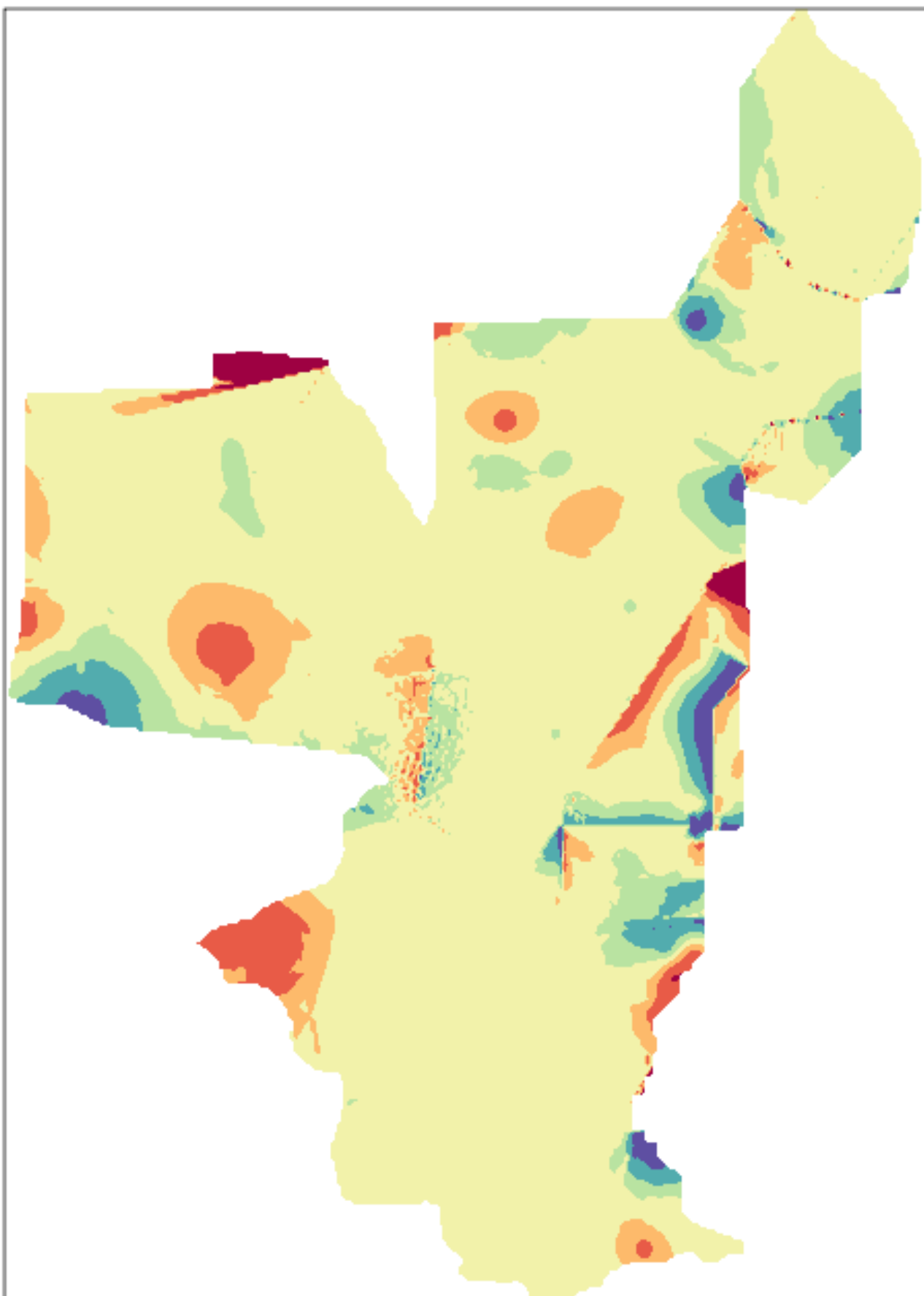
EDEN water-level difference maps (V2 - V1) for 11/06/2004

Diff.
(cm)



EDEN water-level difference maps (V2 - V1) for 11/07/2004

Diff.
(cm)



30

15

5

0

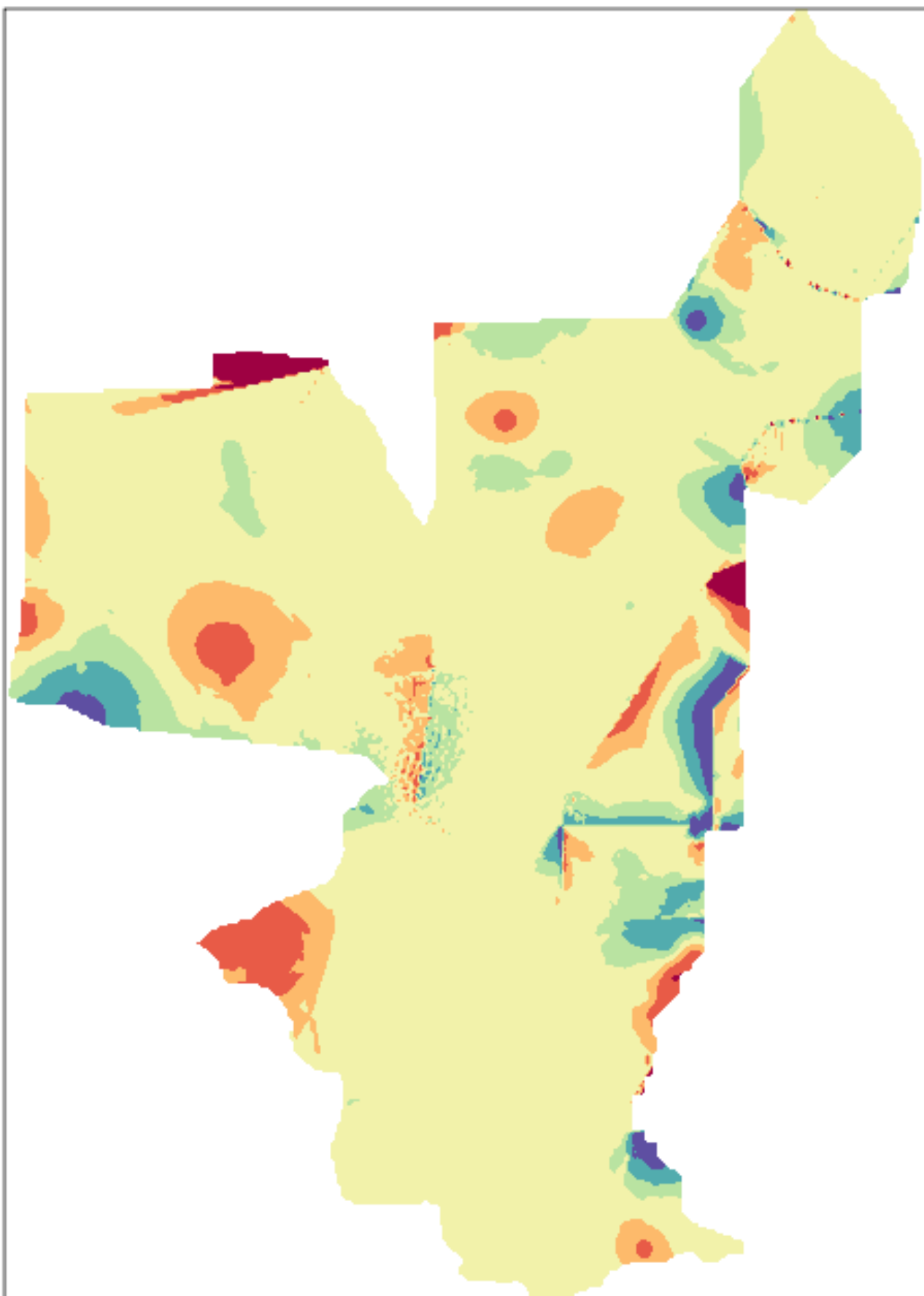
-5

-15

-30

EDEN water-level difference maps (V2 - V1) for 11/08/2004

Diff.
(cm)



30

15

5

0

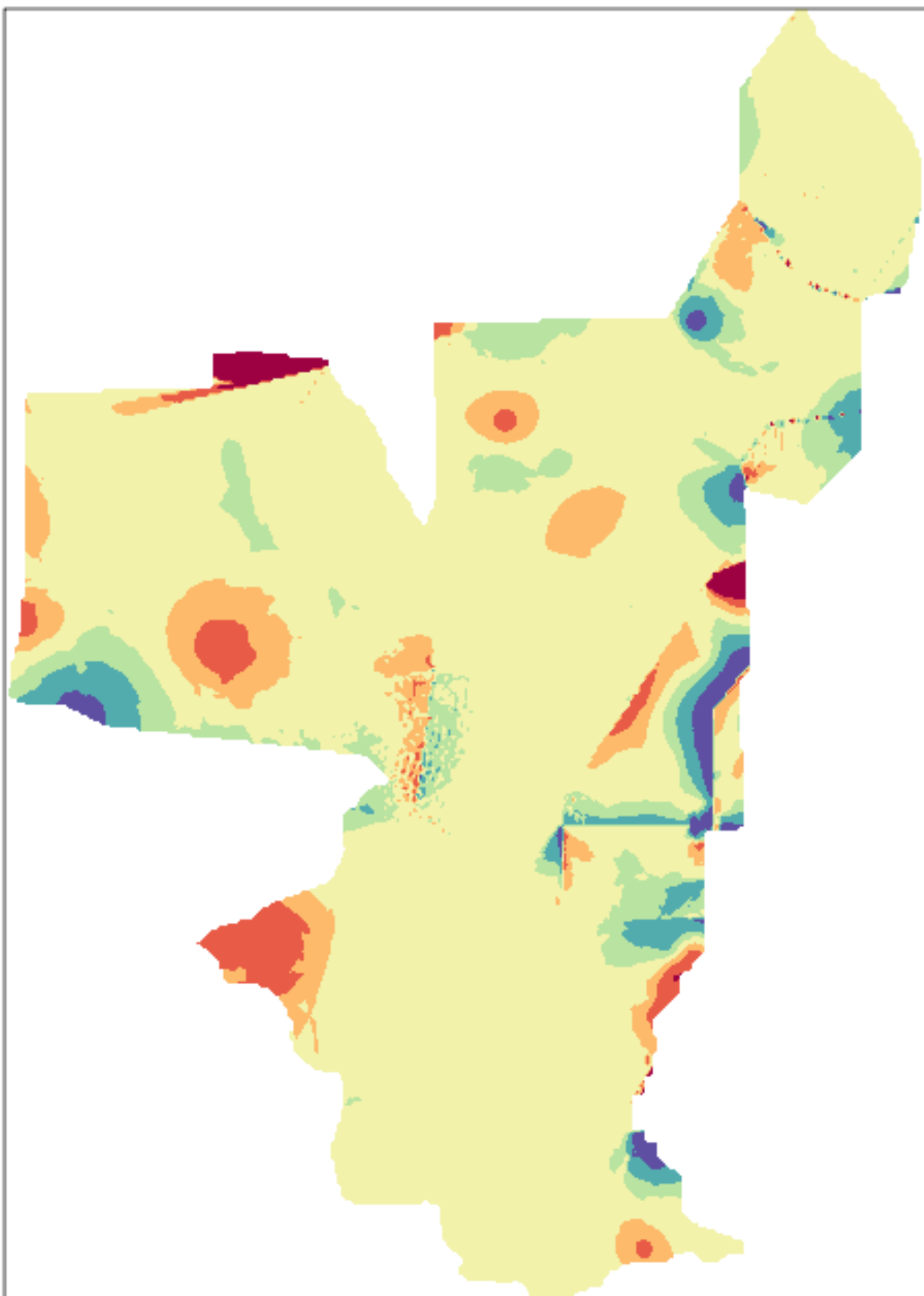
-5

-15

-30

EDEN water-level difference maps (V2 - V1) for 11/09/2004

Diff.
(cm)



30

15

5

0

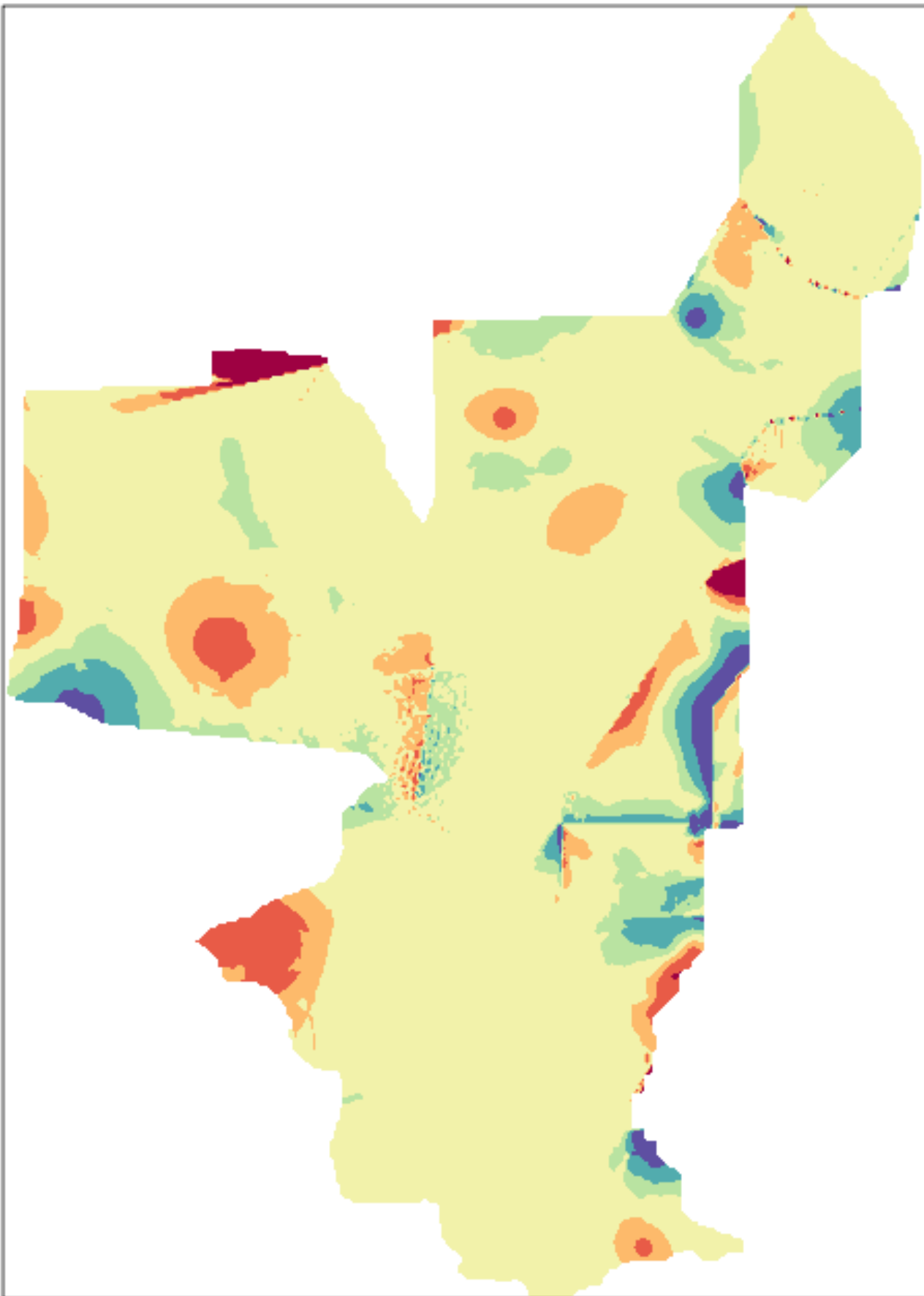
-5

-15

-30

EDEN water-level difference maps (V2 - V1) for 11/10/2004

Diff.
(cm)



30

15

5

0

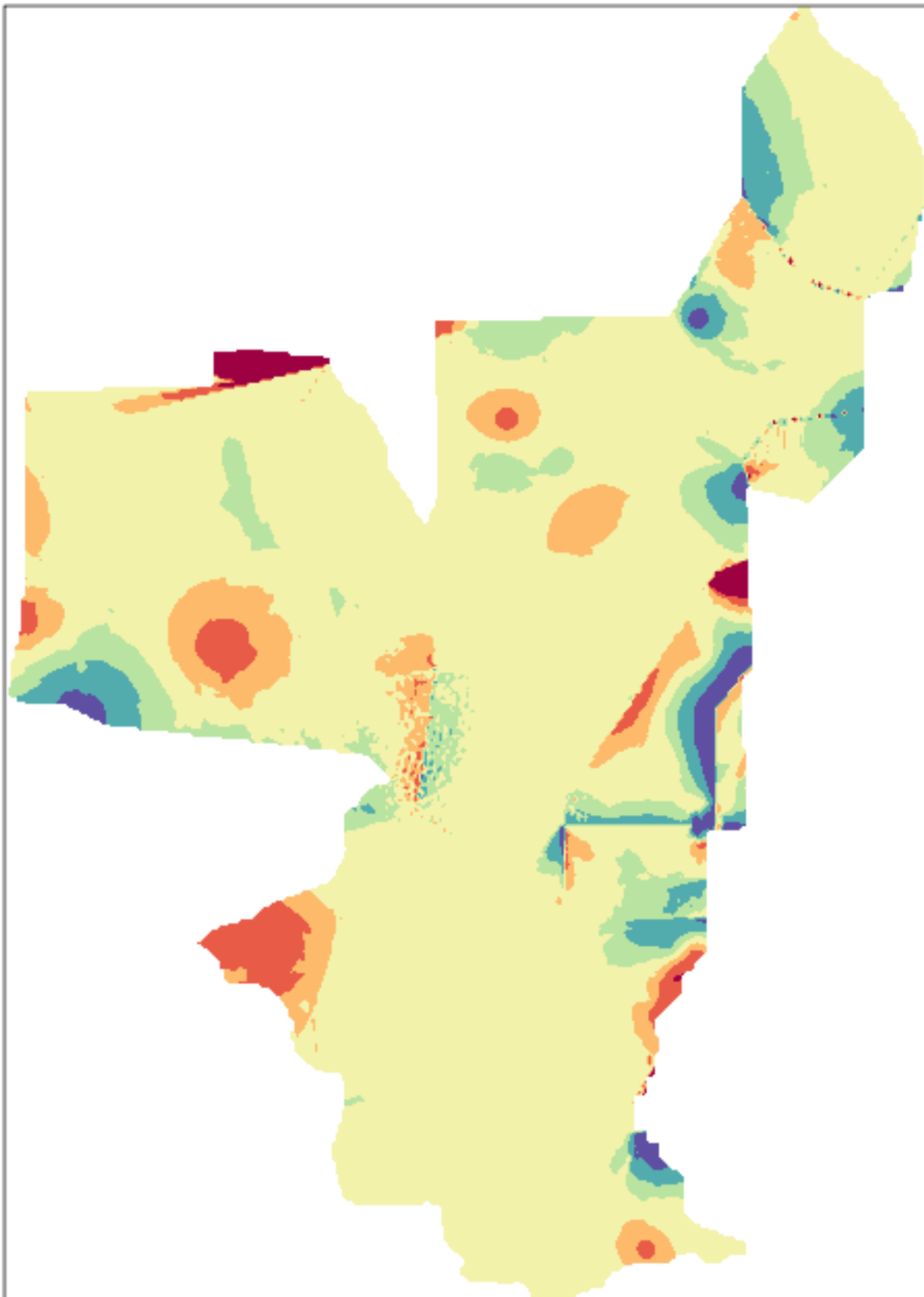
-5

-15

-30

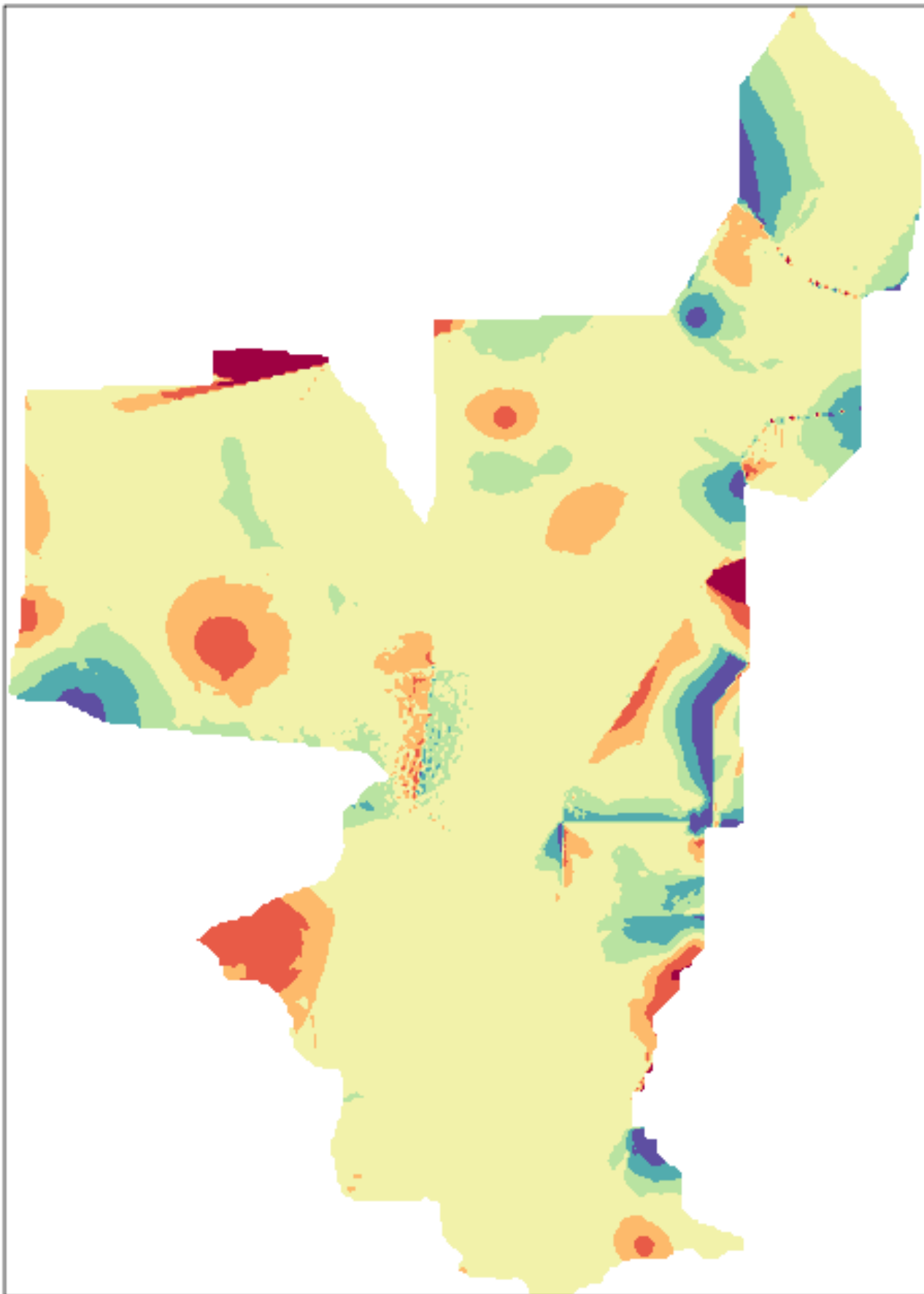
EDEN water-level difference maps (V2 - V1) for 11/11/2004

Diff.
(cm)



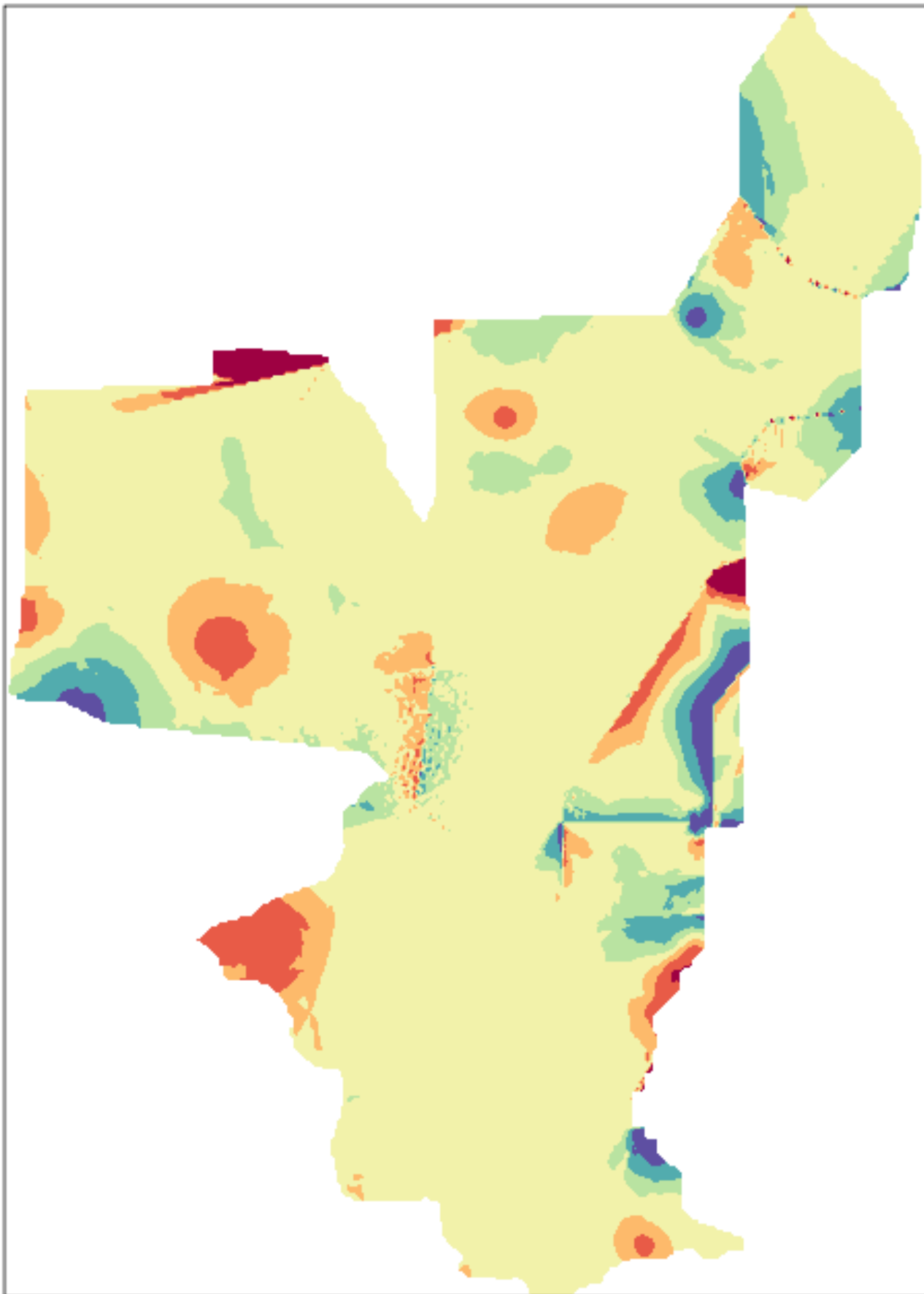
EDEN water-level difference maps (V2 - V1) for 11/12/2004

Diff.
(cm)



EDEN water-level difference maps (V2 - V1) for 11/13/2004

Diff.
(cm)



30

15

5

0

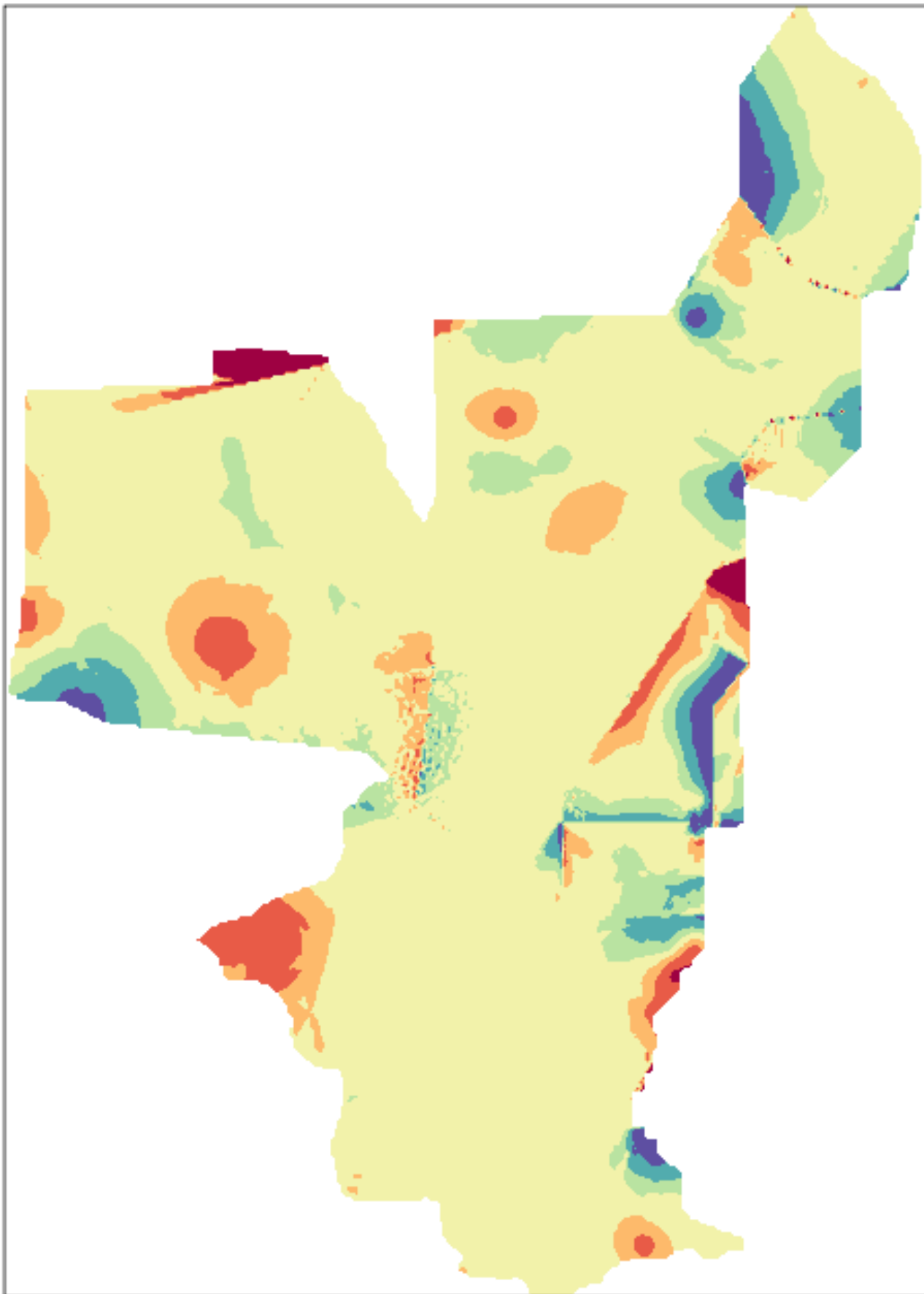
-5

-15

-30

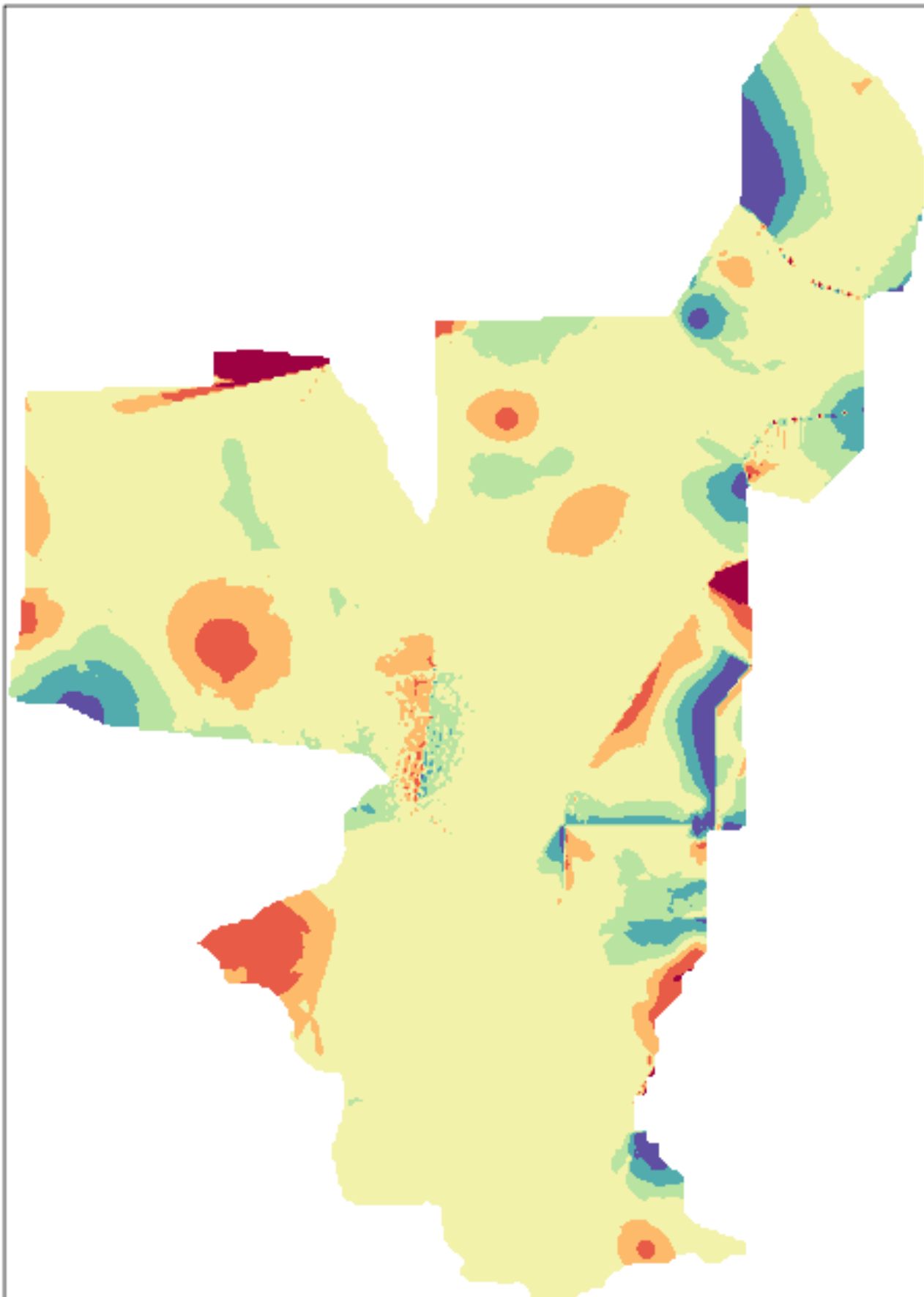
EDEN water-level difference maps (V2 - V1) for 11/14/2004

Diff.
(cm)



EDEN water-level difference maps (V2 - V1) for 11/15/2004

Diff.
(cm)



30

15

5

0

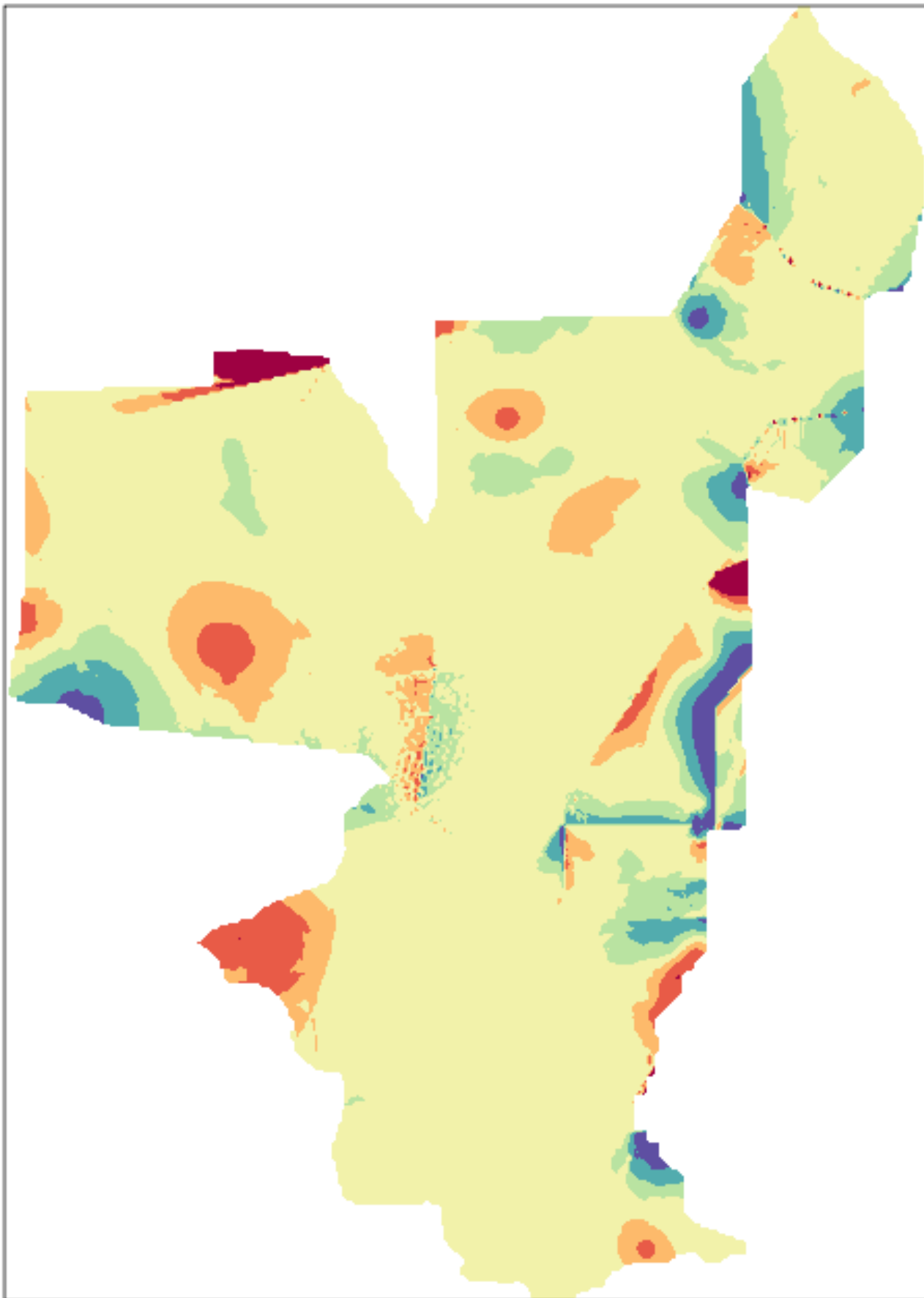
-5

-15

-30

EDEN water-level difference maps (V2 - V1) for 11/16/2004

Diff.
(cm)



30

15

5

0

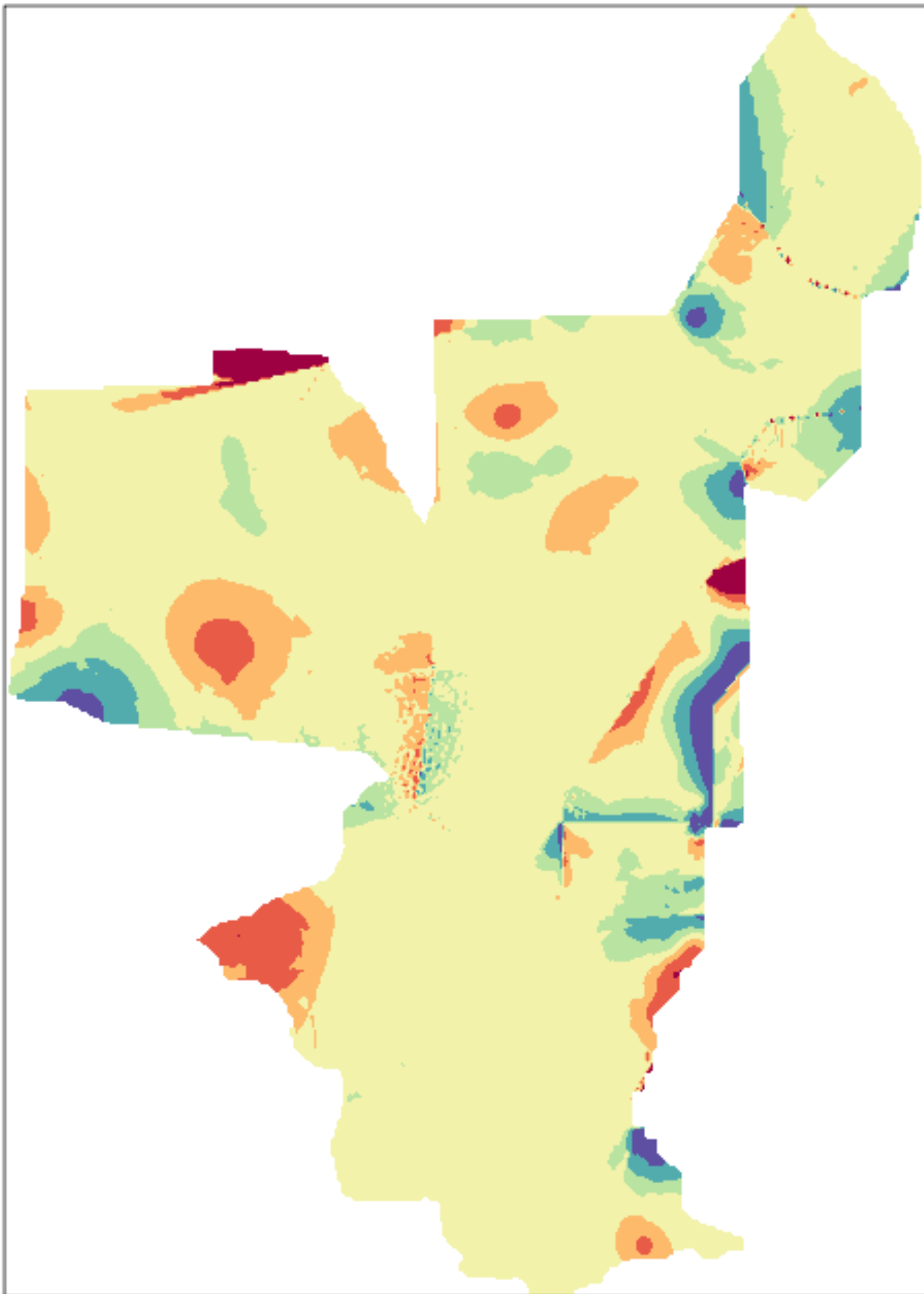
-5

-15

-30

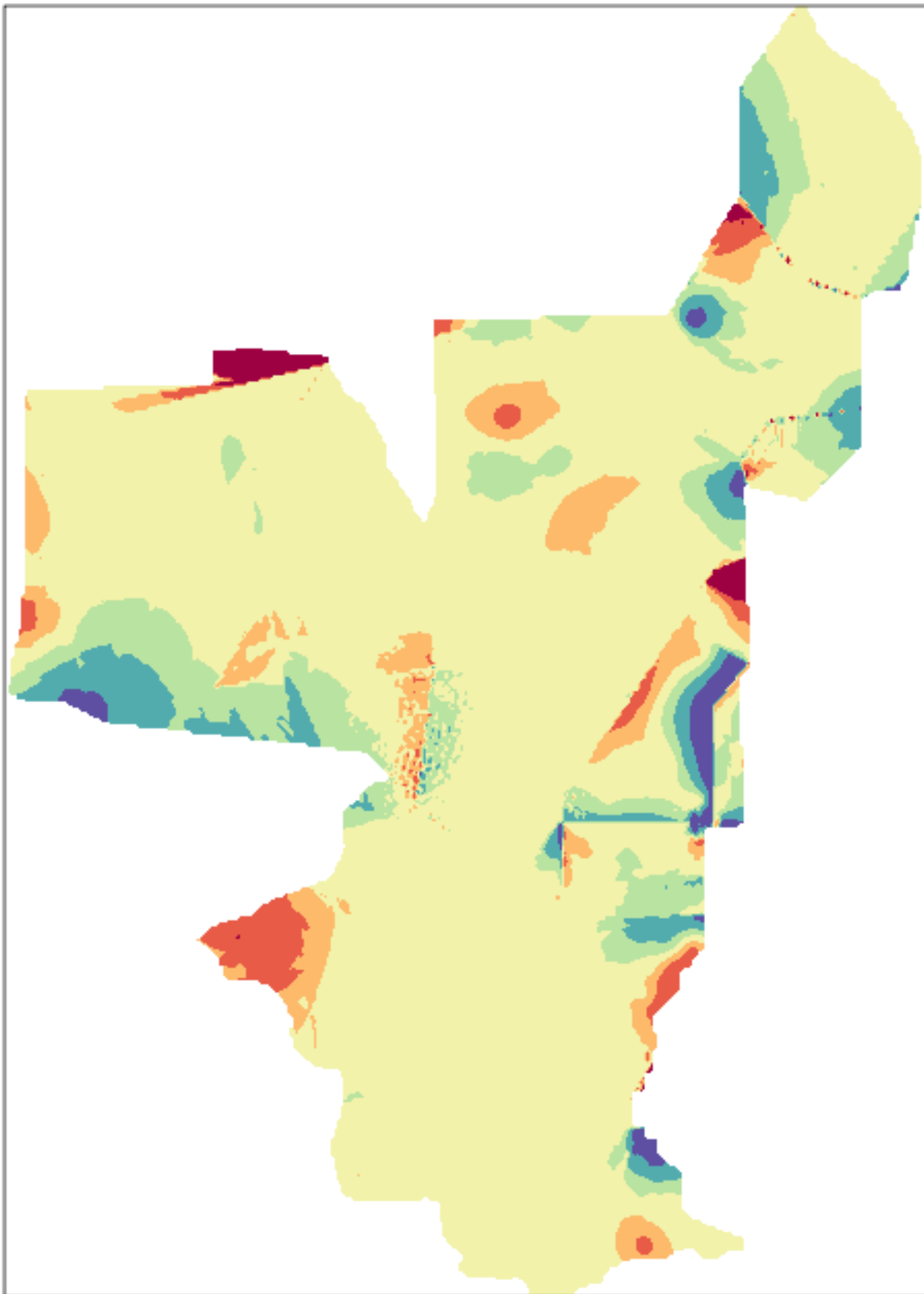
EDEN water-level difference maps (V2 - V1) for 11/17/2004

Diff.
(cm)



EDEN water-level difference maps (V2 - V1) for 11/18/2004

Diff.
(cm)



30

15

5

0

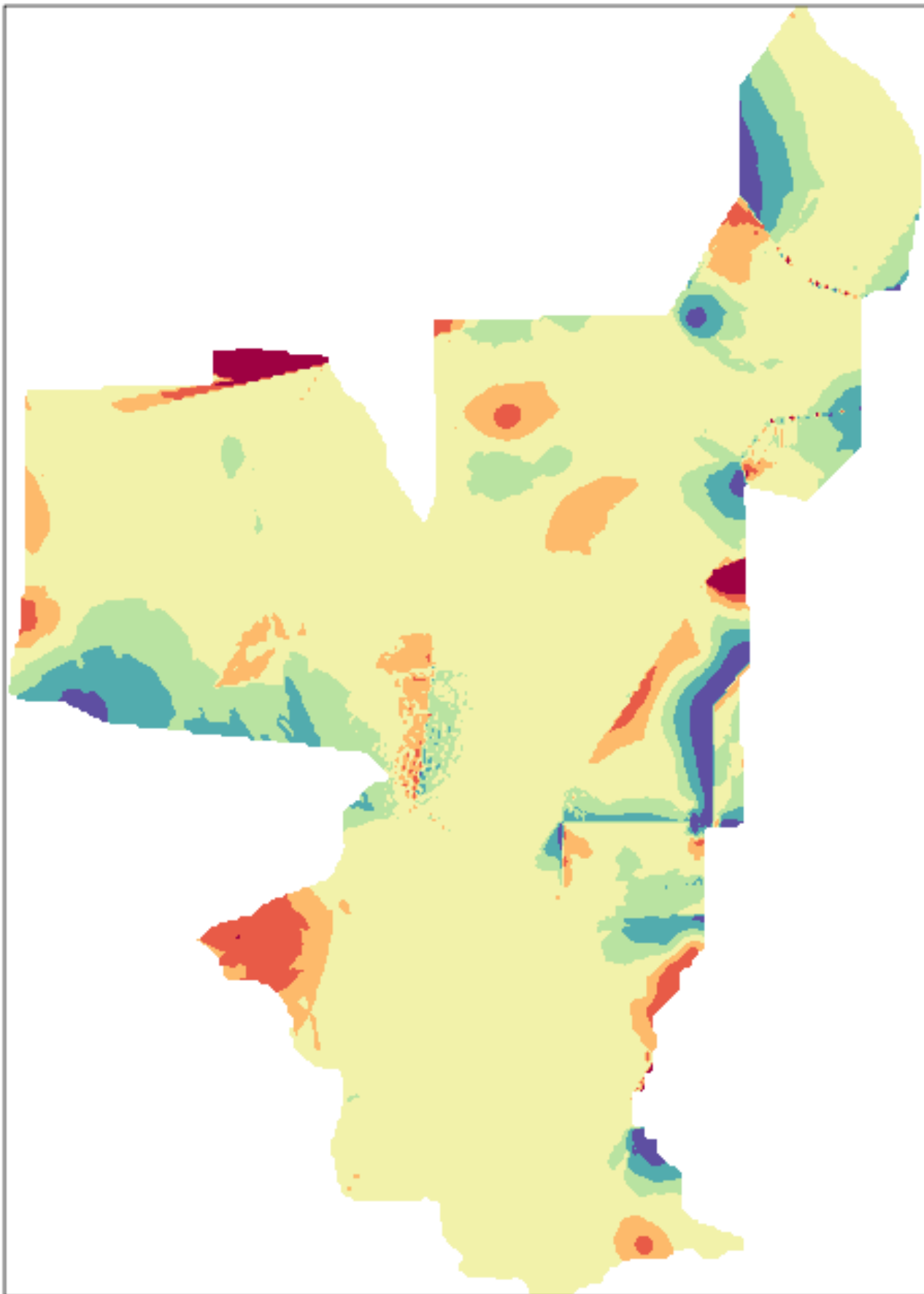
-5

-15

-30

EDEN water-level difference maps (V2 - V1) for 11/19/2004

Diff.
(cm)



30

15

5

0

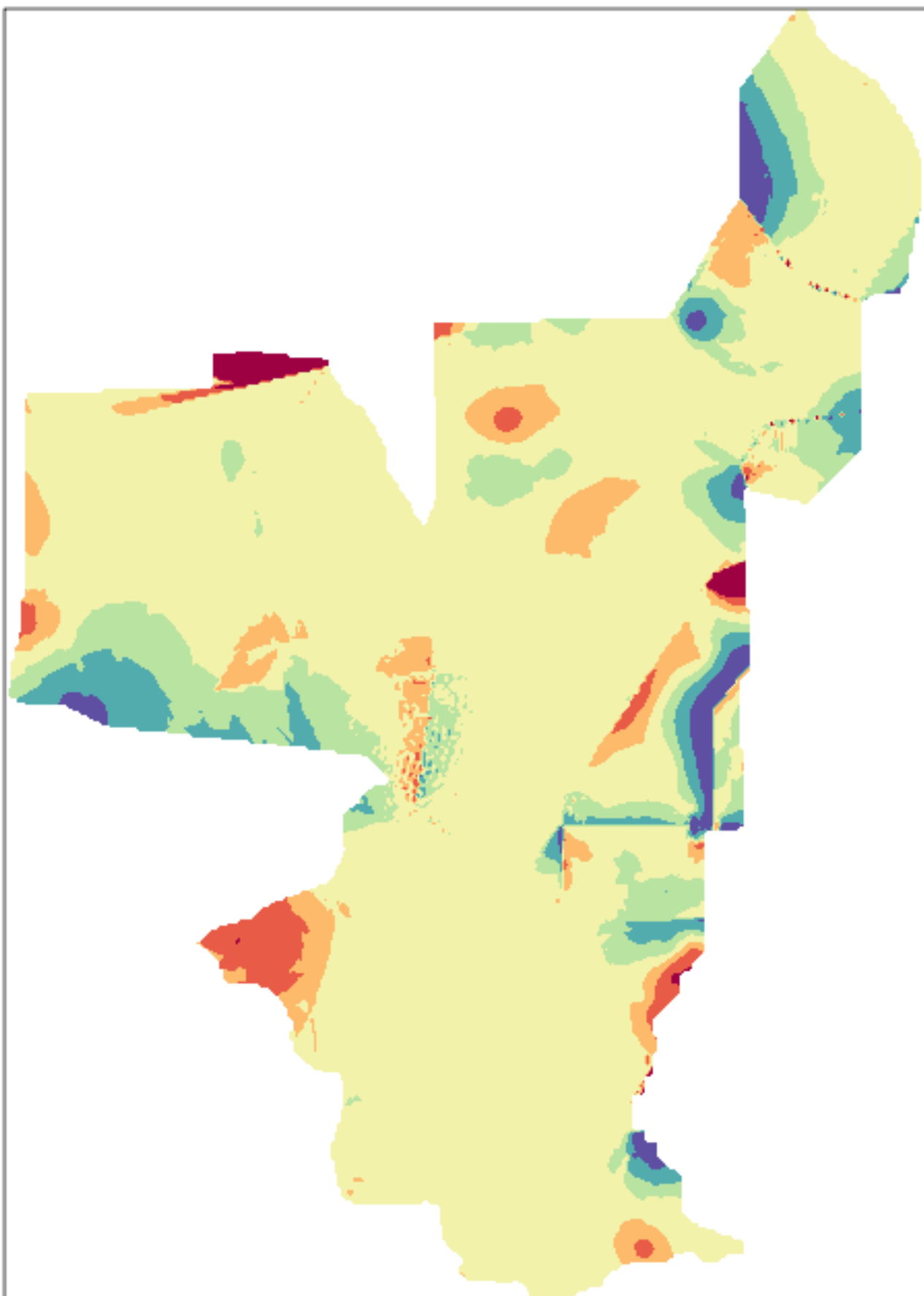
-5

-15

-30

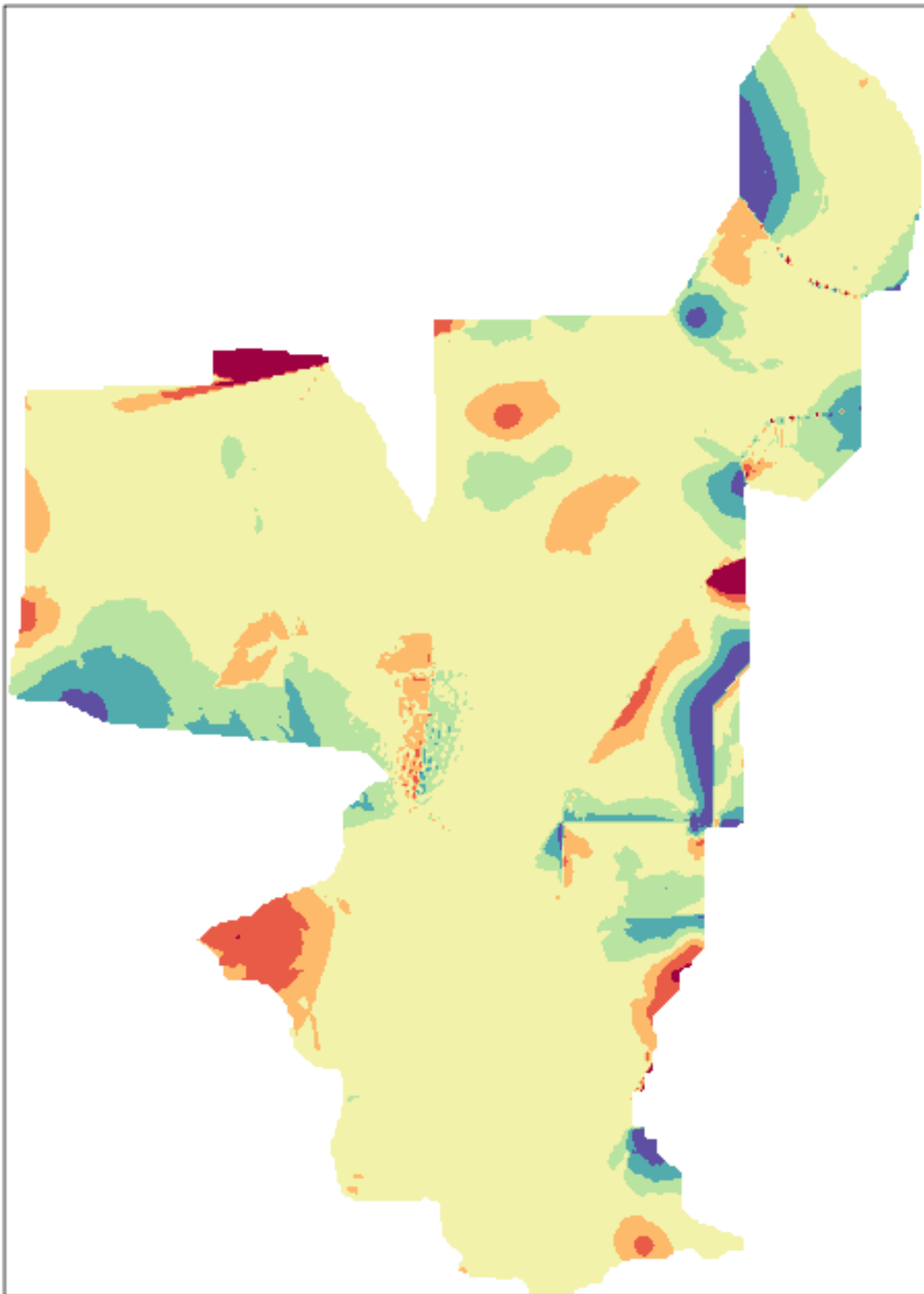
EDEN water-level difference maps (V2 - V1) for 11/20/2004

Diff.
(cm)



EDEN water-level difference maps (V2 - V1) for 11/21/2004

Diff.
(cm)



30

15

5

0

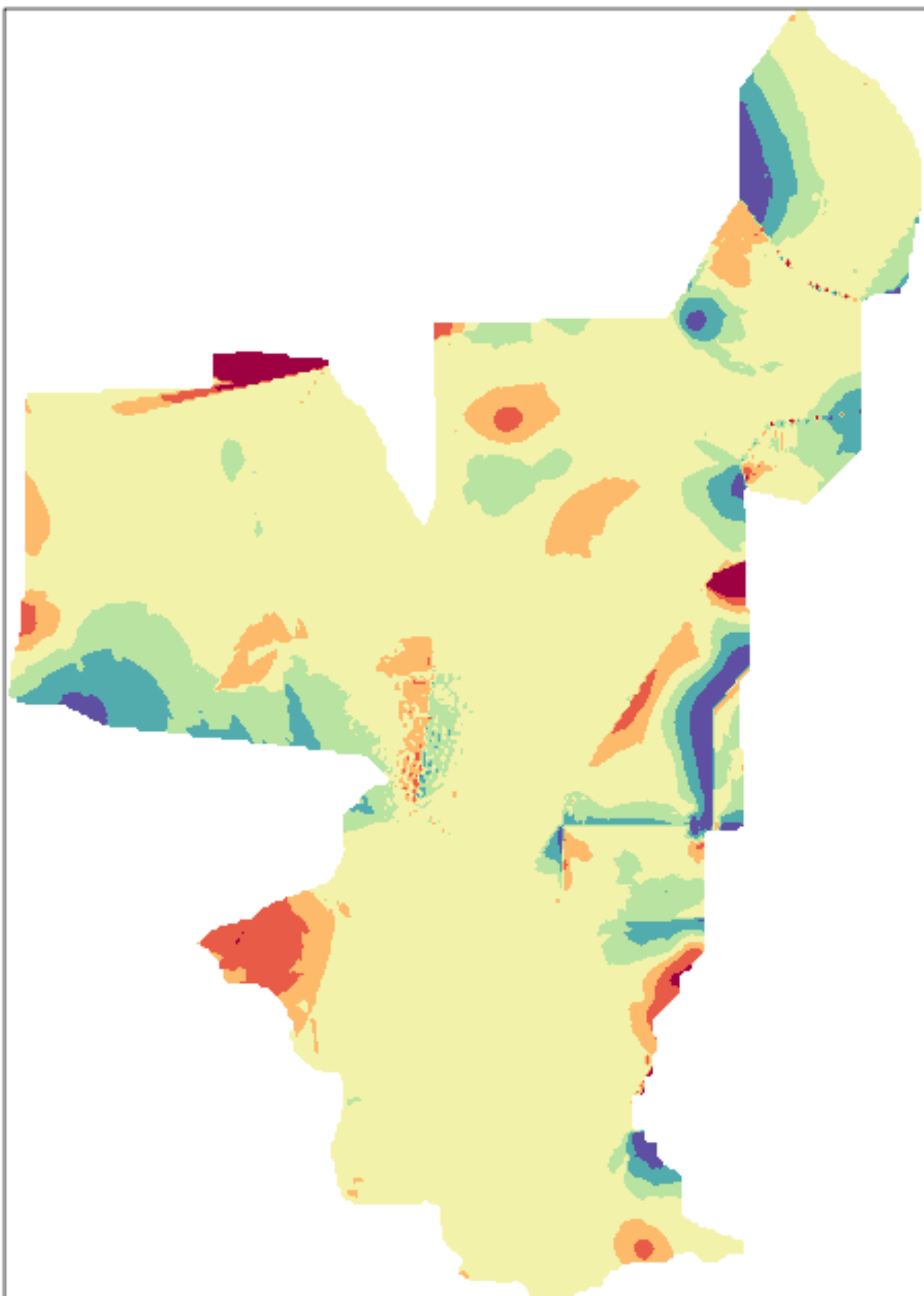
-5

-15

-30

EDEN water-level difference maps (V2 - V1) for 11/22/2004

Diff.
(cm)



30

15

5

0

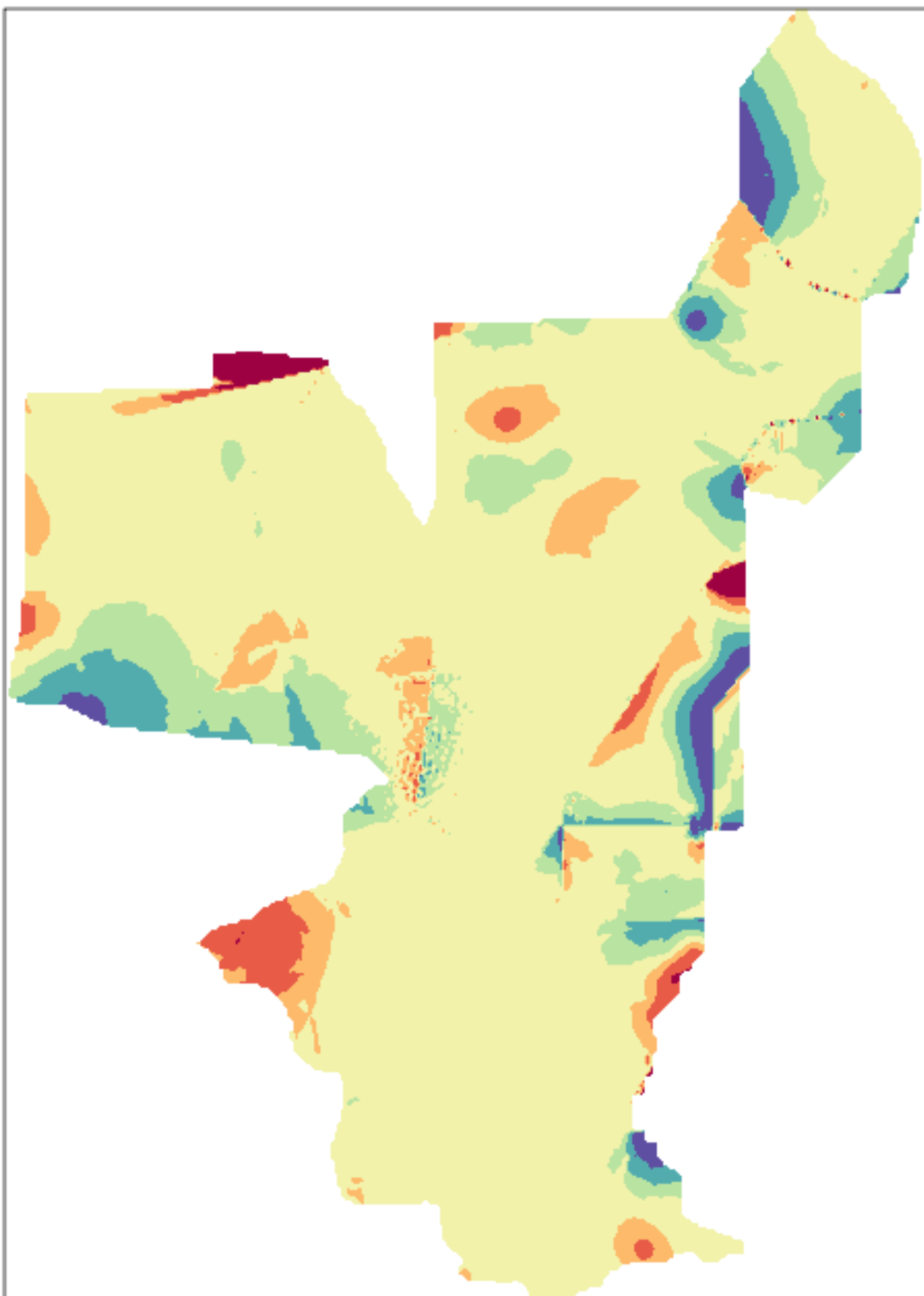
-5

-15

-30

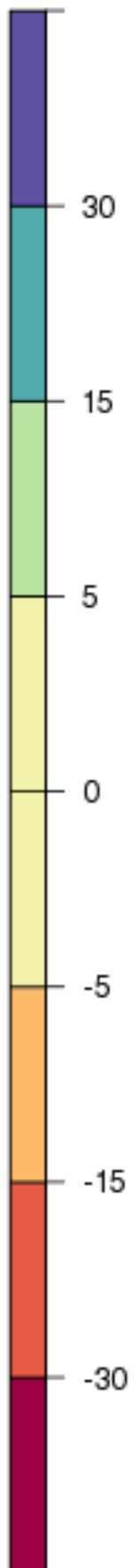
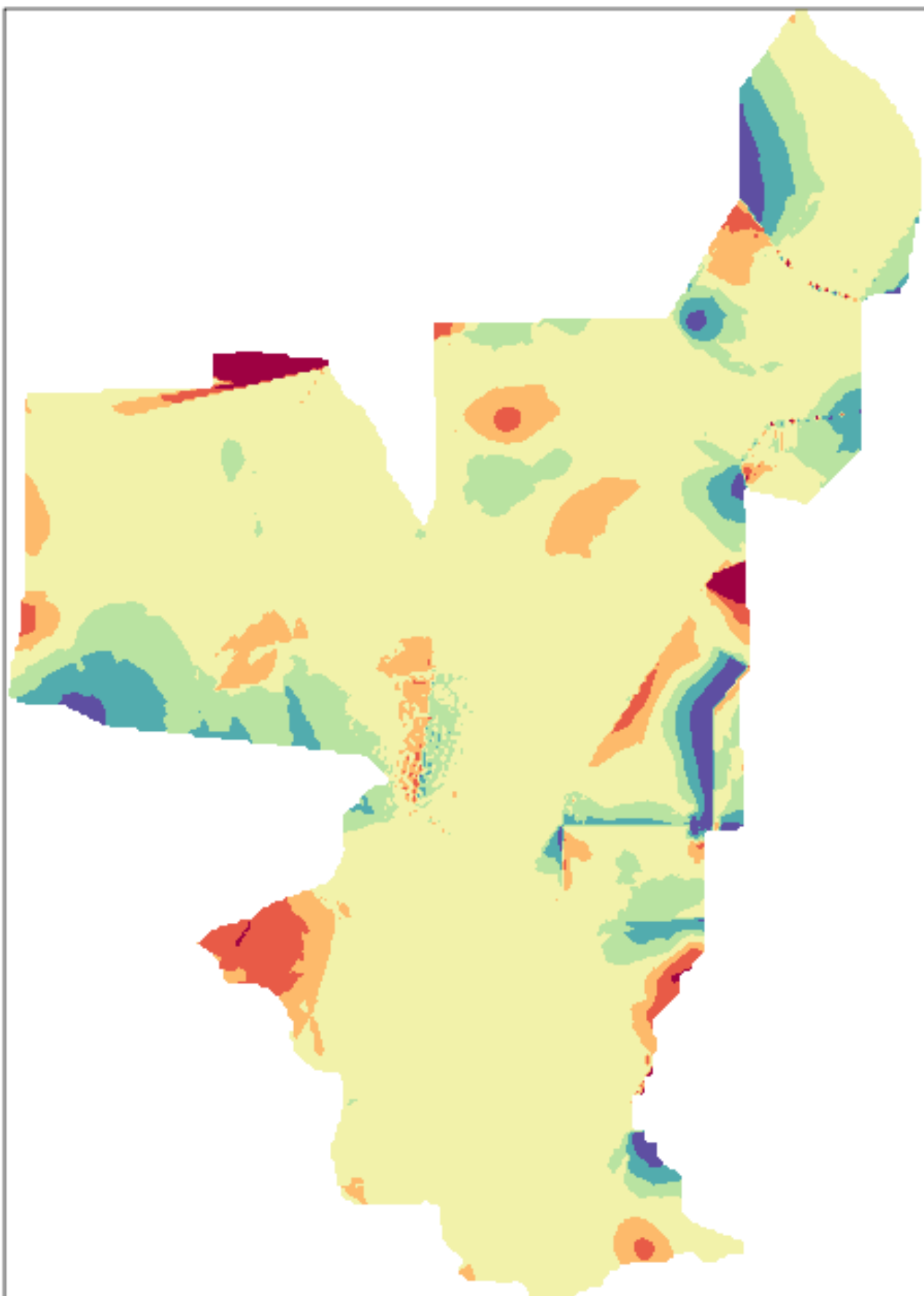
EDEN water-level difference maps (V2 - V1) for 11/23/2004

Diff.
(cm)



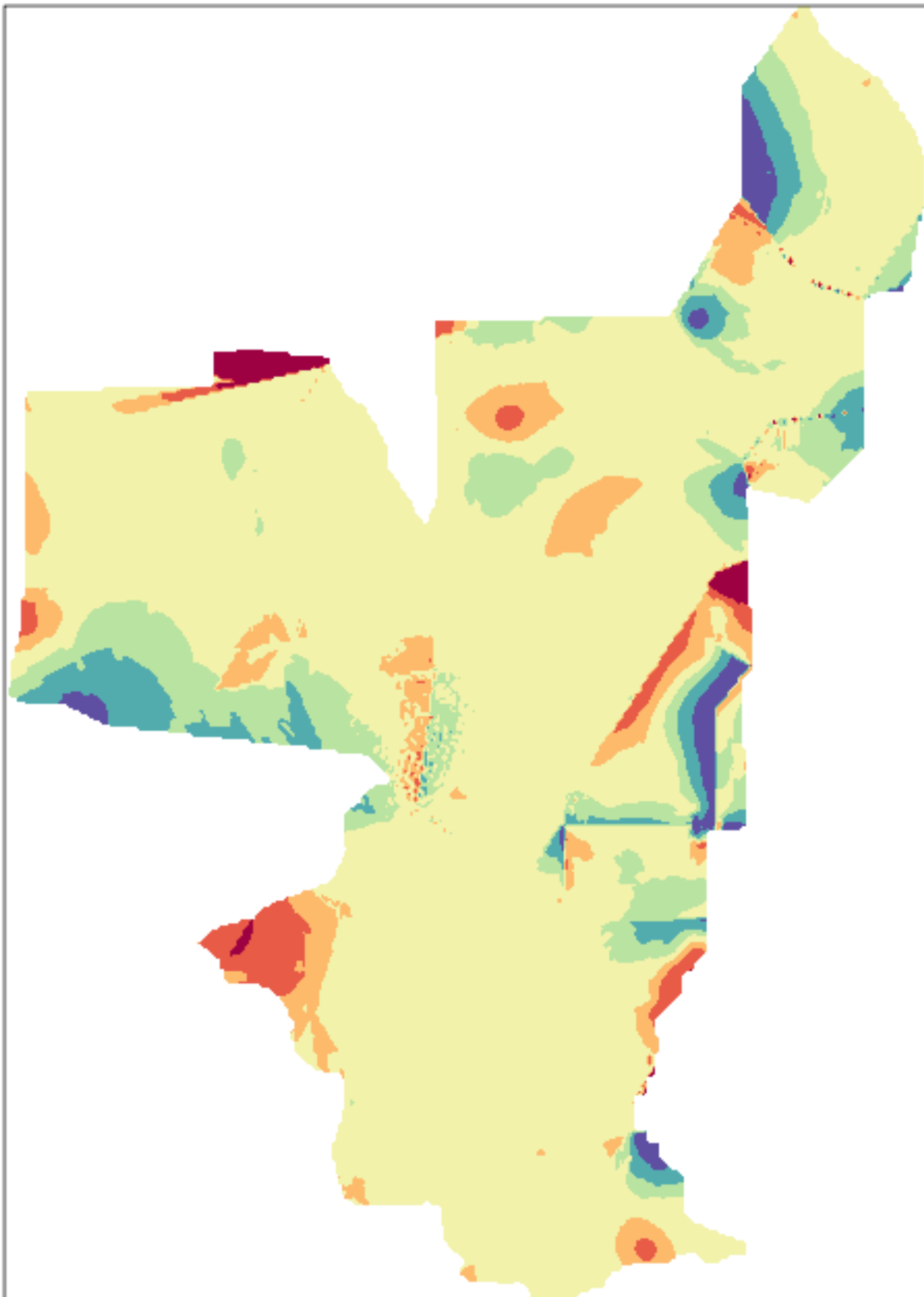
EDEN water-level difference maps (V2 - V1) for 11/24/2004

Diff. (cm)



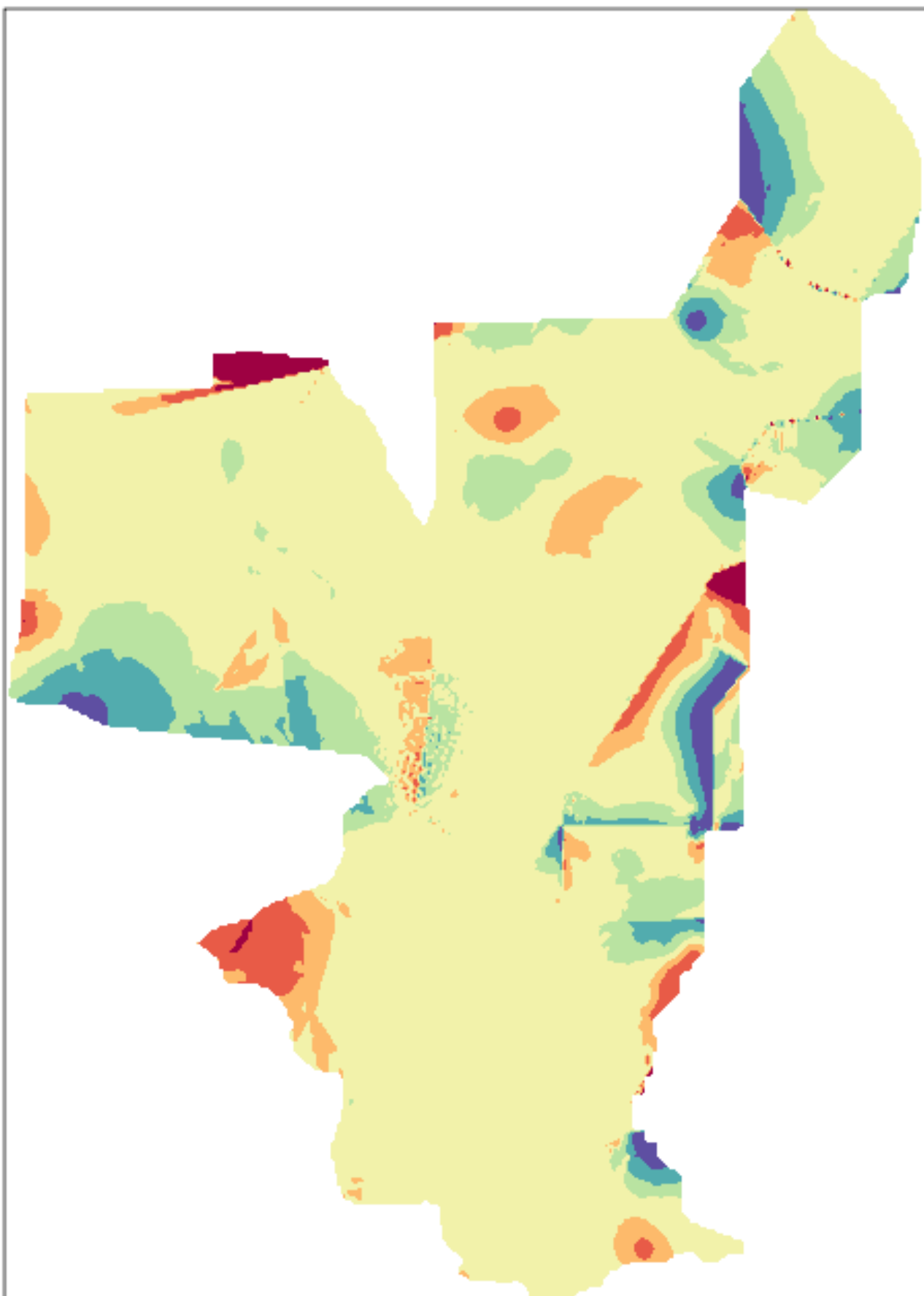
EDEN water-level difference maps (V2 - V1) for 11/25/2004

Diff.
(cm)



EDEN water-level difference maps (V2 - V1) for 11/26/2004

Diff.
(cm)



30

15

5

0

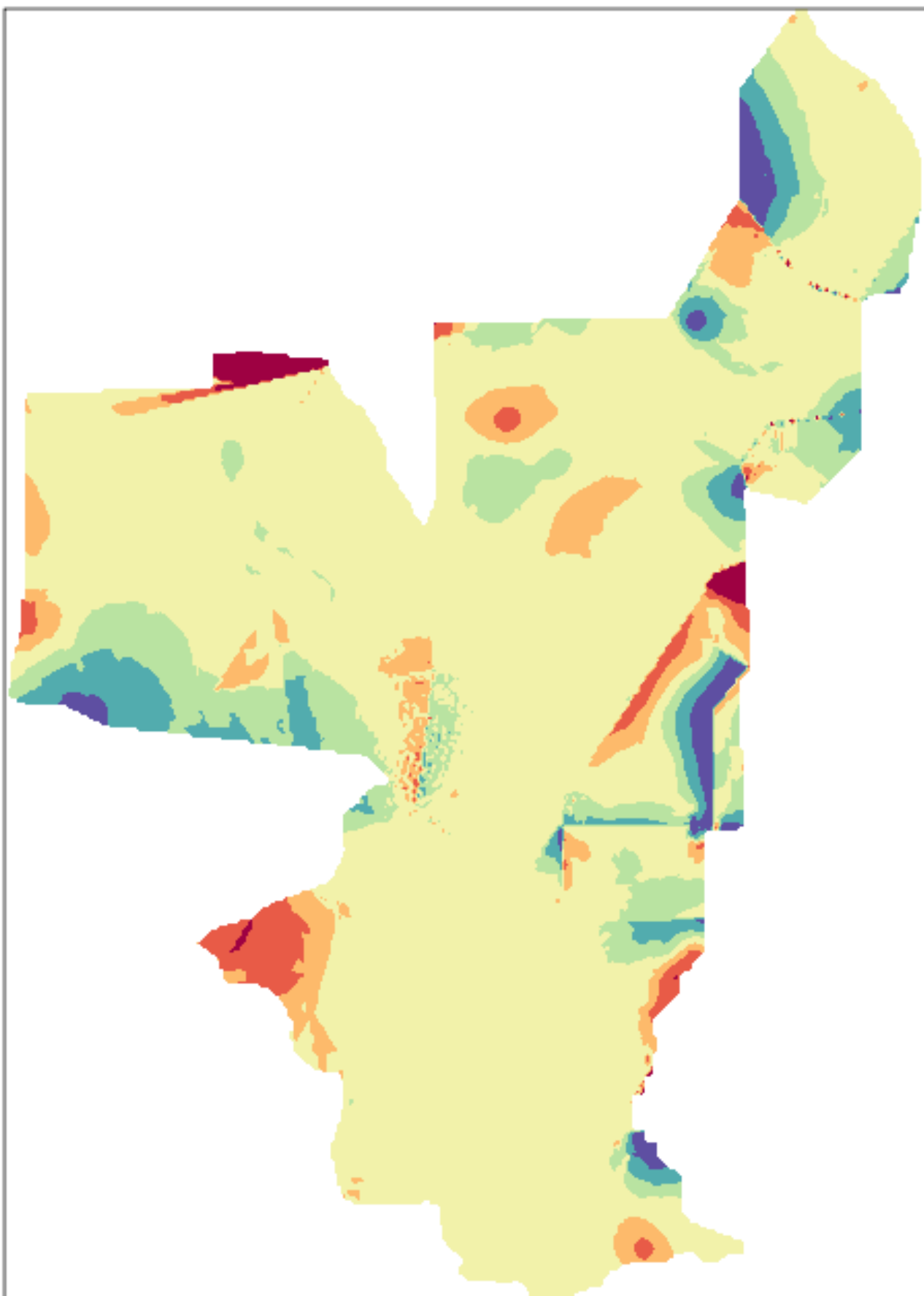
-5

-15

-30

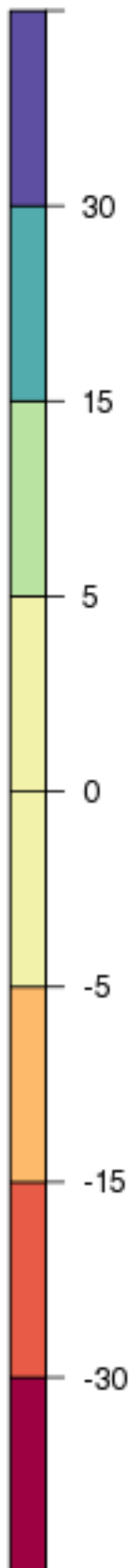
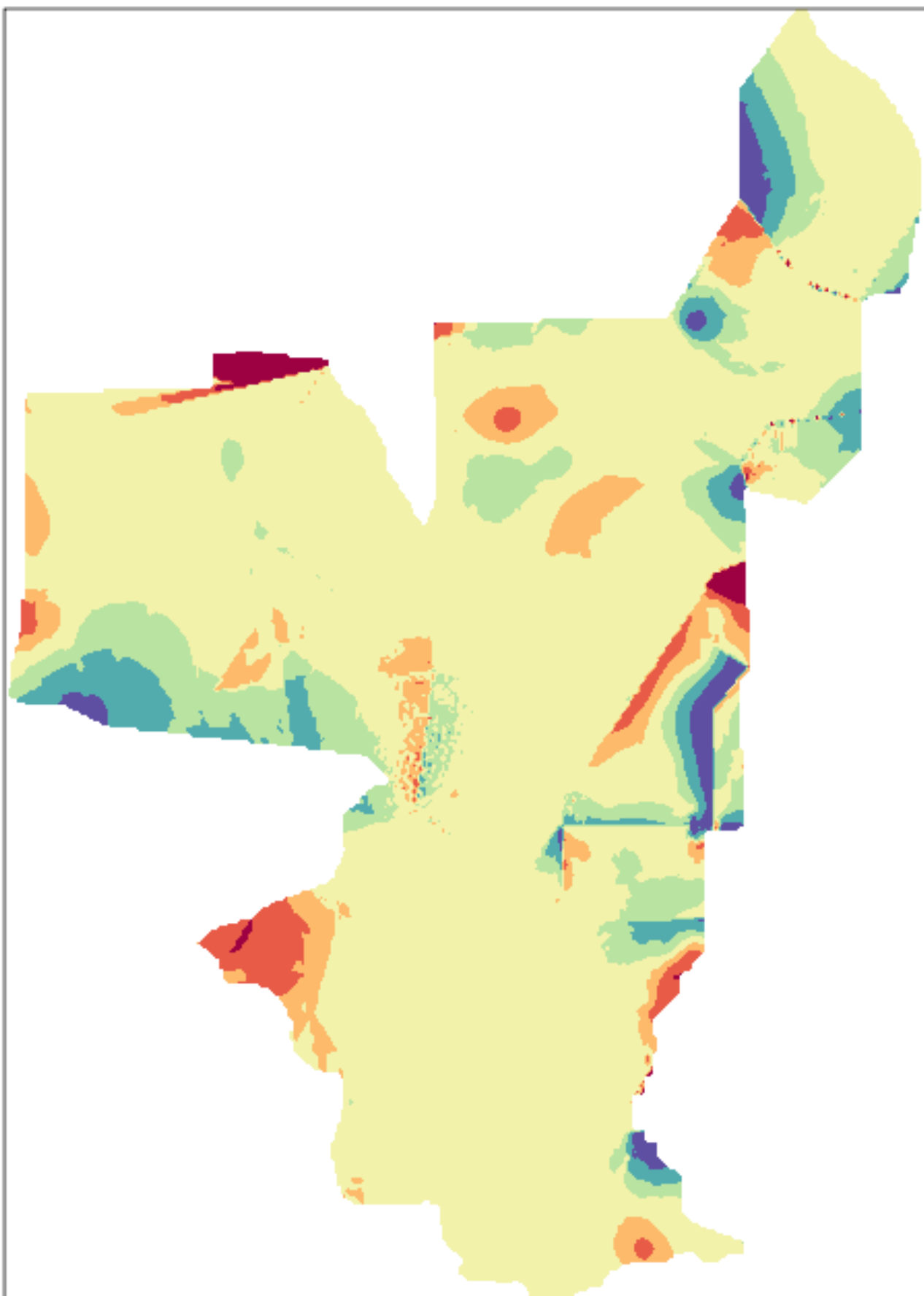
EDEN water-level difference maps (V2 - V1) for 11/27/2004

Diff.
(cm)



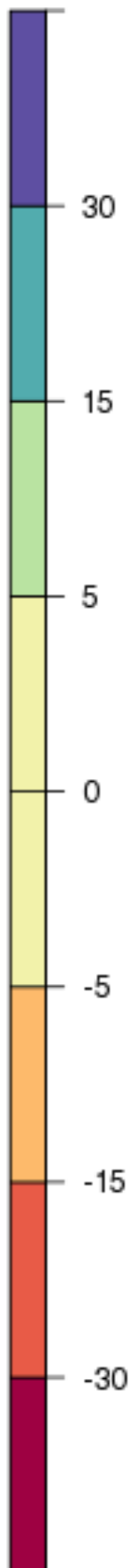
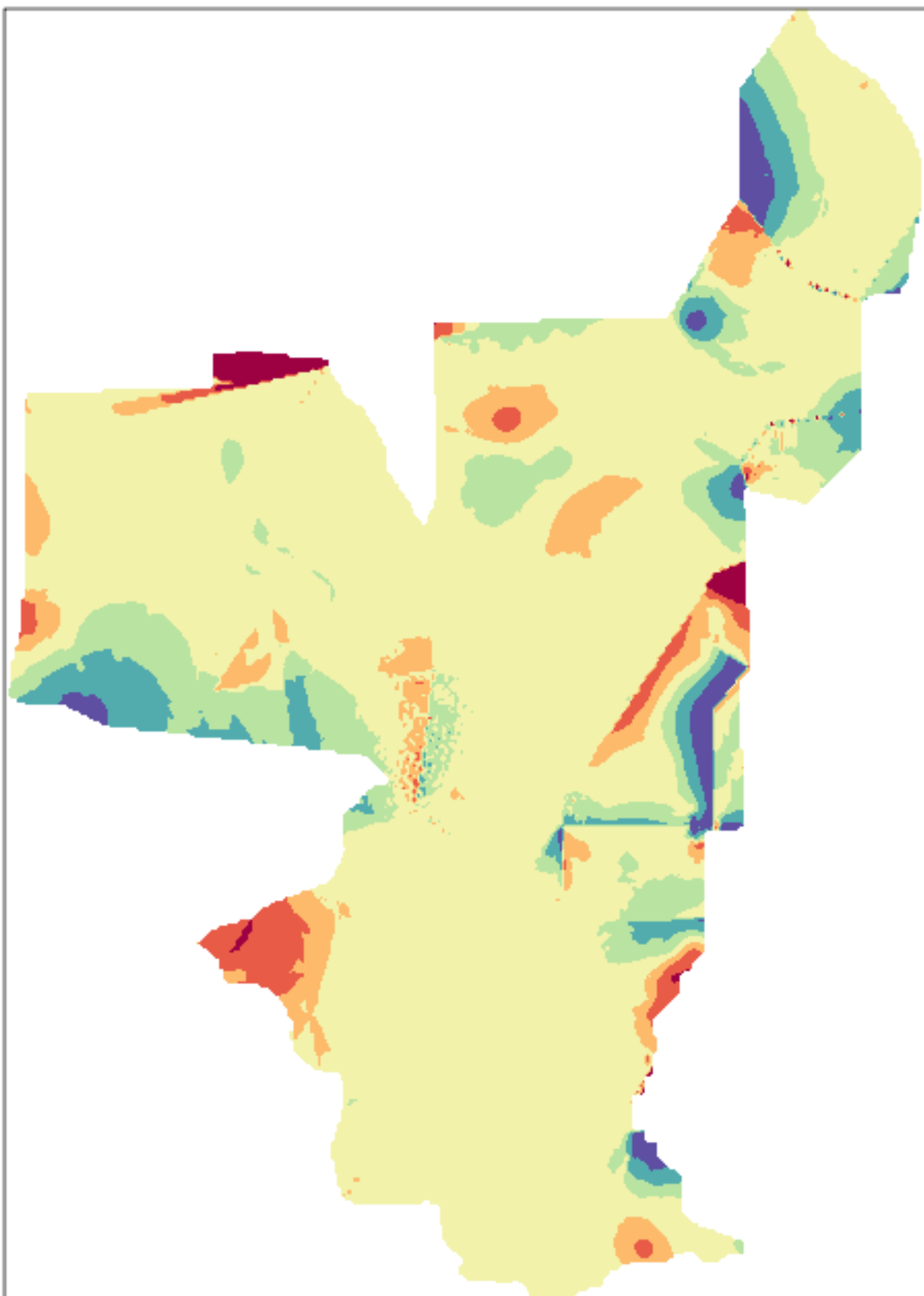
EDEN water-level difference maps (V2 - V1) for 11/28/2004

Diff.
(cm)



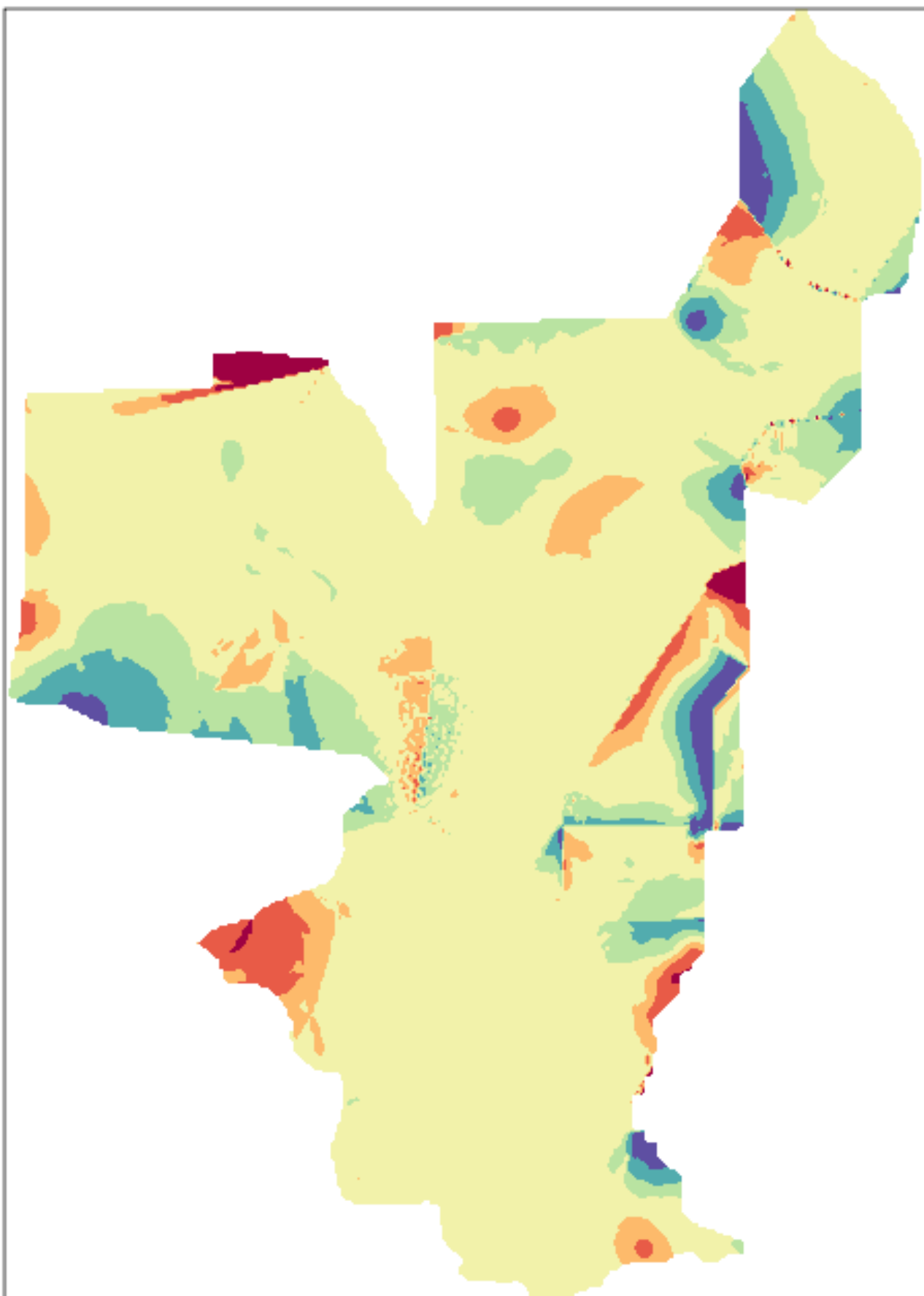
EDEN water-level difference maps (V2 - V1) for 11/29/2004

Diff. (cm)



EDEN water-level difference maps (V2 - V1) for 11/30/2004

Diff.
(cm)



30

15

5

0

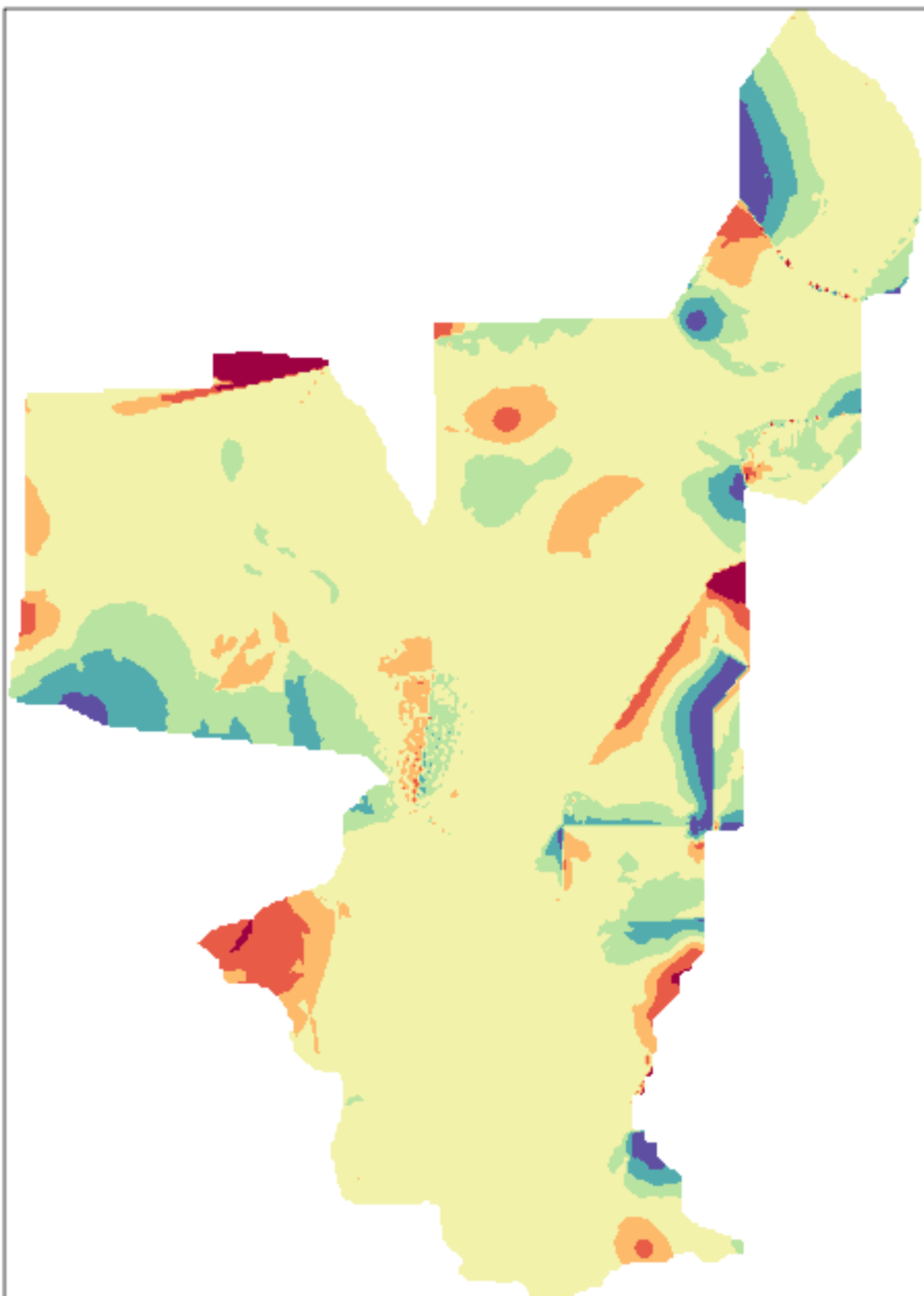
-5

-15

-30

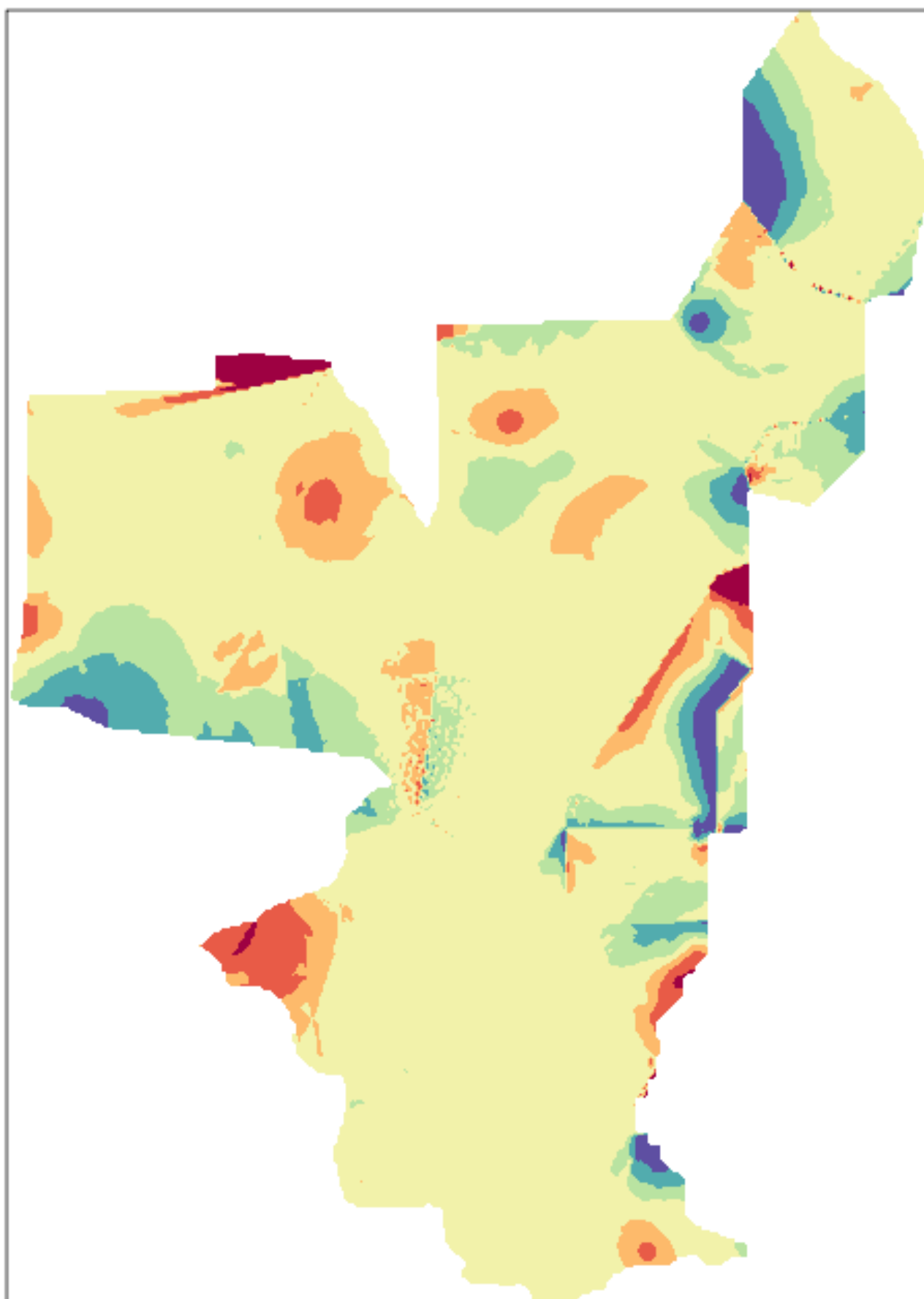
EDEN water-level difference maps (V2 - V1) for 12/01/2004

Diff.
(cm)



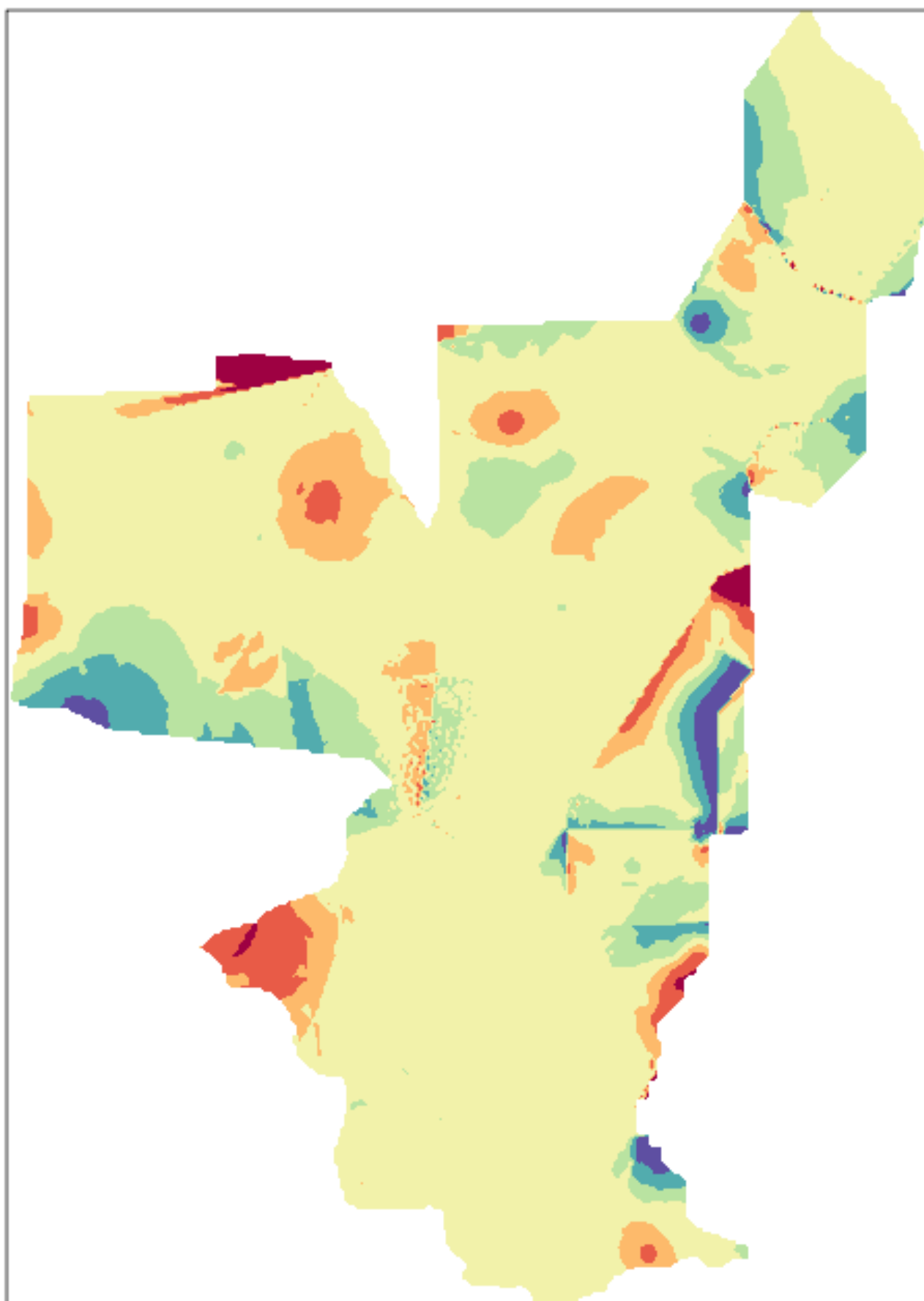
EDEN water-level difference maps (V2 - V1) for 12/02/2004

Diff.
(cm)



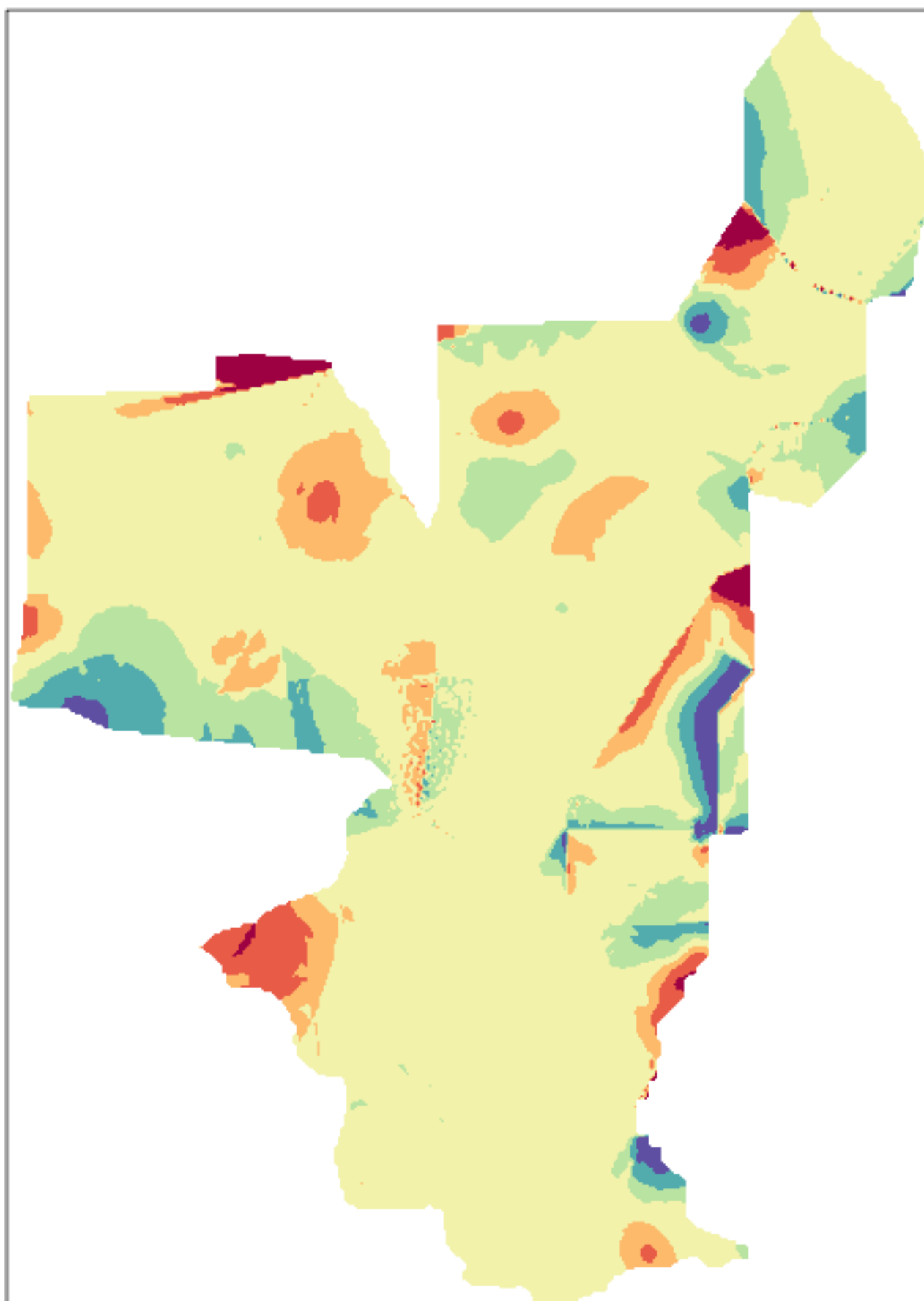
EDEN water-level difference maps (V2 - V1) for 12/03/2004

Diff.
(cm)



EDEN water-level difference maps (V2 - V1) for 12/04/2004

Diff.
(cm)



30

15

5

0

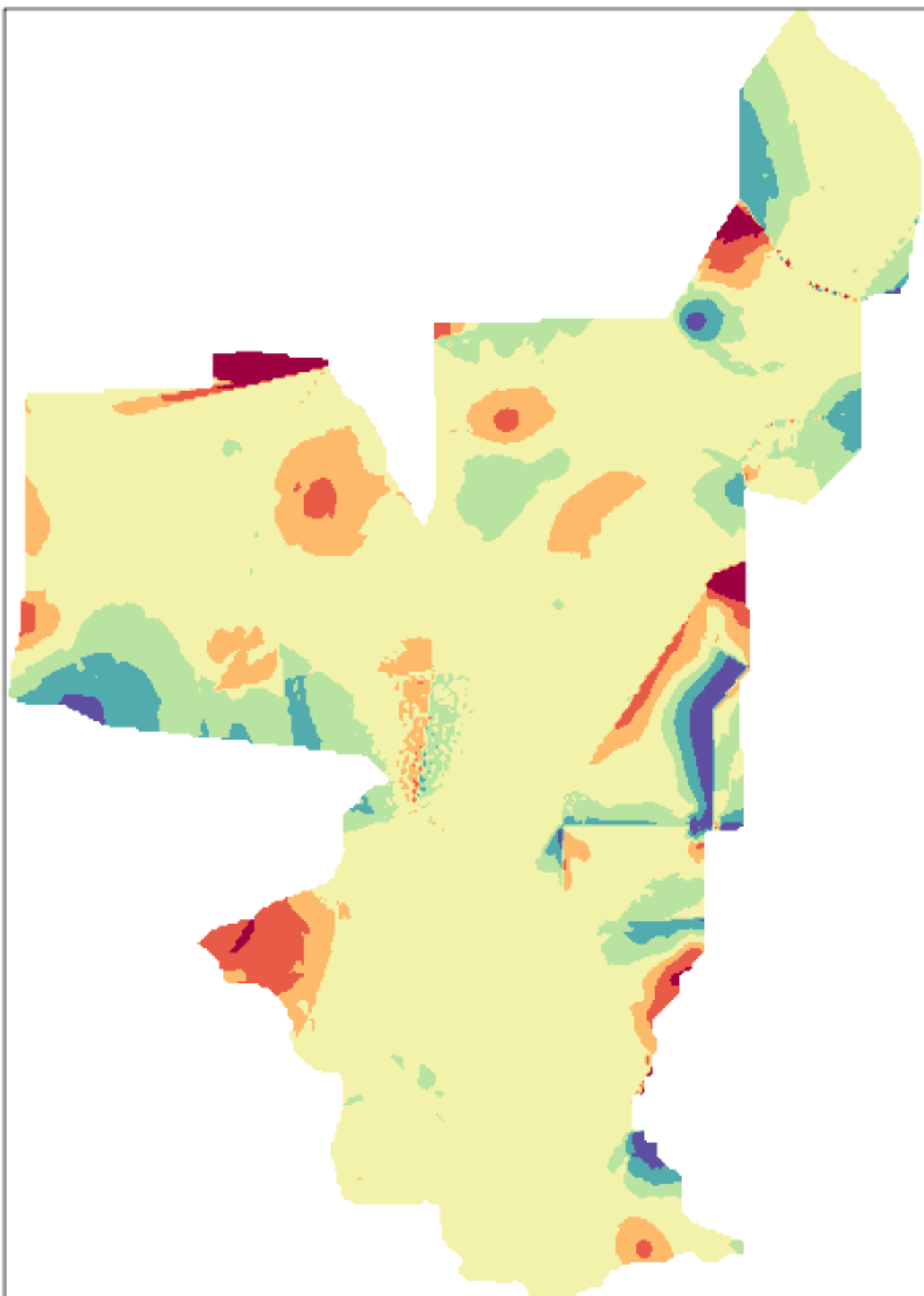
-5

-15

-30

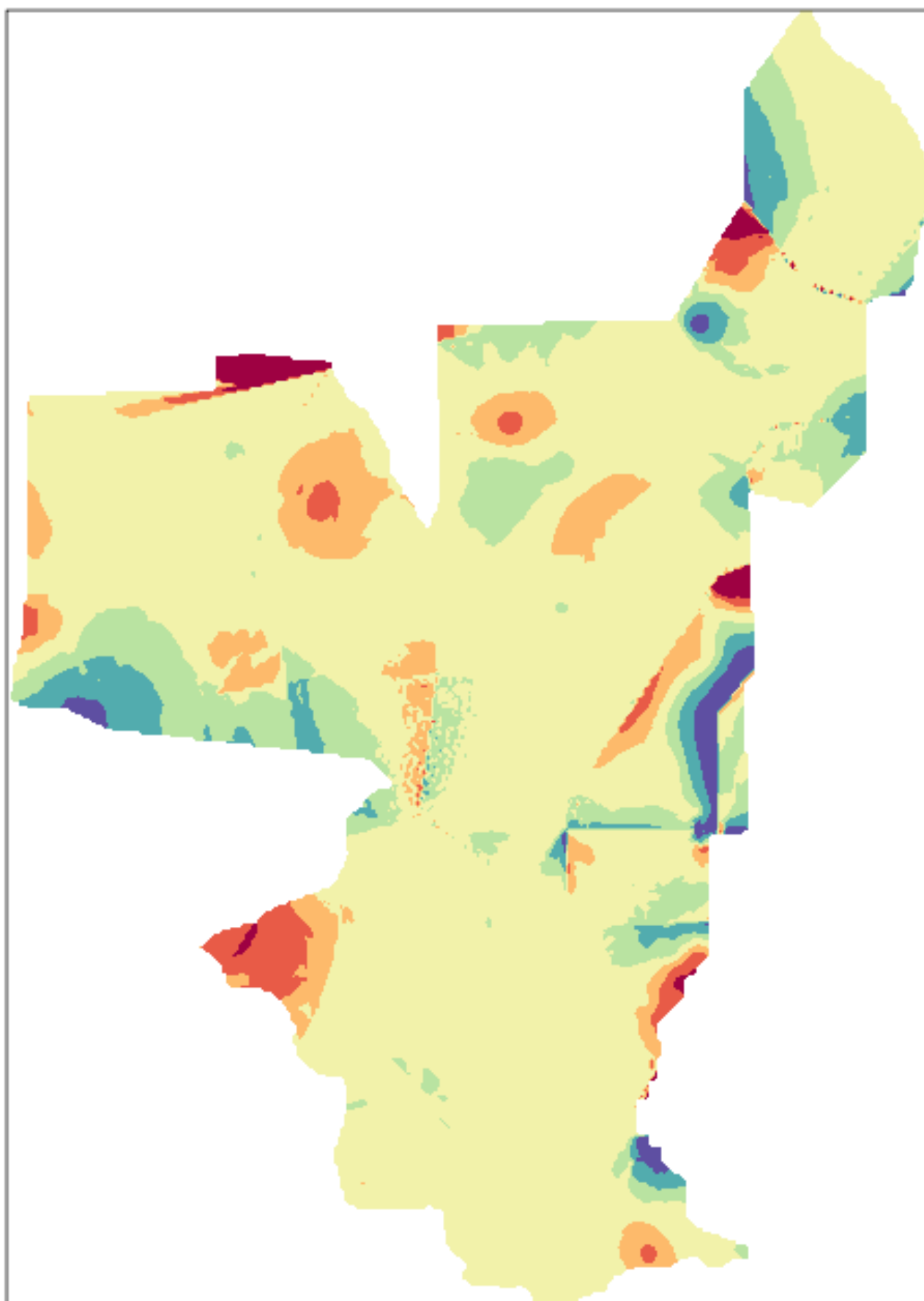
EDEN water-level difference maps (V2 - V1) for 12/05/2004

Diff.
(cm)



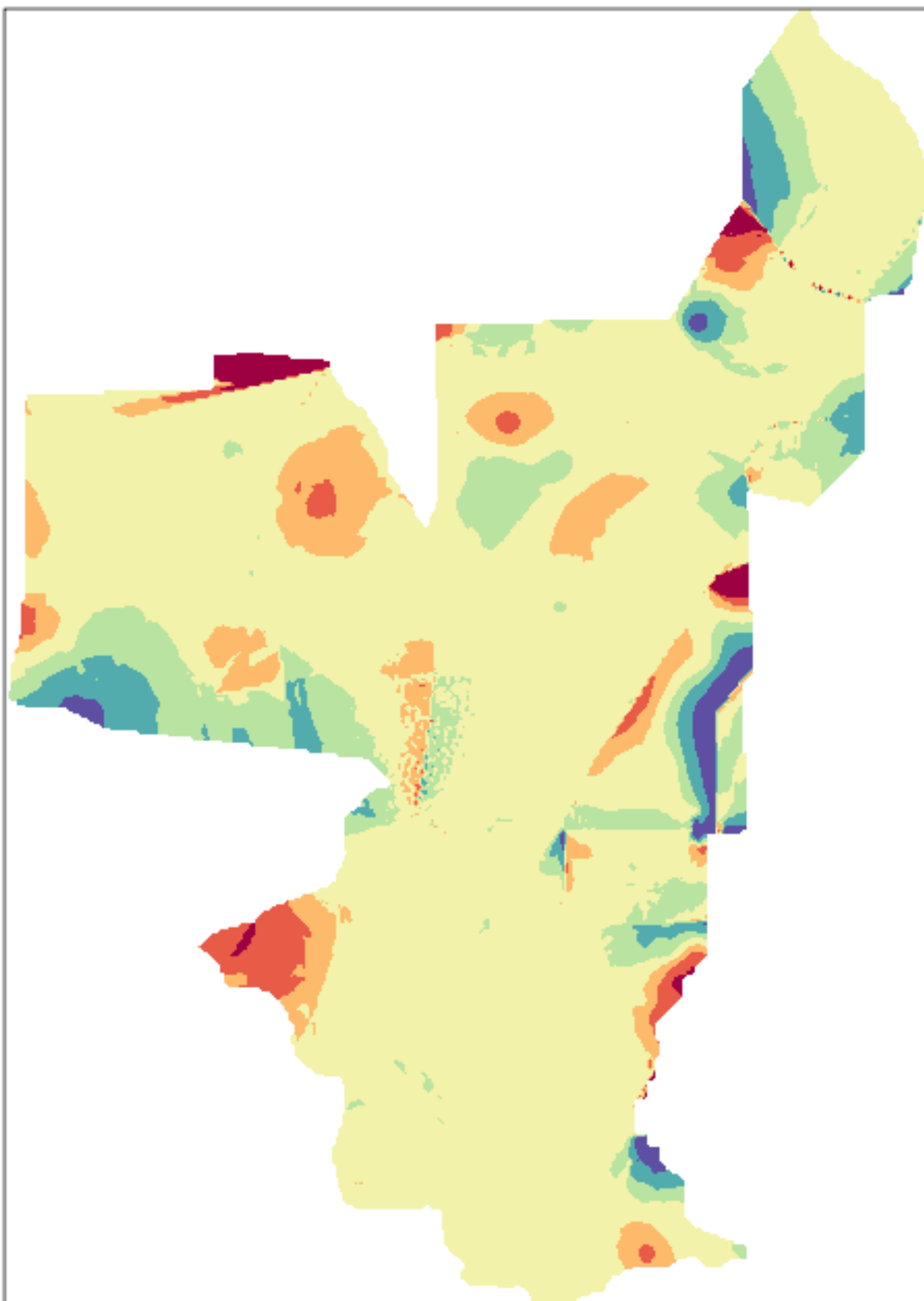
EDEN water-level difference maps (V2 - V1) for 12/06/2004

Diff.
(cm)



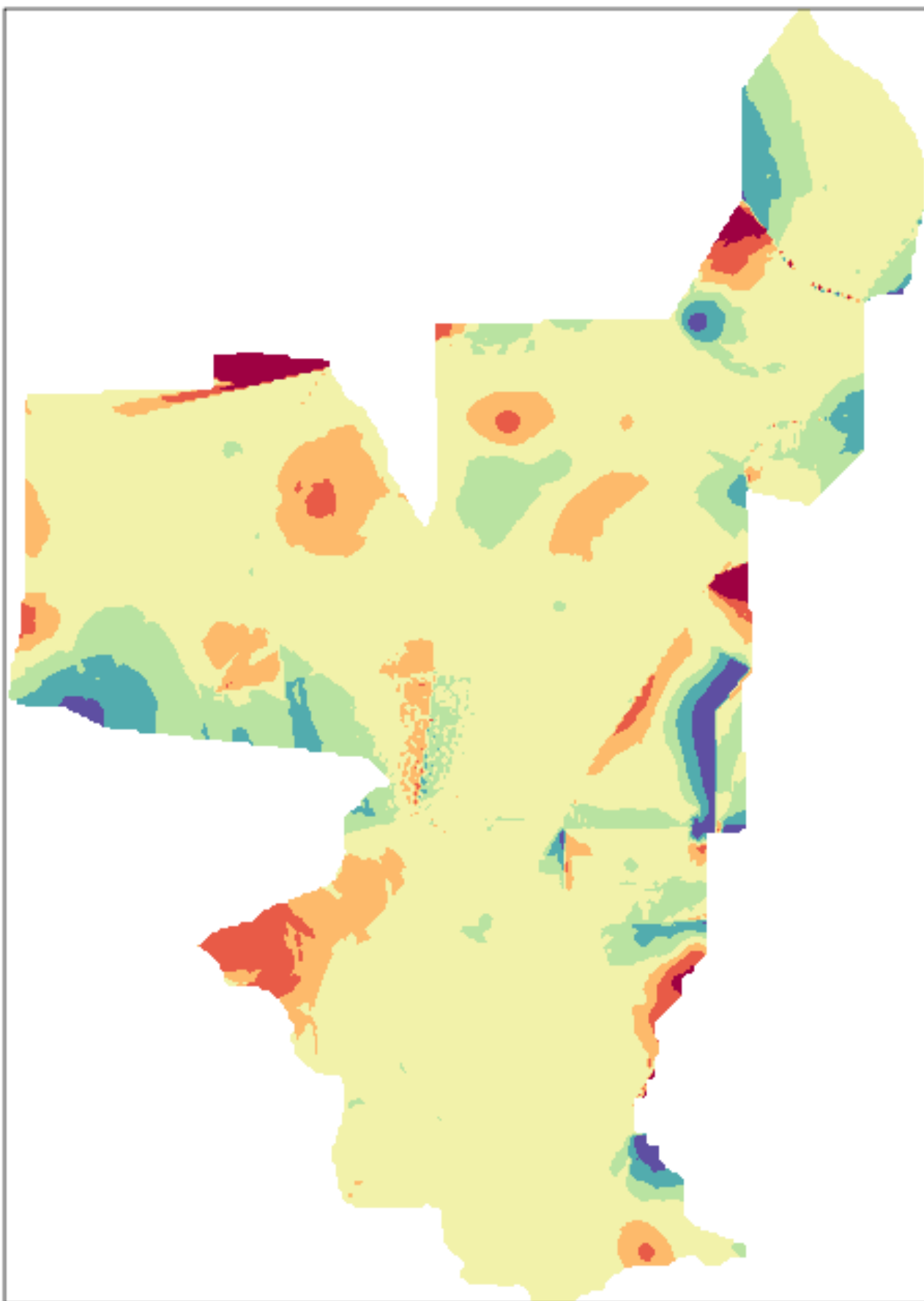
EDEN water-level difference maps (V2 - V1) for 12/07/2004

Diff.
(cm)



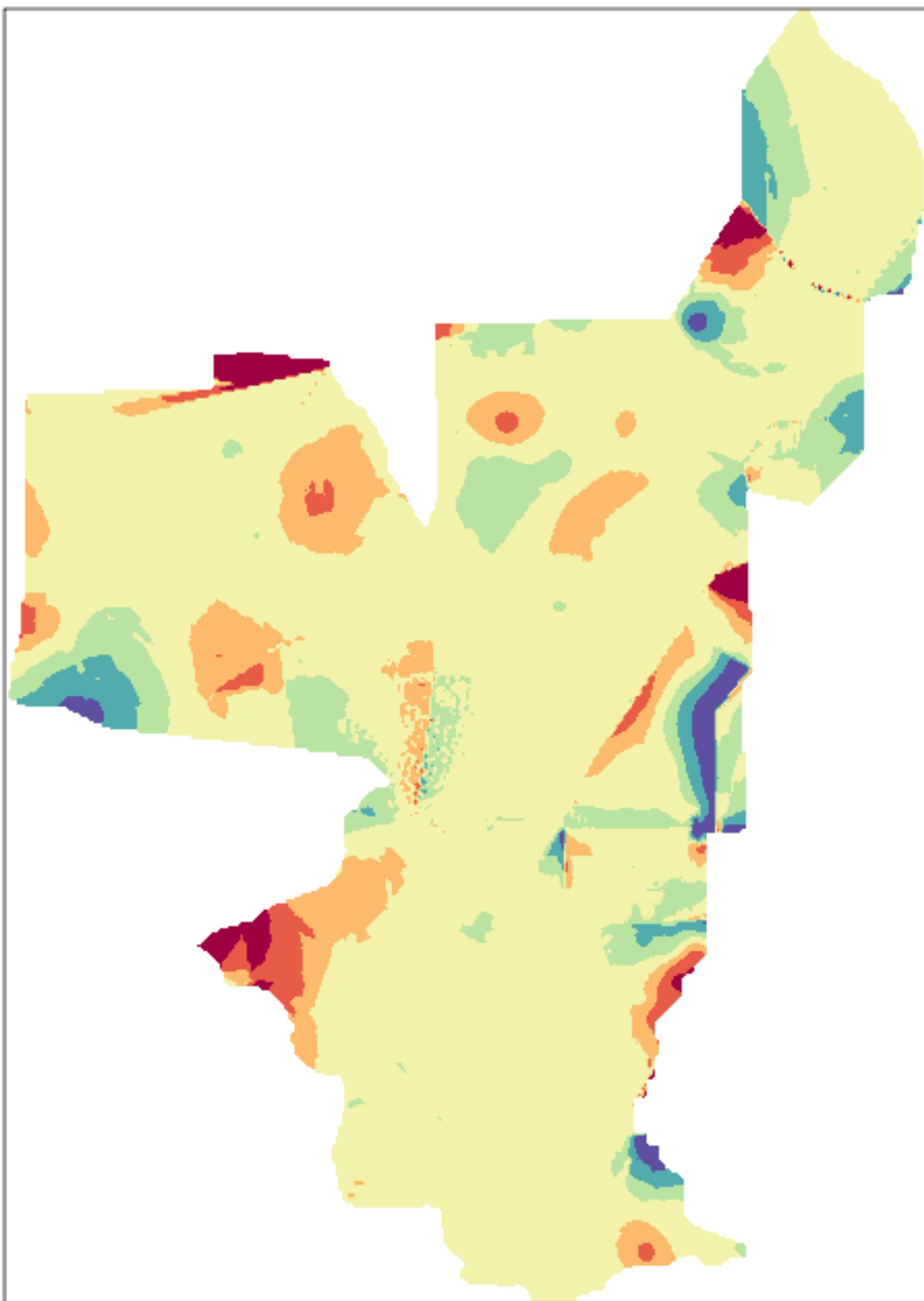
EDEN water-level difference maps (V2 - V1) for 12/08/2004

Diff.
(cm)



EDEN water-level difference maps (V2 - V1) for 12/09/2004

Diff.
(cm)



30

15

5

0

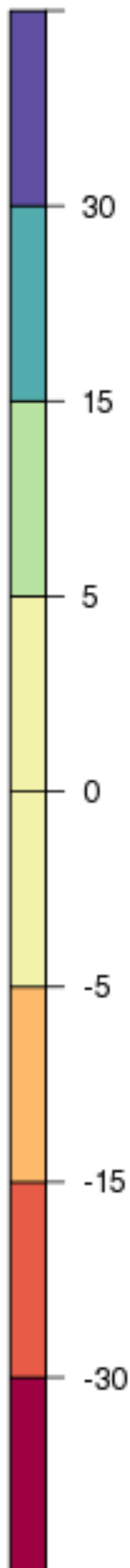
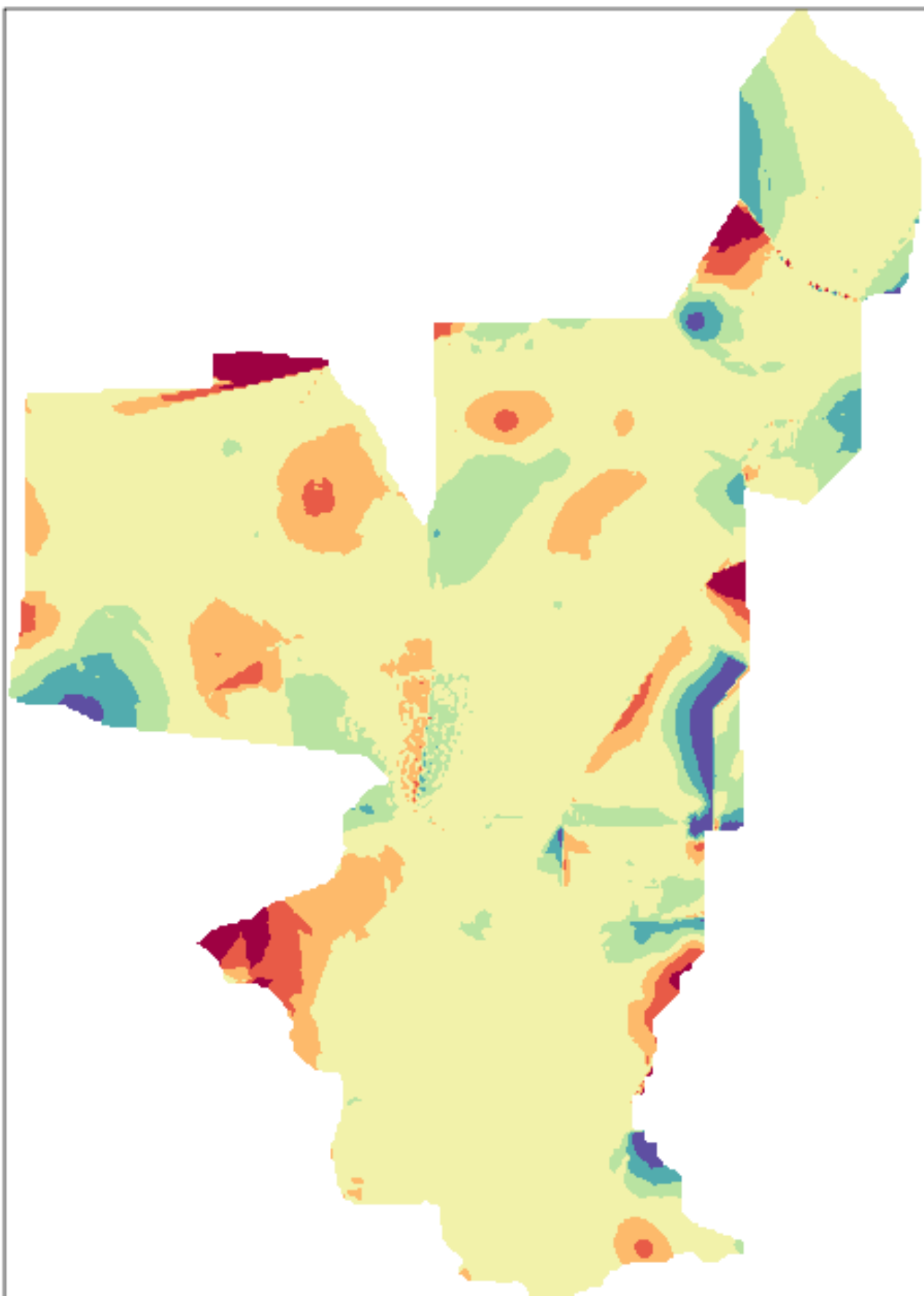
-5

-15

-30

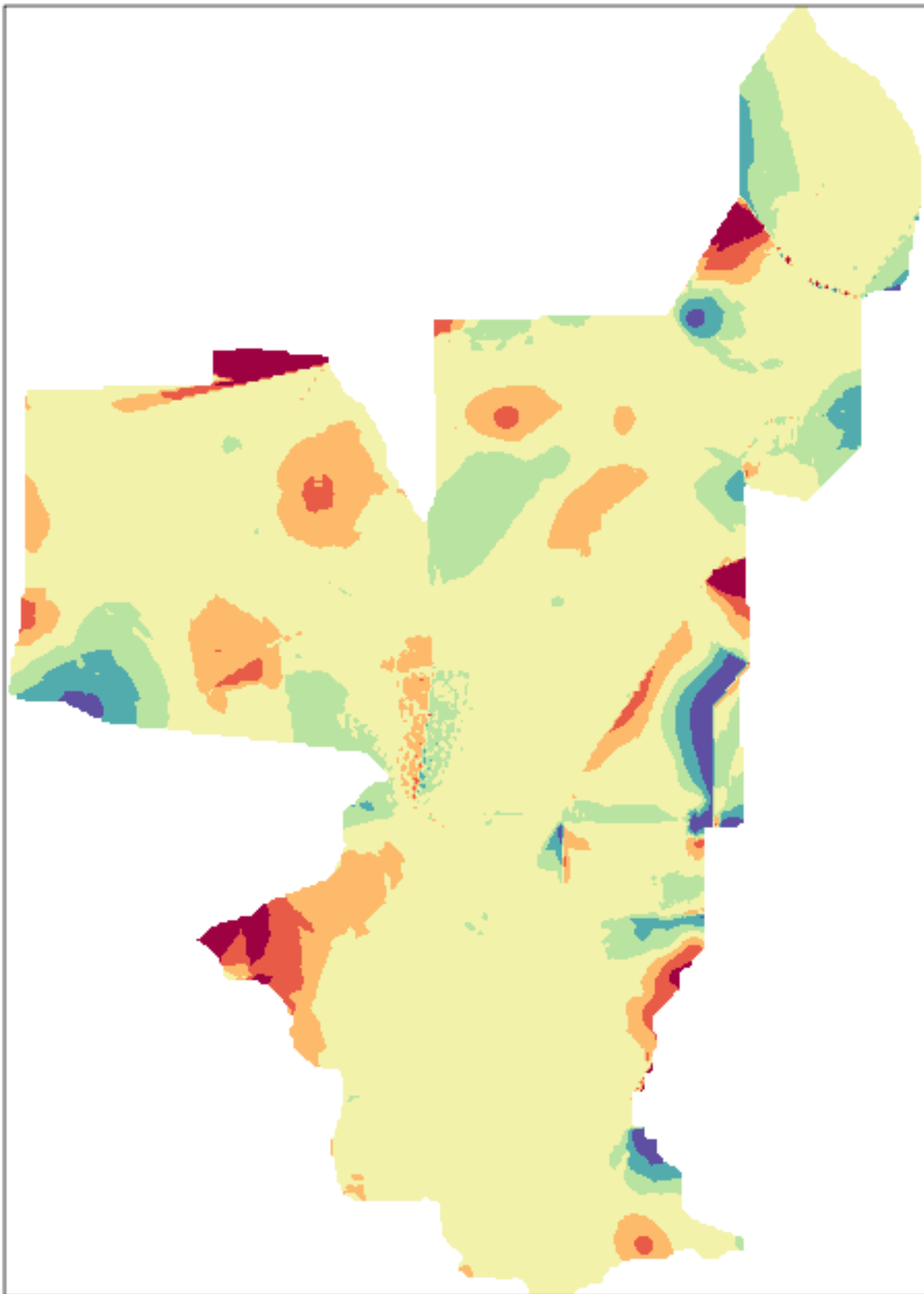
EDEN water-level difference maps (V2 - V1) for 12/10/2004

Diff.
(cm)



EDEN water-level difference maps (V2 - V1) for 12/11/2004

Diff.
(cm)



30

15

5

0

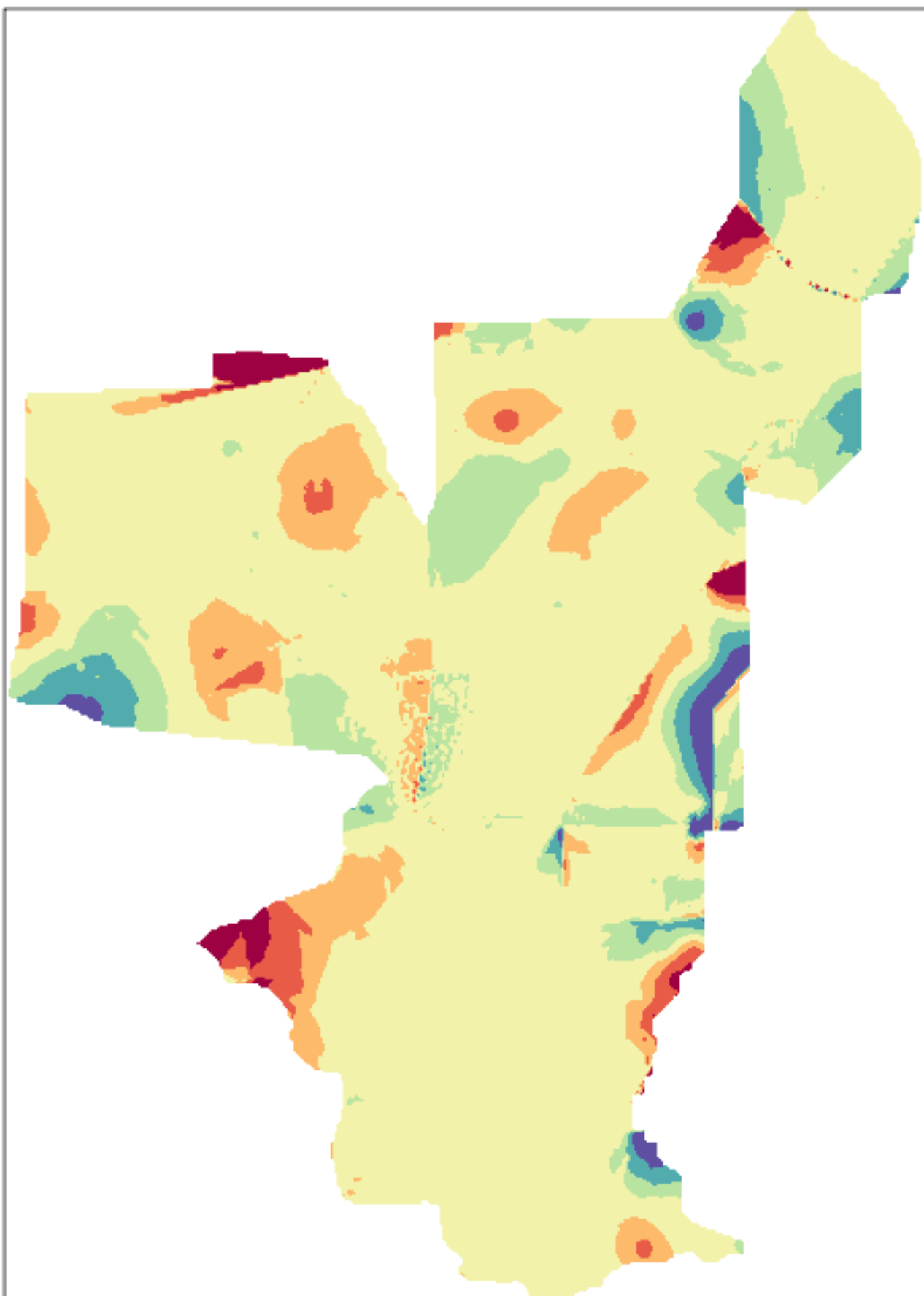
-5

-15

-30

EDEN water-level difference maps (V2 - V1) for 12/12/2004

Diff.
(cm)



30

15

5

0

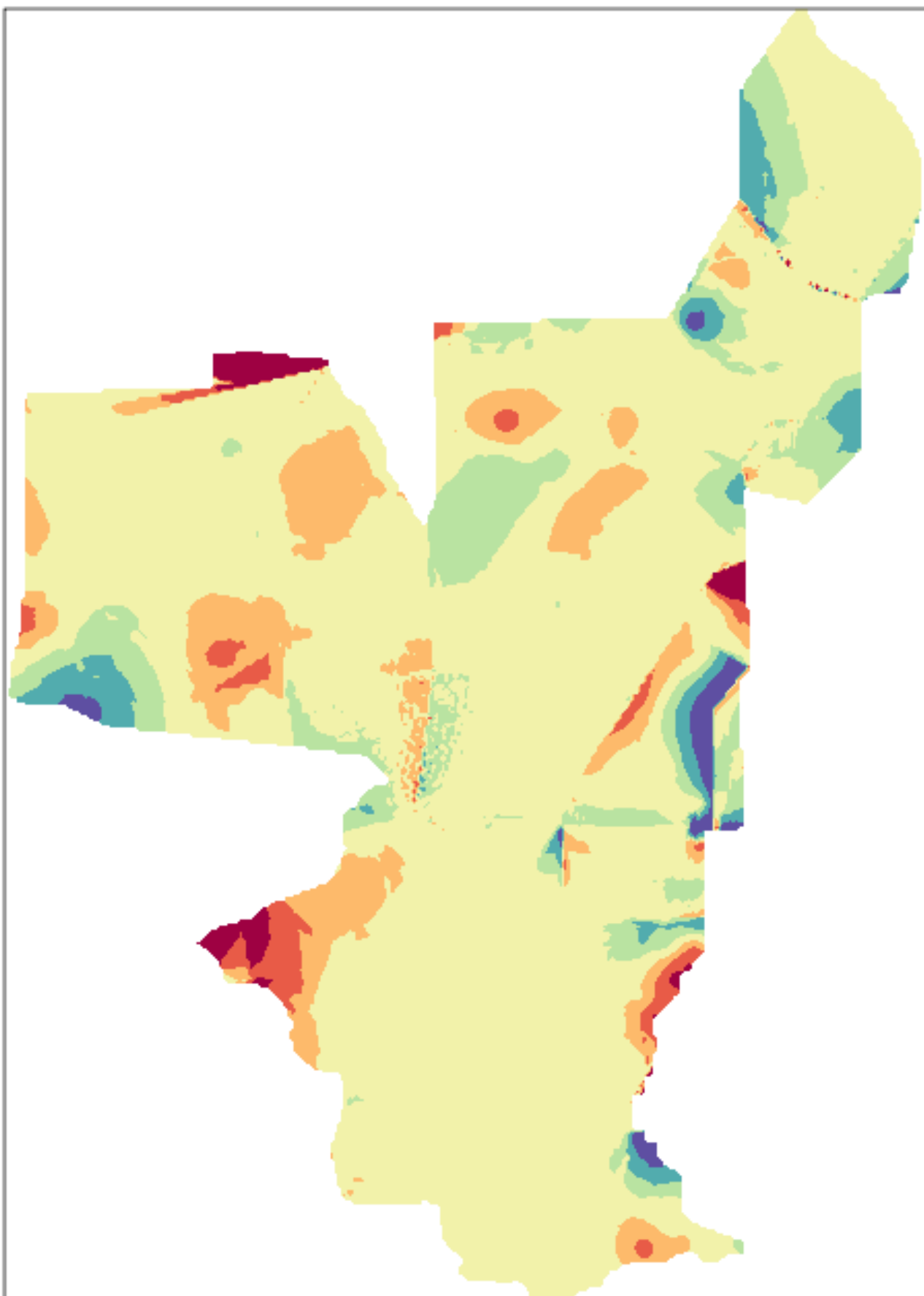
-5

-15

-30

EDEN water-level difference maps (V2 - V1) for 12/13/2004

Diff.
(cm)



30

15

5

0

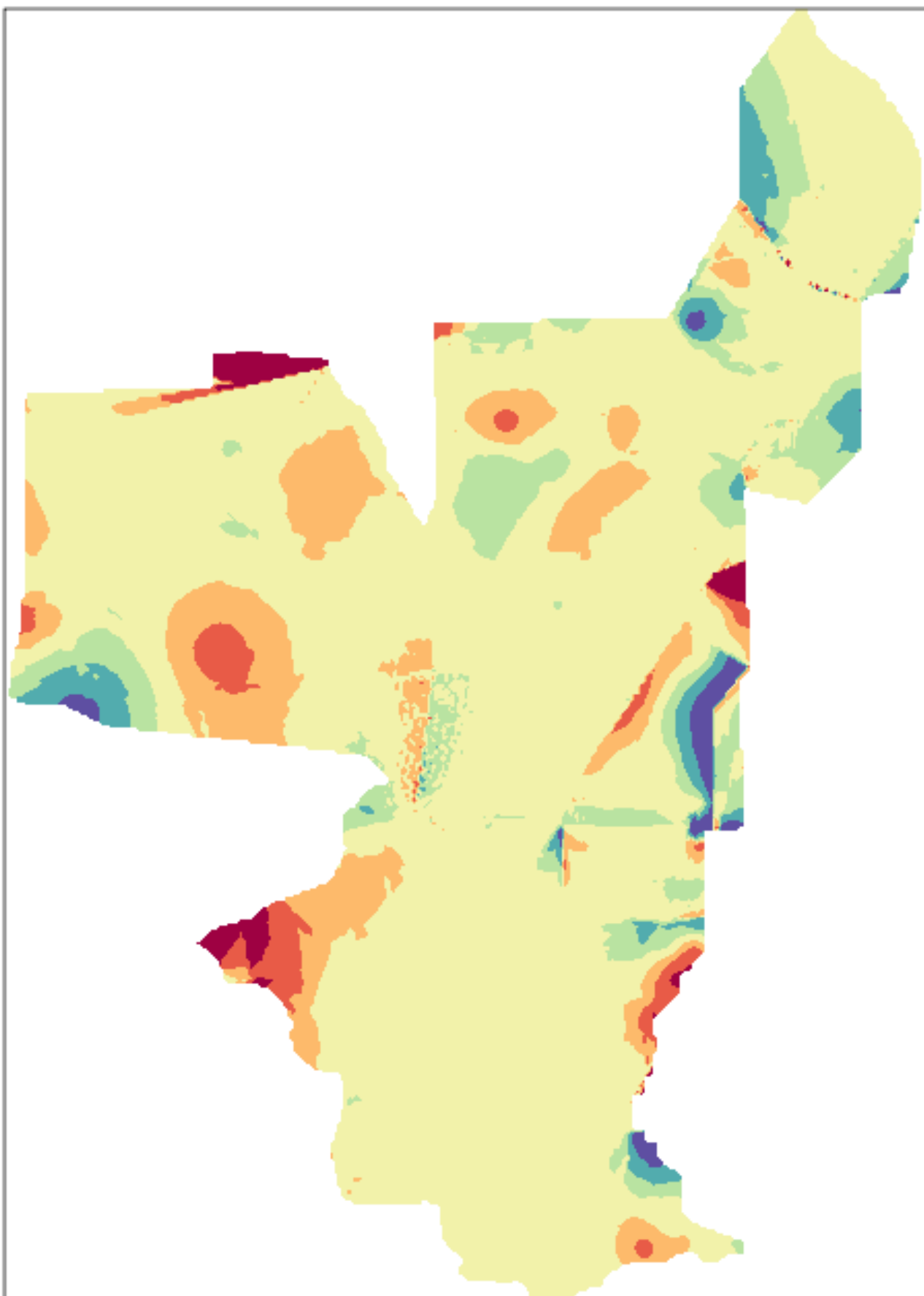
-5

-15

-30

EDEN water-level difference maps (V2 - V1) for 12/14/2004

Diff.
(cm)



30

15

5

0

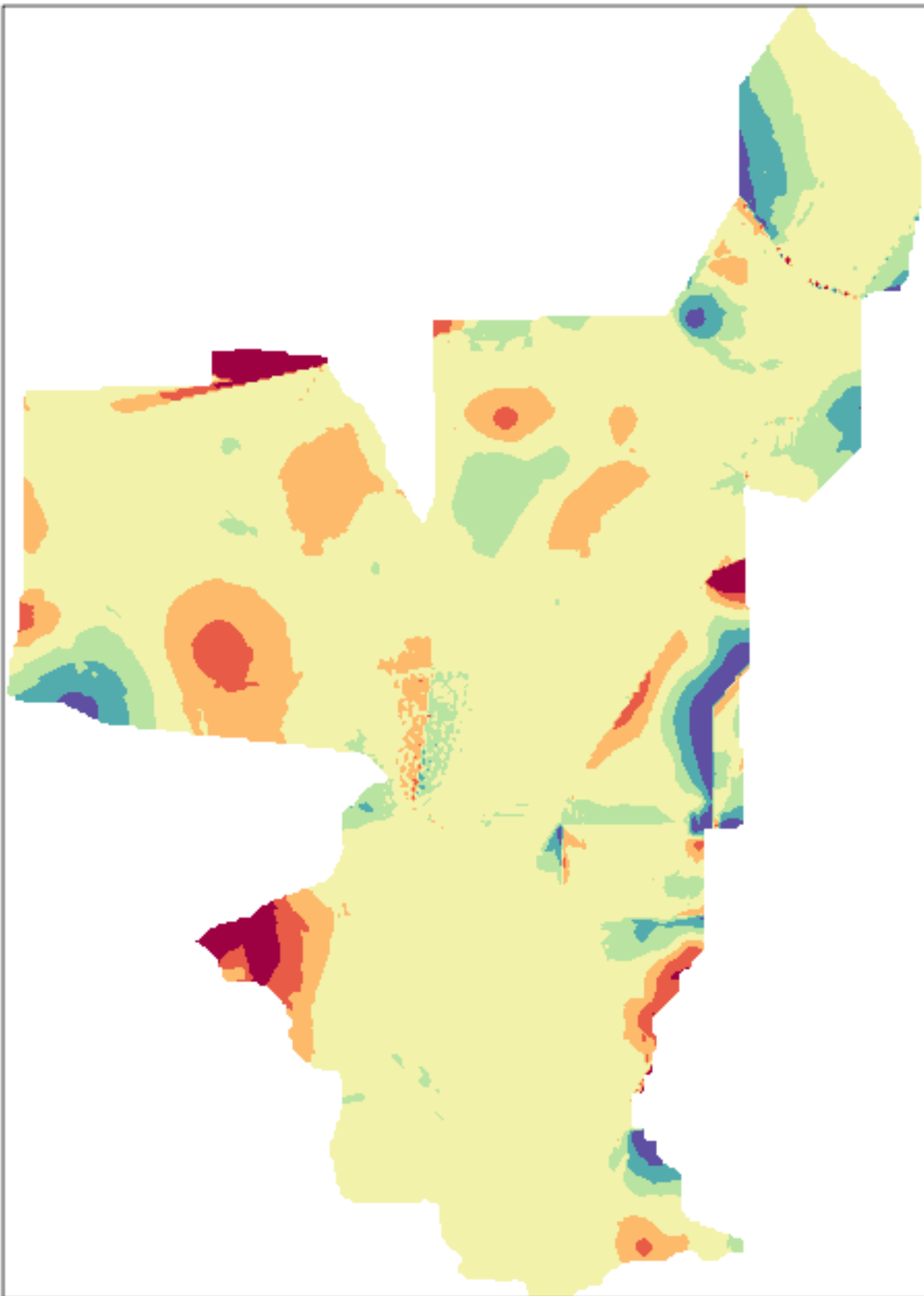
-5

-15

-30

EDEN water-level difference maps (V2 - V1) for 12/15/2004

Diff.
(cm)



30

15

5

0

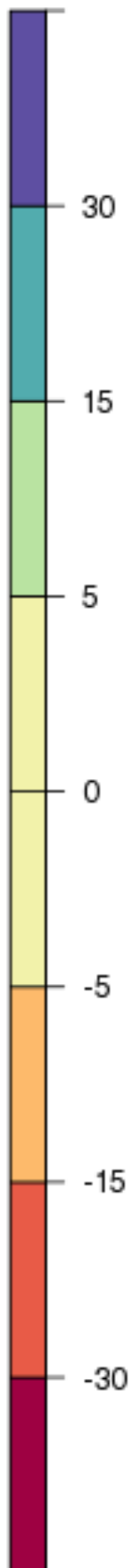
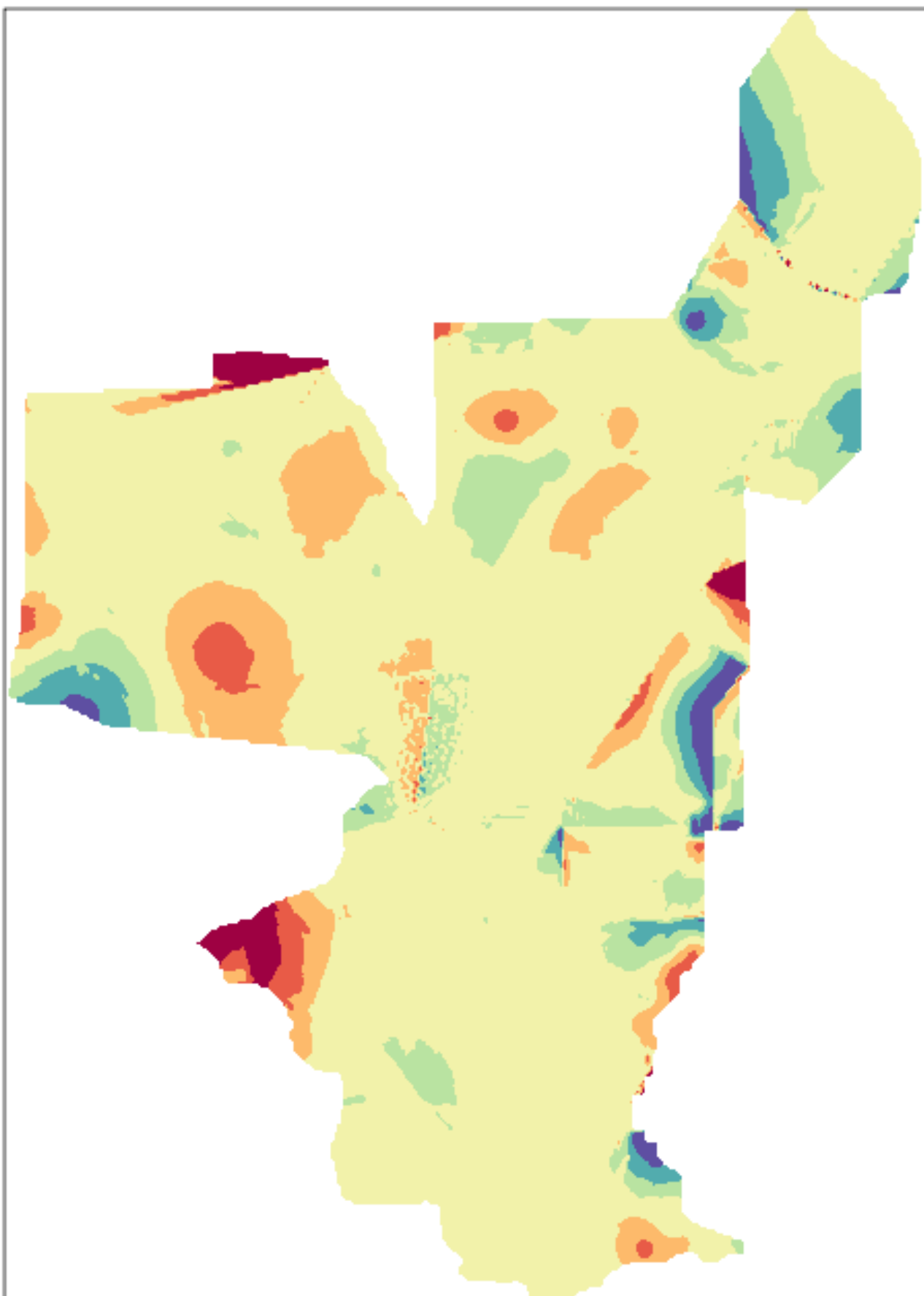
-5

-15

-30

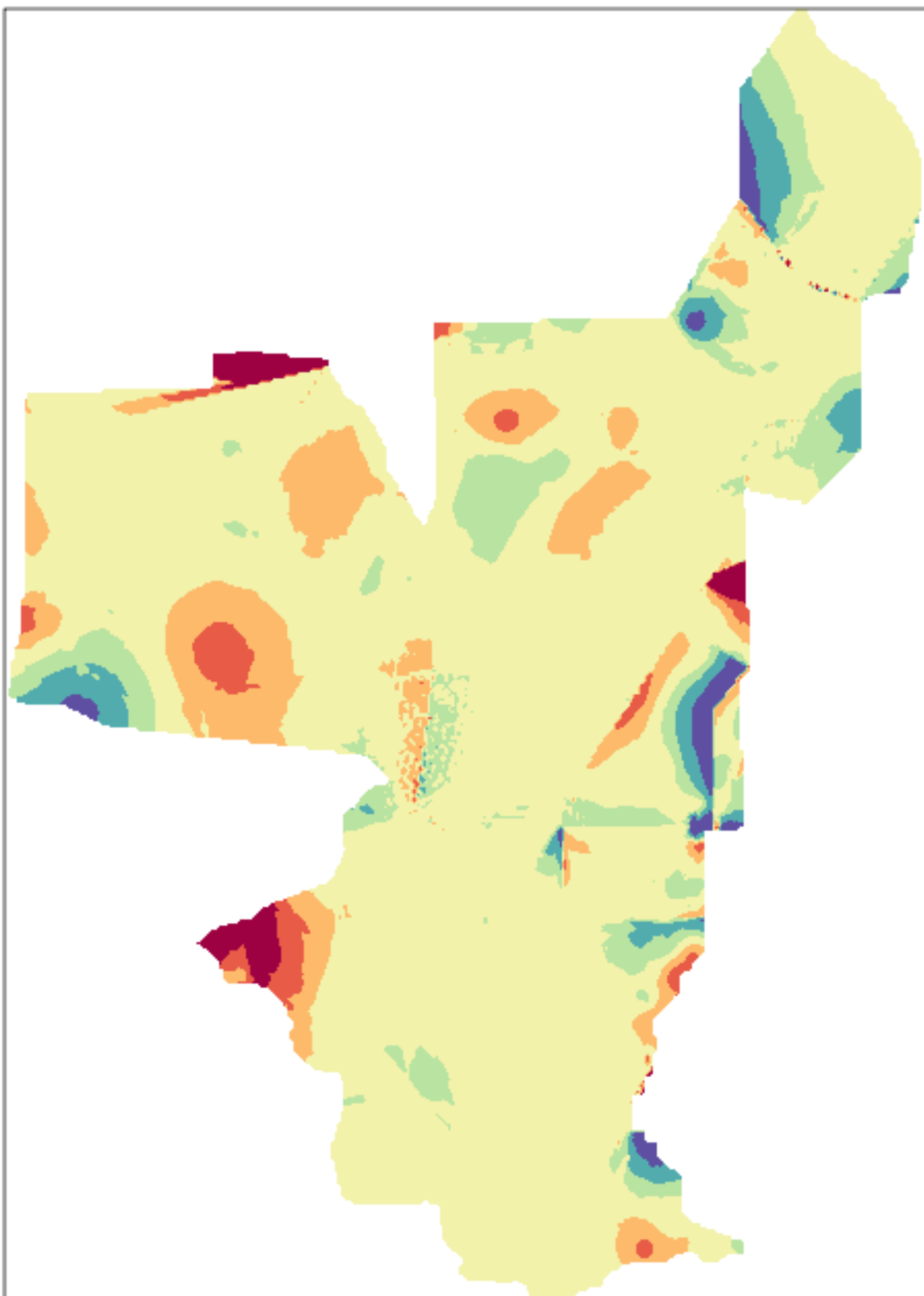
EDEN water-level difference maps (V2 - V1) for 12/16/2004

Diff.
(cm)



EDEN water-level difference maps (V2 - V1) for 12/17/2004

Diff.
(cm)



30

15

5

0

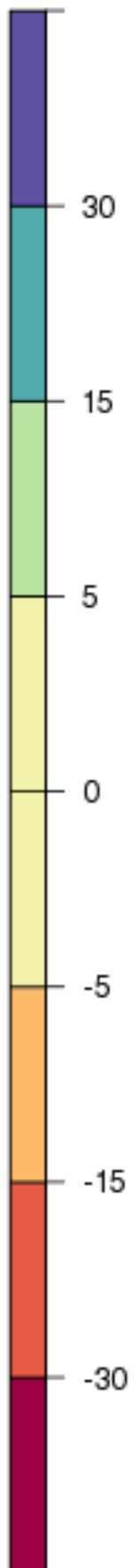
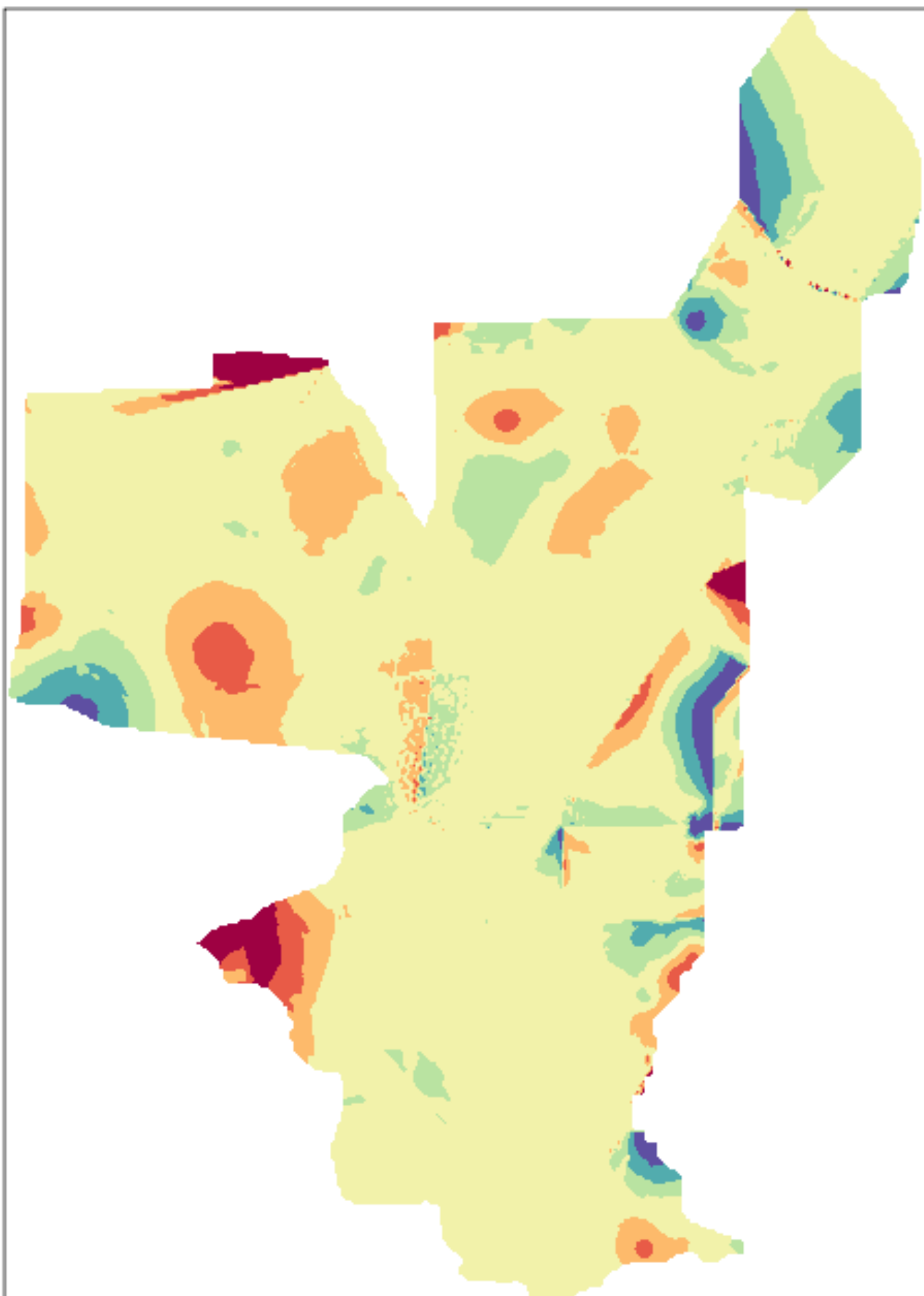
-5

-15

-30

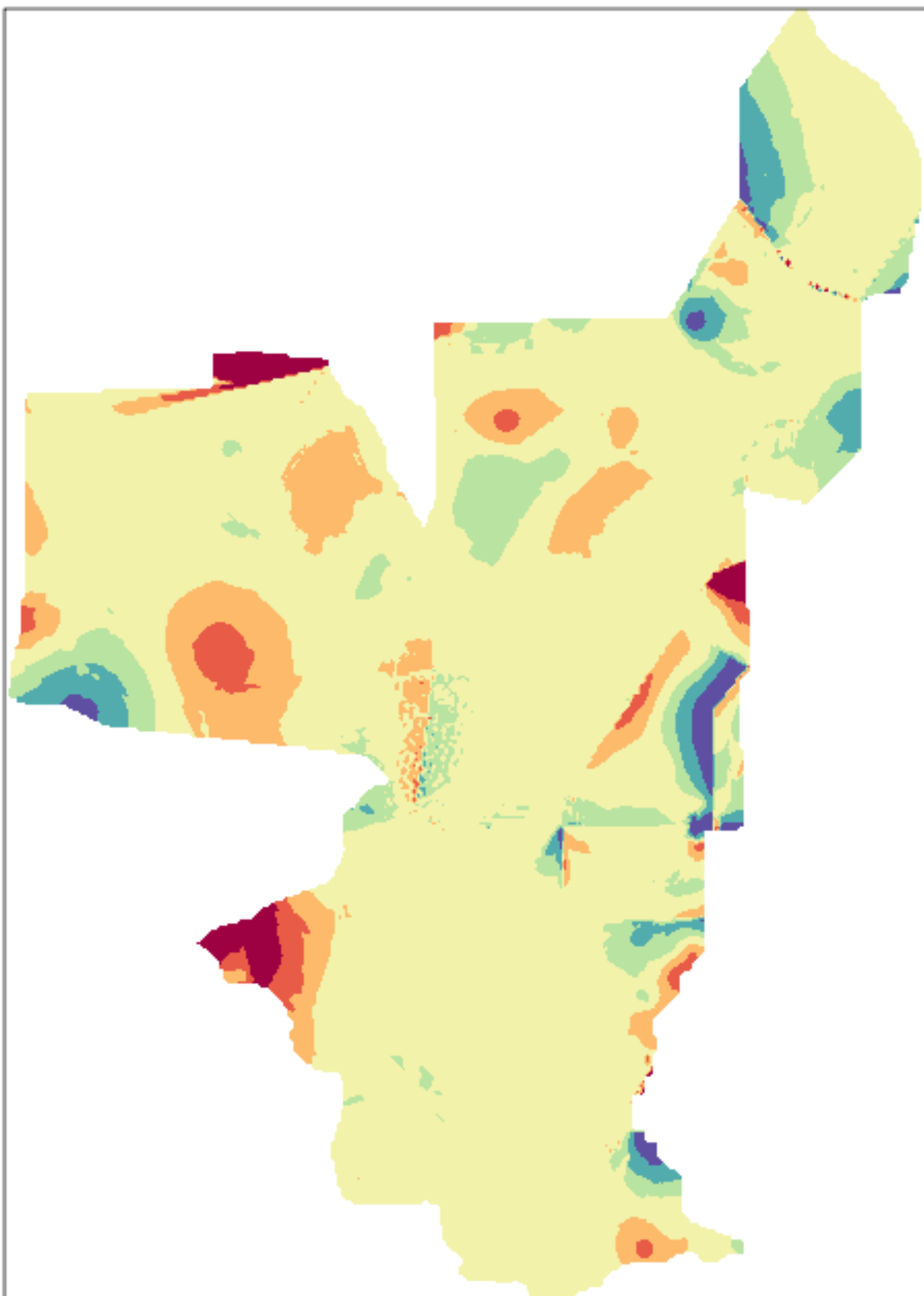
EDEN water-level difference maps (V2 - V1) for 12/18/2004

Diff.
(cm)



EDEN water-level difference maps (V2 - V1) for 12/19/2004

Diff.
(cm)



30

15

5

0

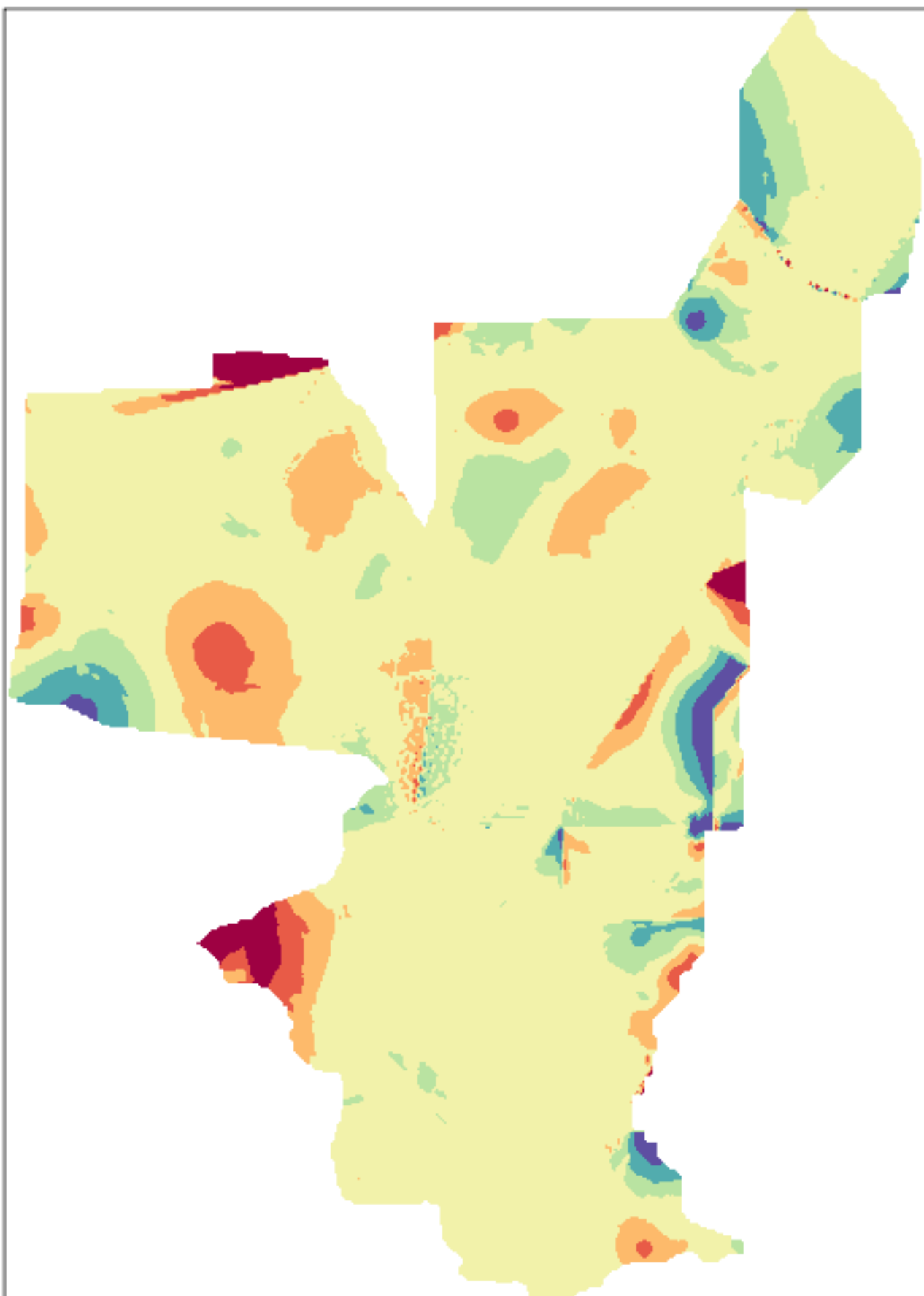
-5

-15

-30

EDEN water-level difference maps (V2 - V1) for 12/20/2004

Diff.
(cm)



30

15

5

0

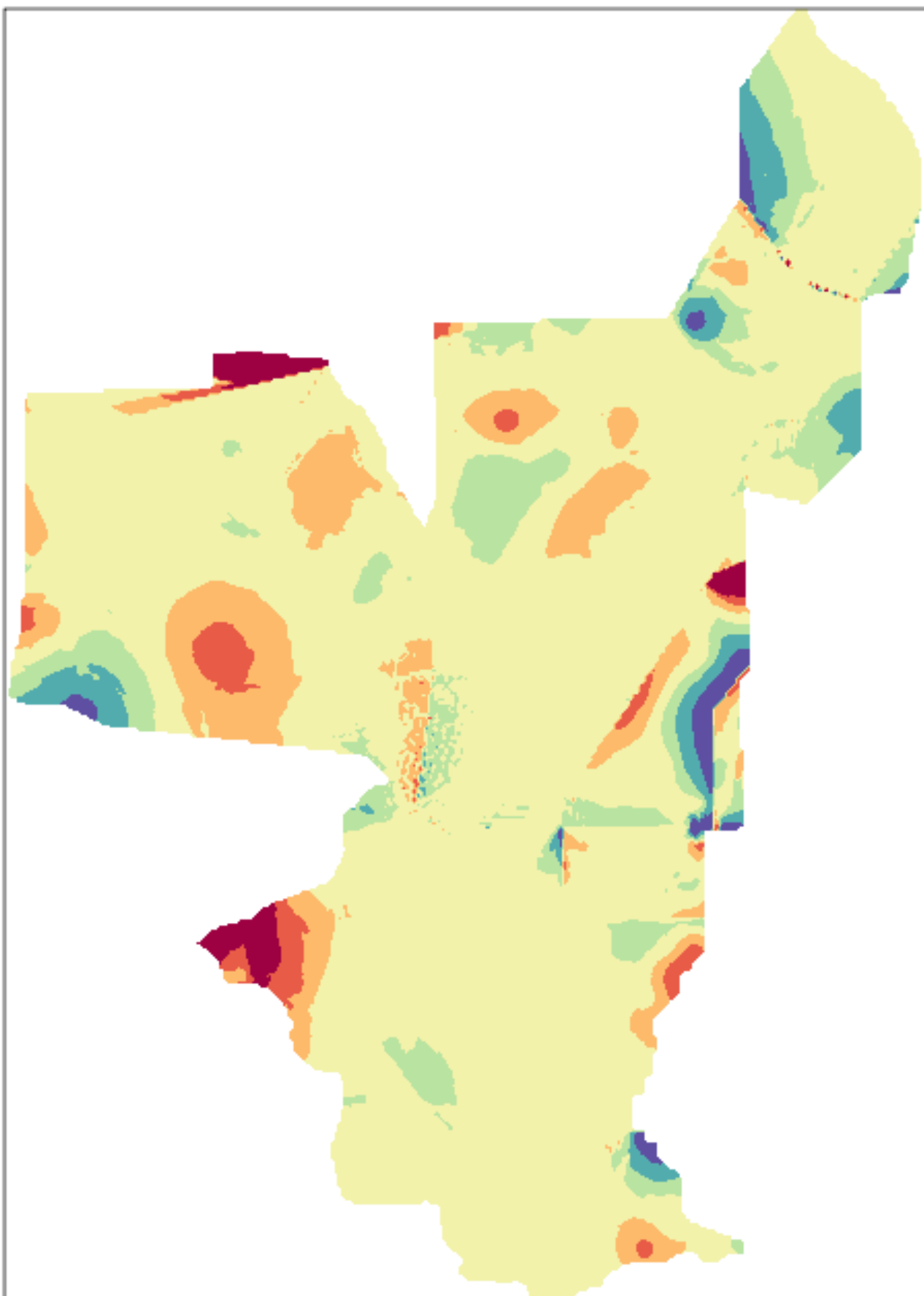
-5

-15

-30

EDEN water-level difference maps (V2 - V1) for 12/21/2004

Diff.
(cm)



30

15

5

0

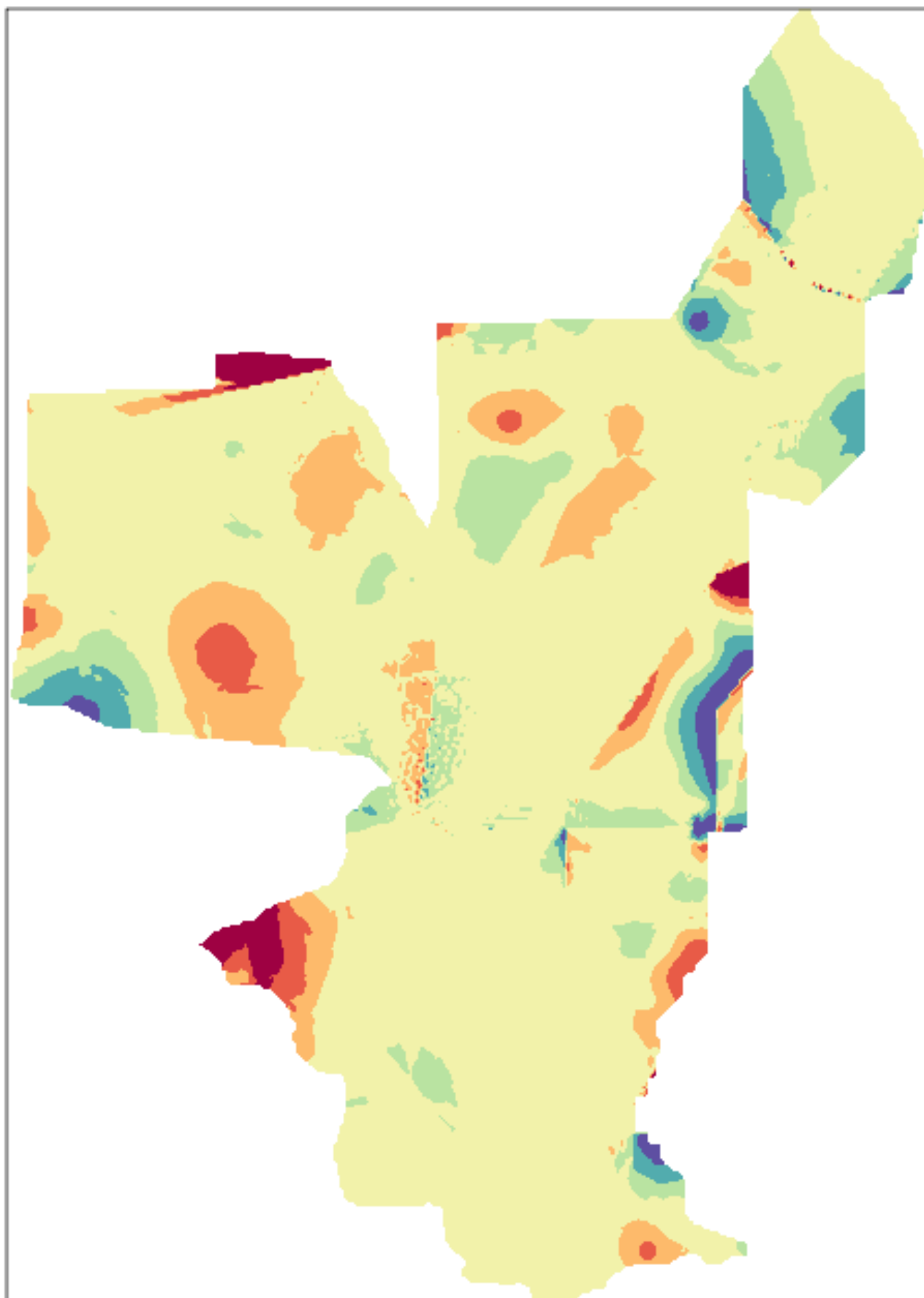
-5

-15

-30

EDEN water-level difference maps (V2 - V1) for 12/22/2004

Diff.
(cm)



30

15

5

0

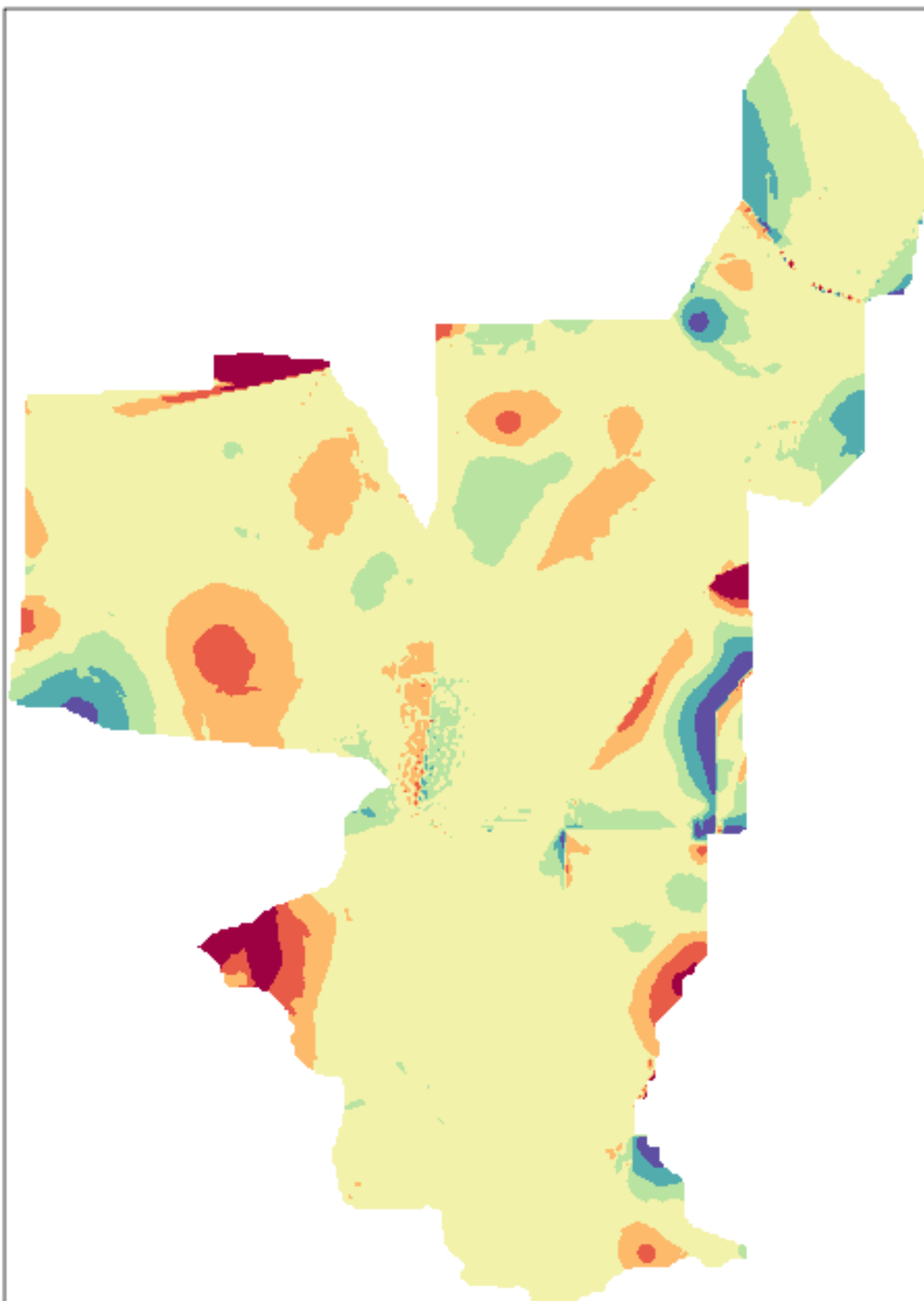
-5

-15

-30

EDEN water-level difference maps (V2 - V1) for 12/23/2004

Diff.
(cm)



30

15

5

0

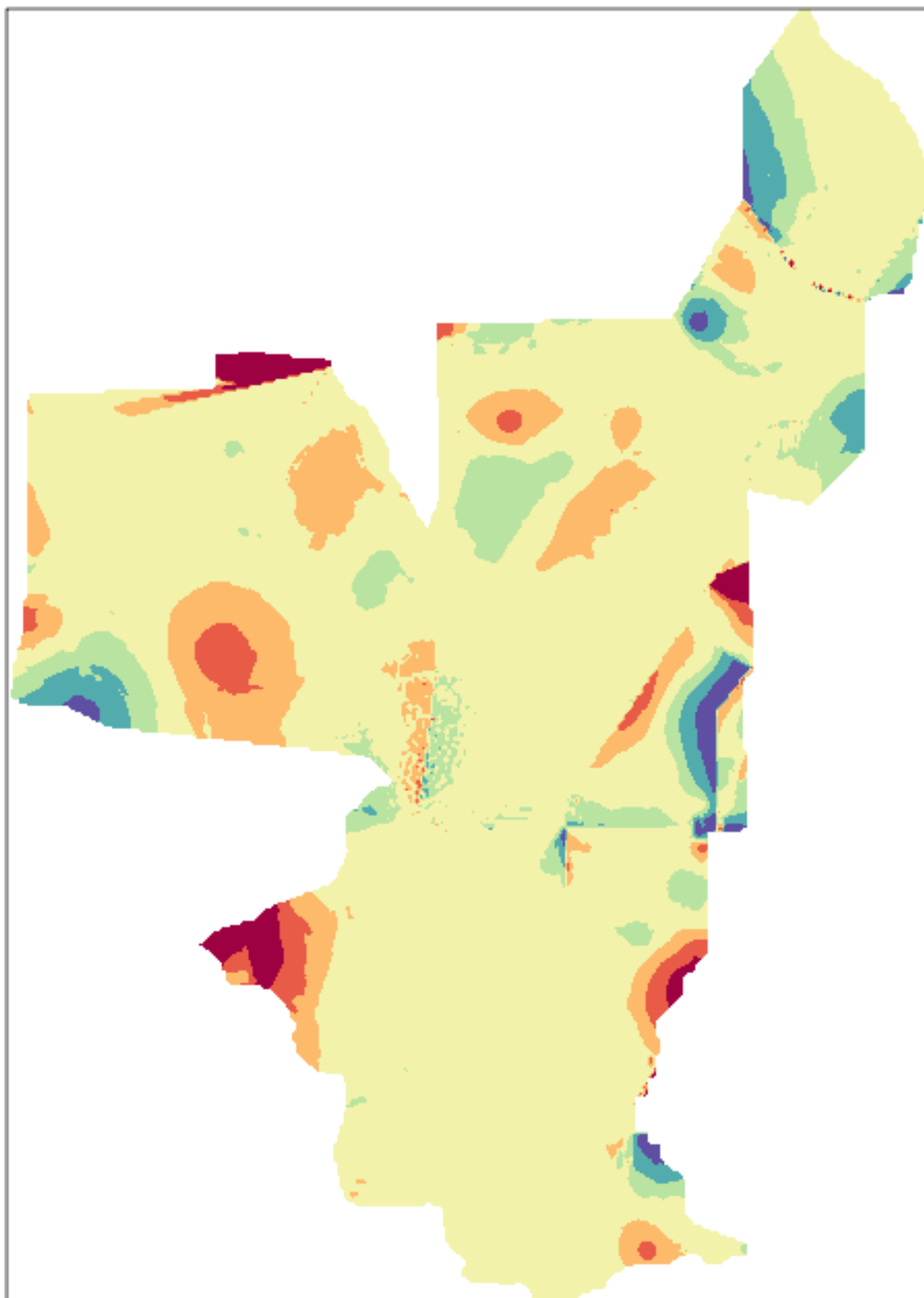
-5

-15

-30

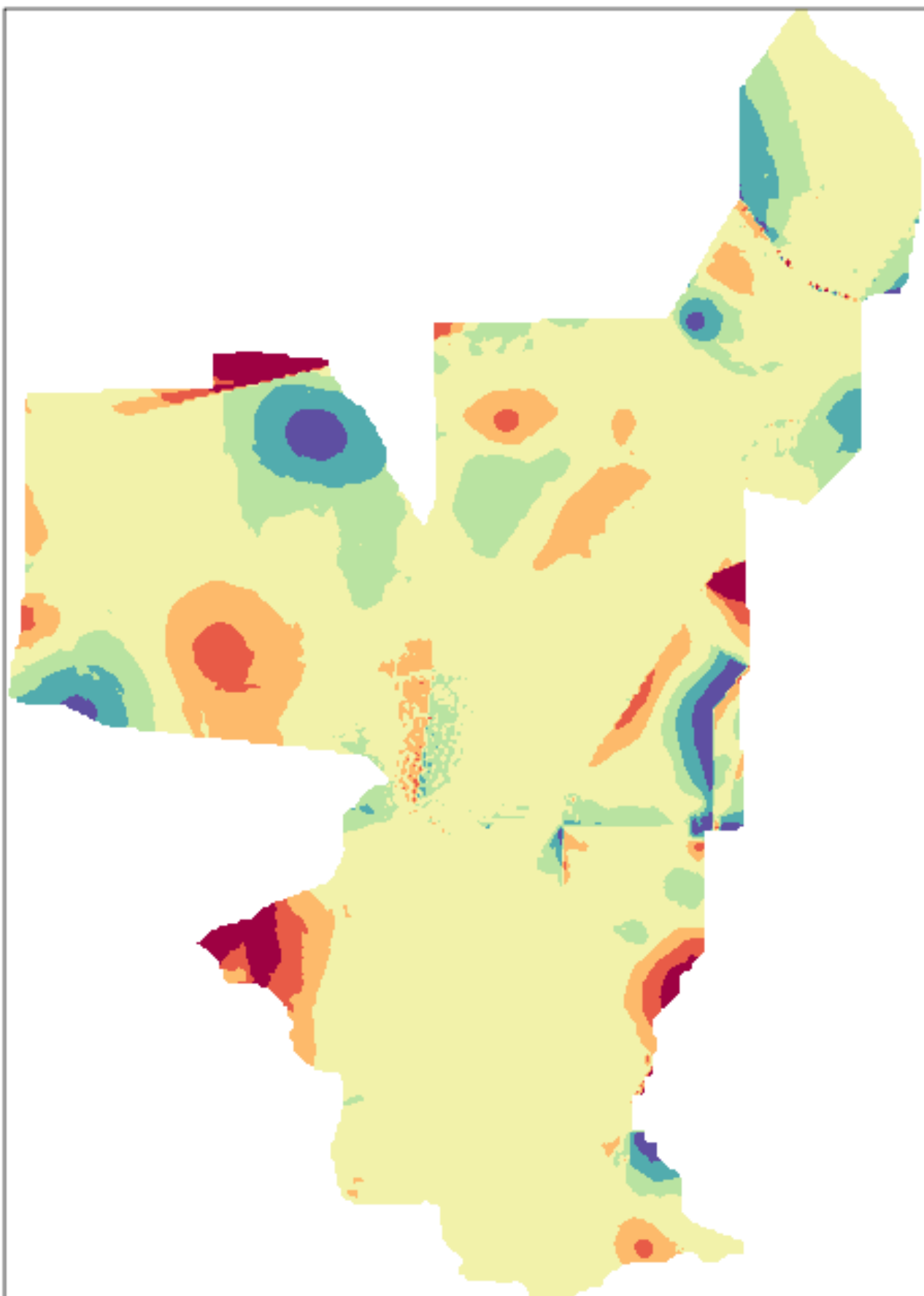
EDEN water-level difference maps (V2 - V1) for 12/24/2004

Diff.
(cm)



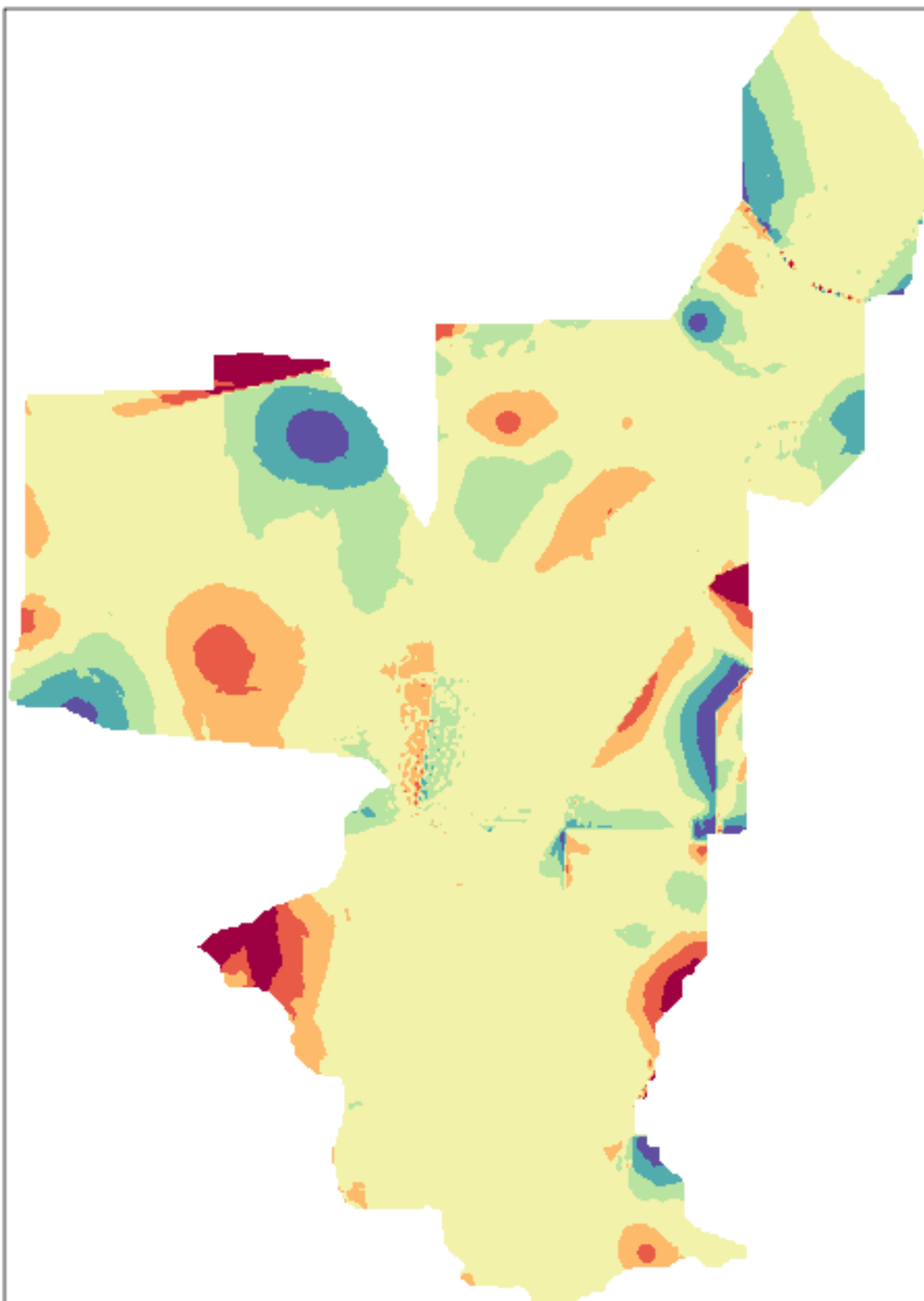
EDEN water-level difference maps (V2 - V1) for 12/25/2004

Diff.
(cm)



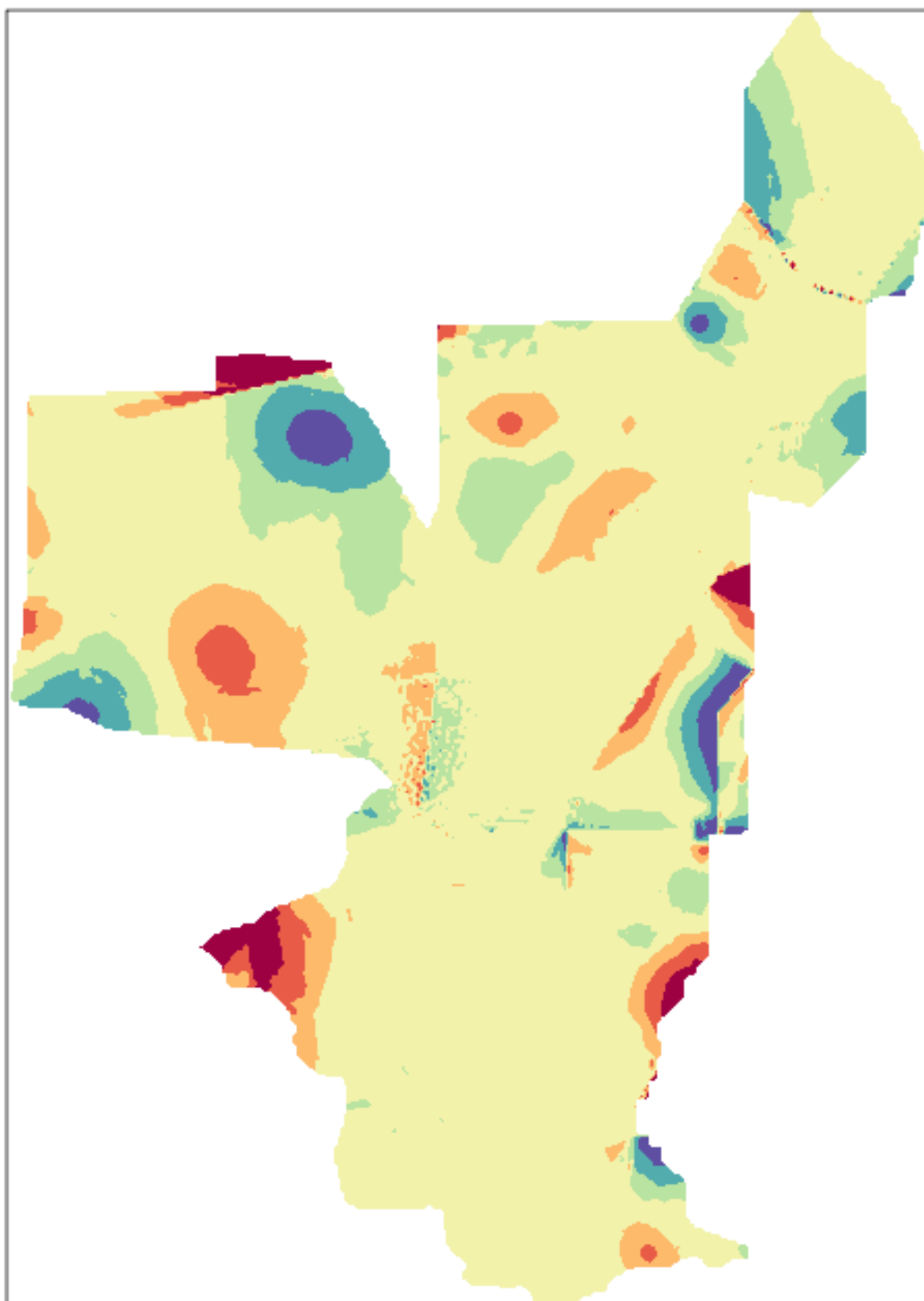
EDEN water-level difference maps (V2 - V1) for 12/26/2004

Diff.
(cm)



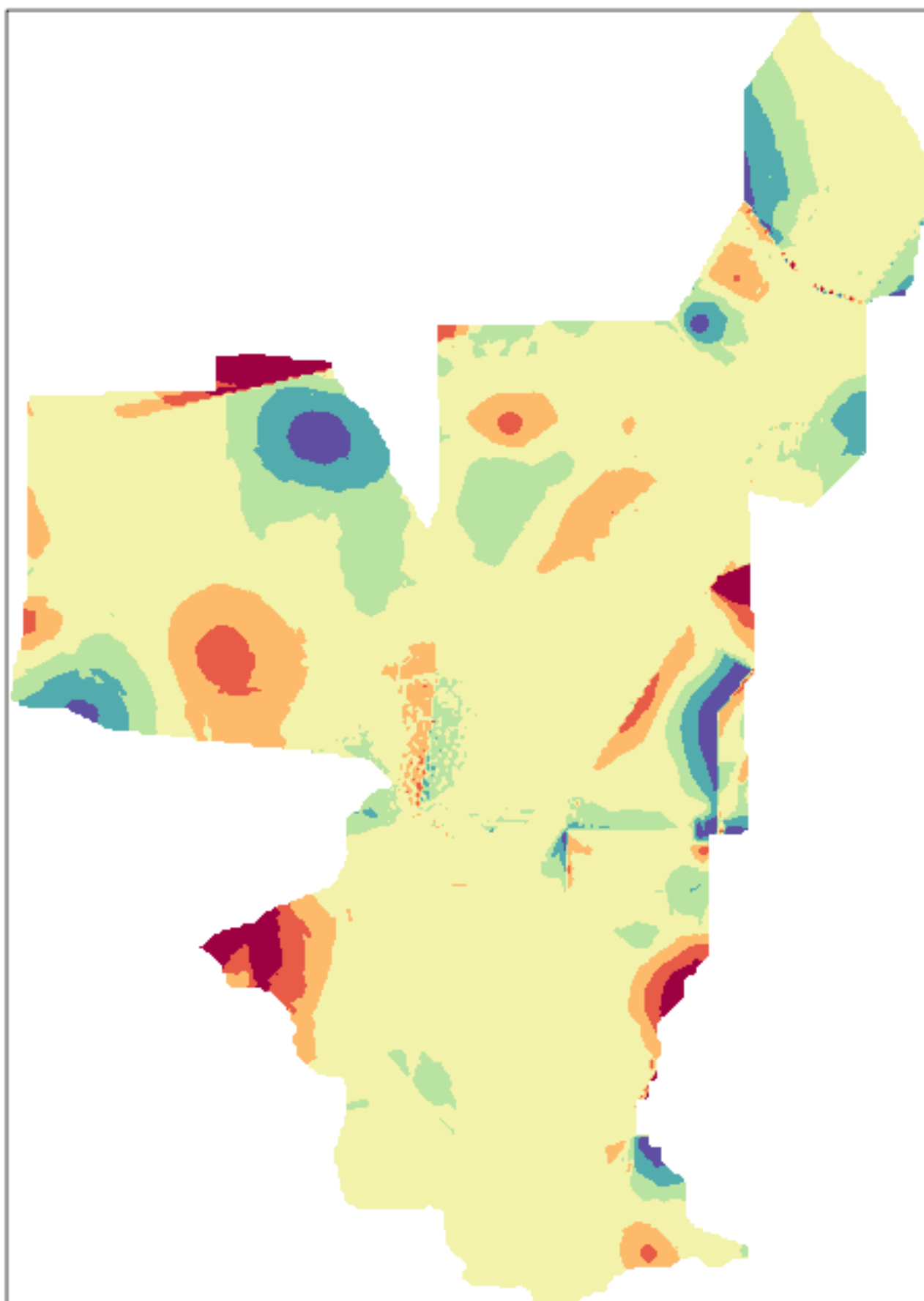
EDEN water-level difference maps (V2 - V1) for 12/27/2004

Diff.
(cm)



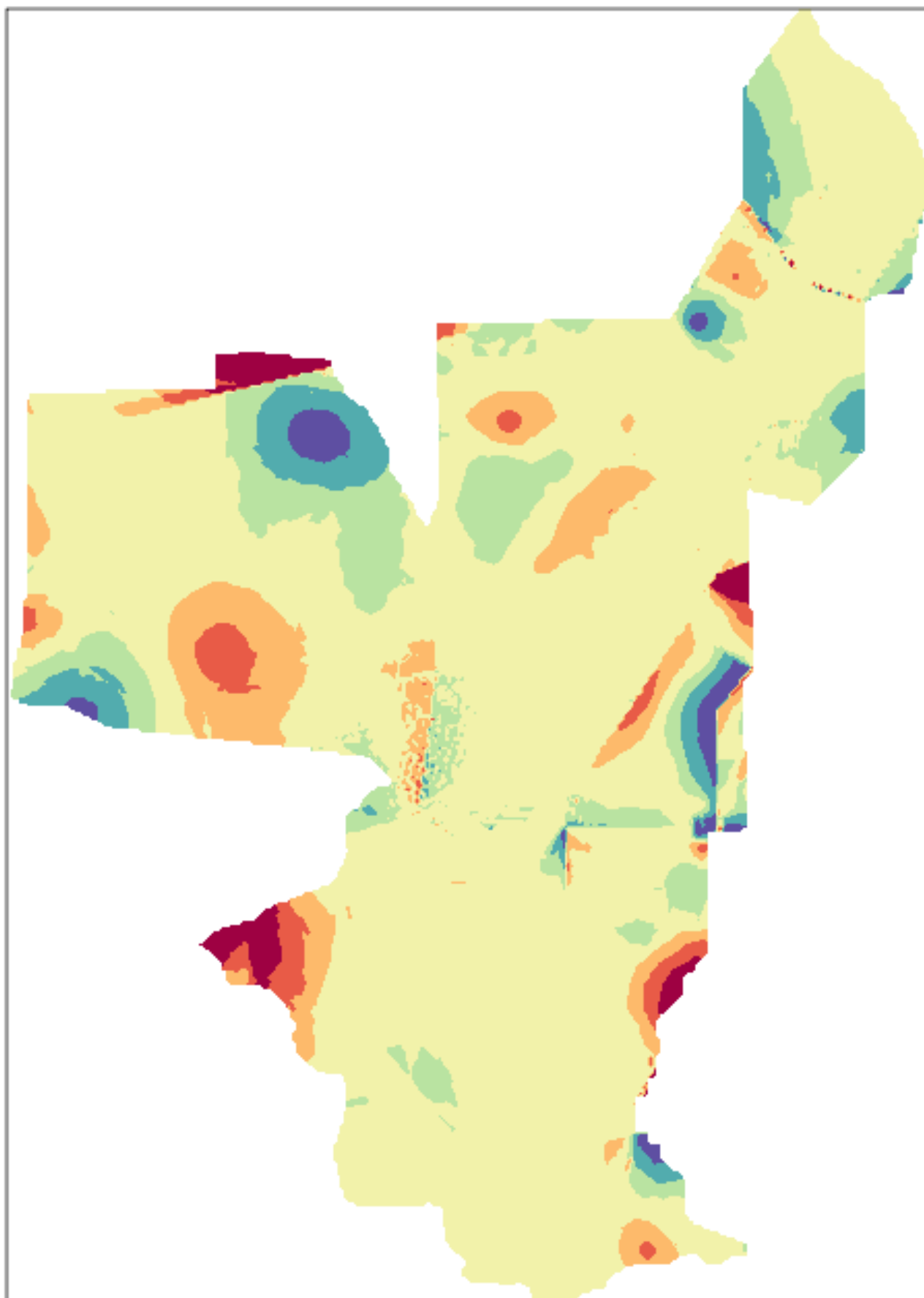
EDEN water-level difference maps (V2 - V1) for 12/28/2004

Diff.
(cm)



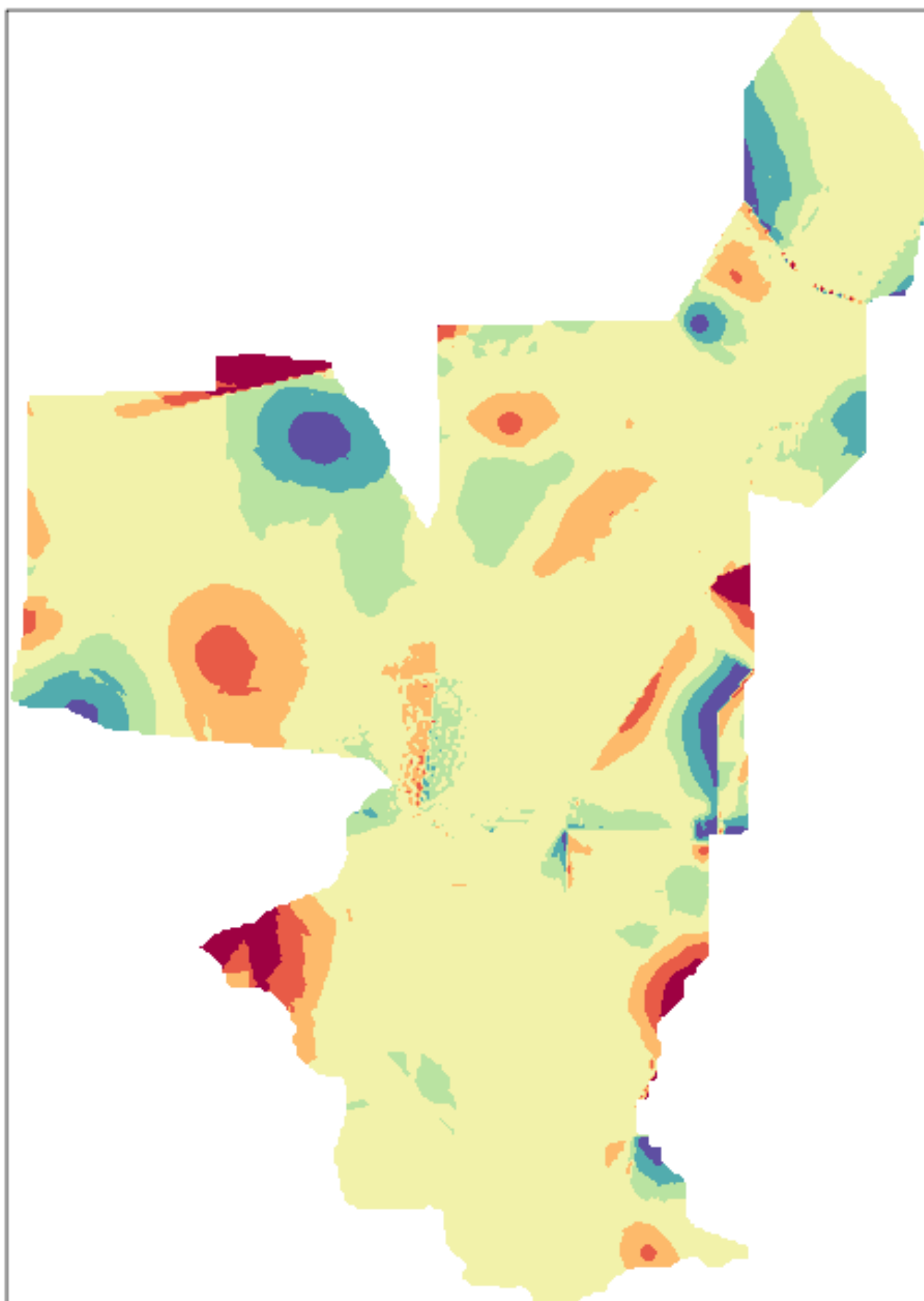
EDEN water-level difference maps (V2 - V1) for 12/29/2004

Diff.
(cm)



EDEN water-level difference maps (V2 - V1) for 12/30/2004

Diff.
(cm)



30

15

5

0

-5

-15

-30

EDEN water-level difference maps (V2 - V1) for 12/31/2004

Diff.
(cm)

