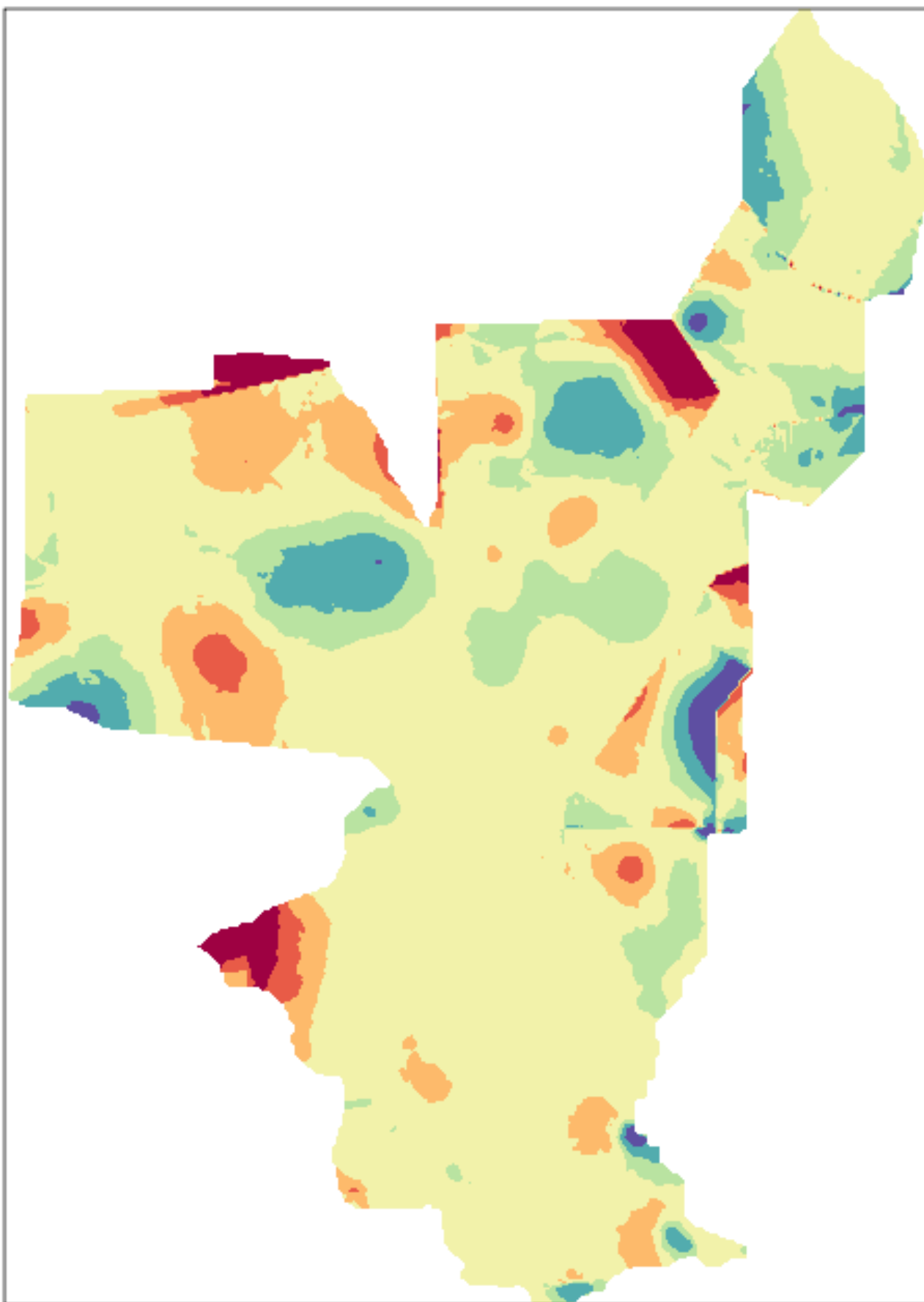


EDEN water-level difference maps (V2 - V1) for 07/01/2004

Diff.
(cm)



30

15

5

0

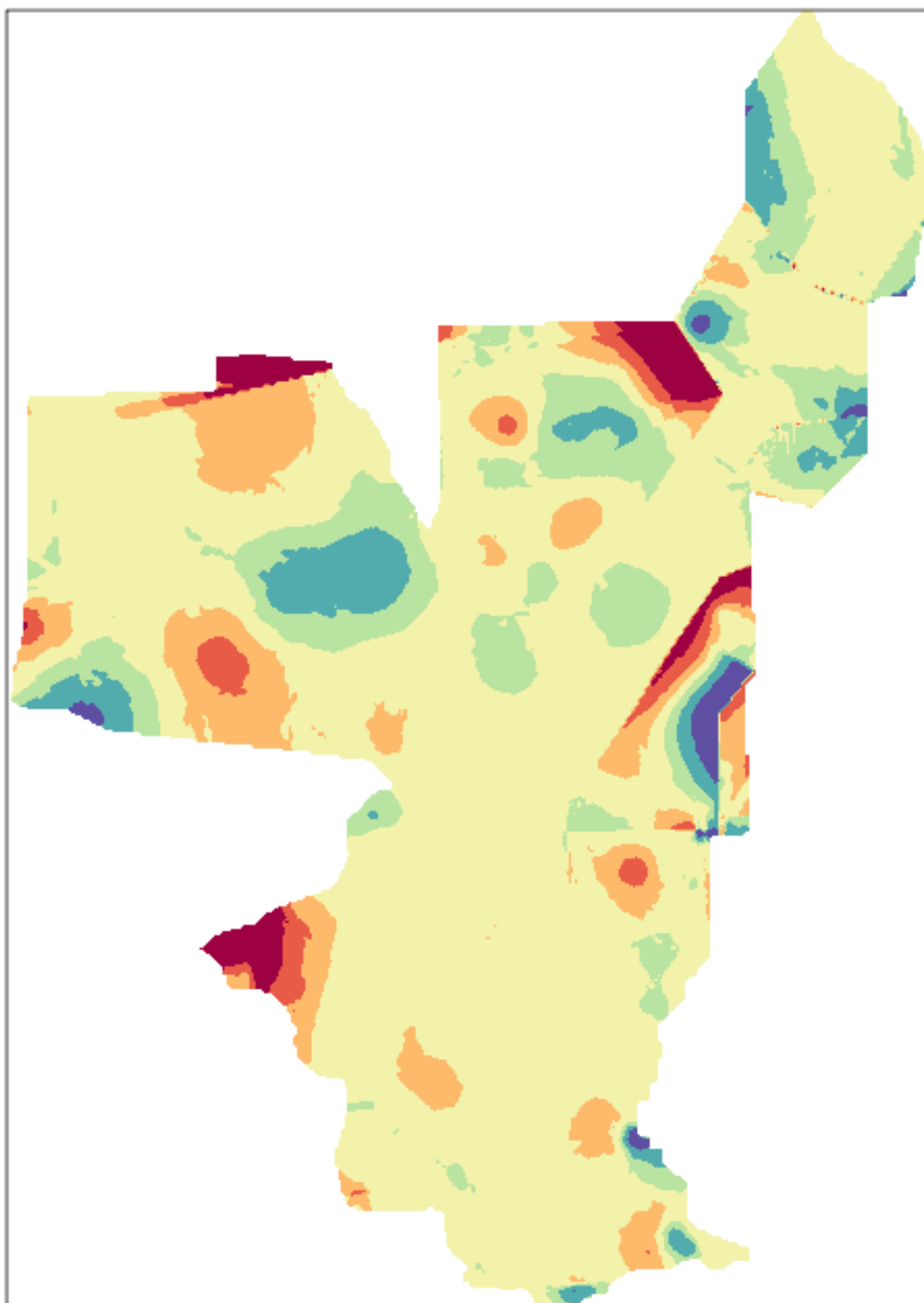
-5

-15

-30

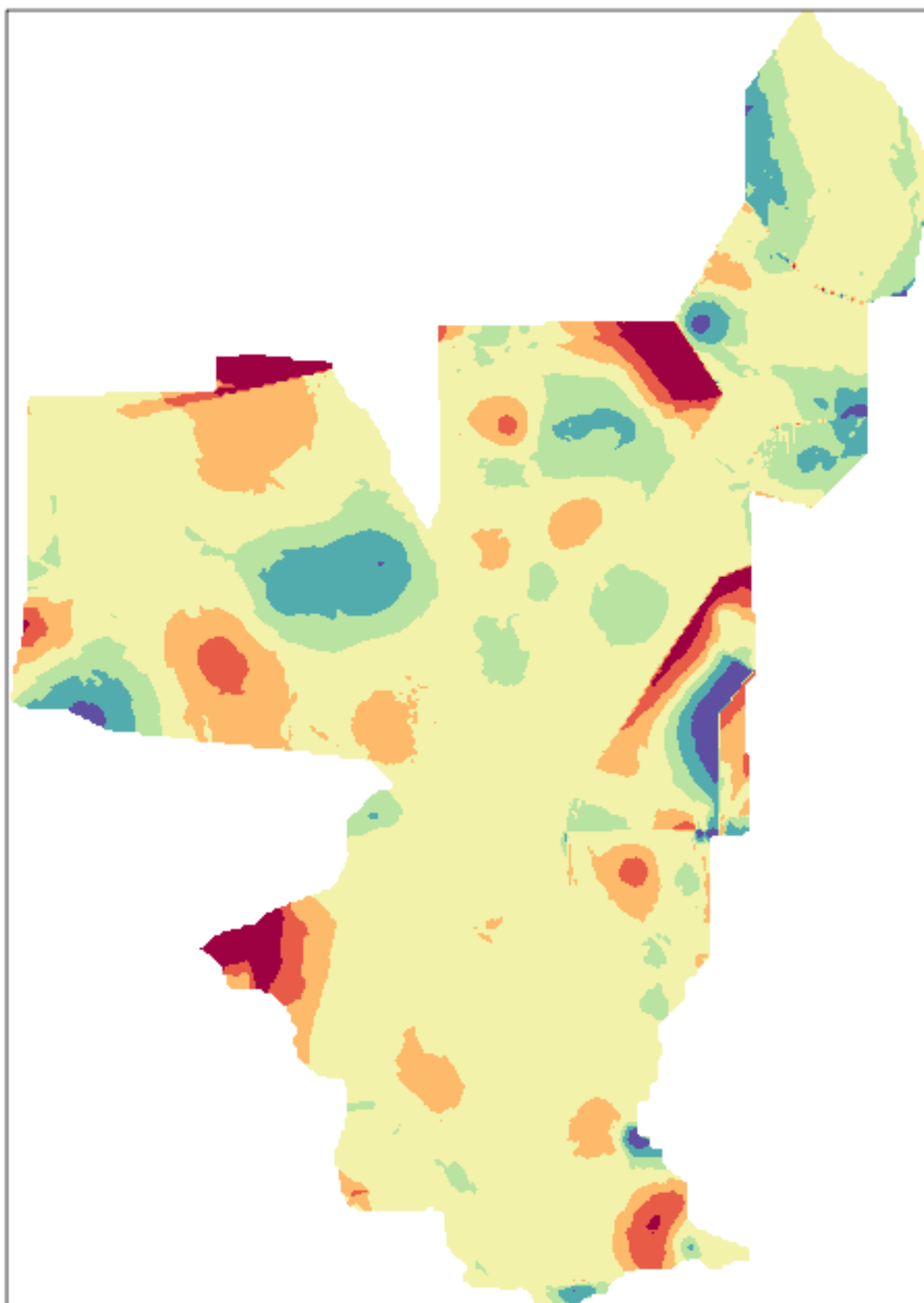
EDEN water-level difference maps (V2 - V1) for 07/02/2004

Diff.
(cm)



EDEN water-level difference maps (V2 - V1) for 07/03/2004

Diff.
(cm)



30

15

5

0

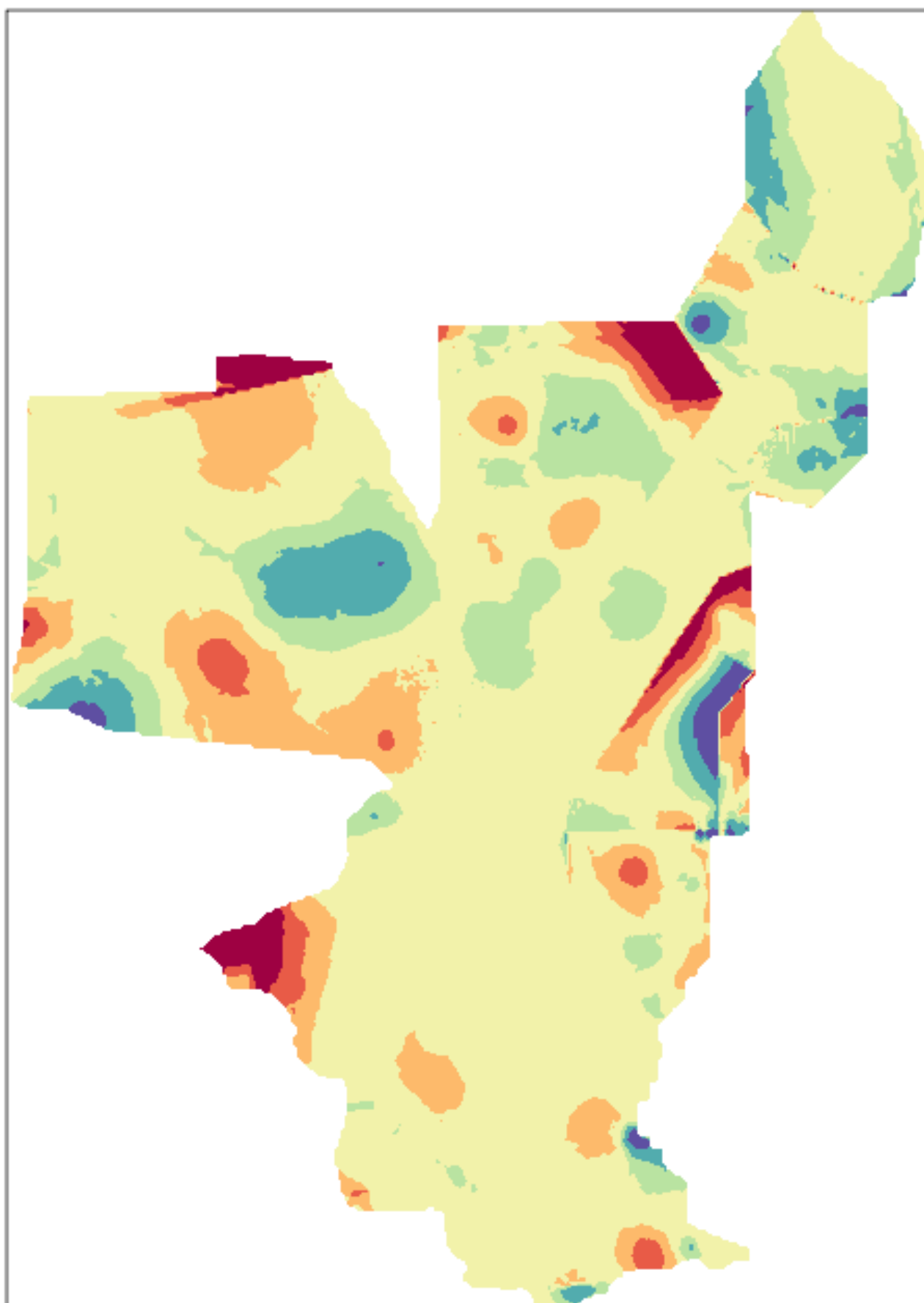
-5

-15

-30

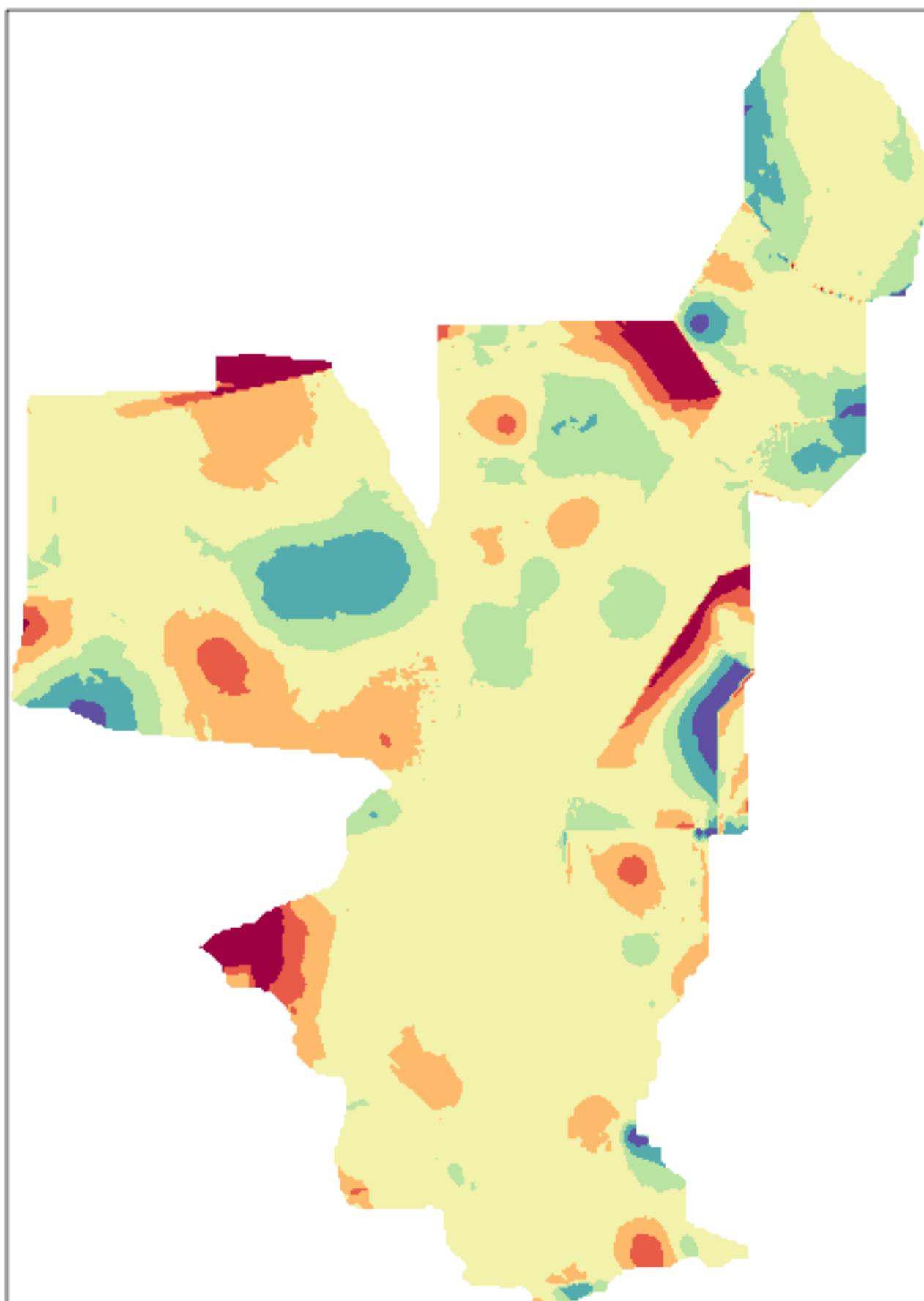
EDEN water-level difference maps (V2 - V1) for 07/04/2004

Diff.
(cm)



EDEN water-level difference maps (V2 - V1) for 07/05/2004

Diff.
(cm)



30

15

5

0

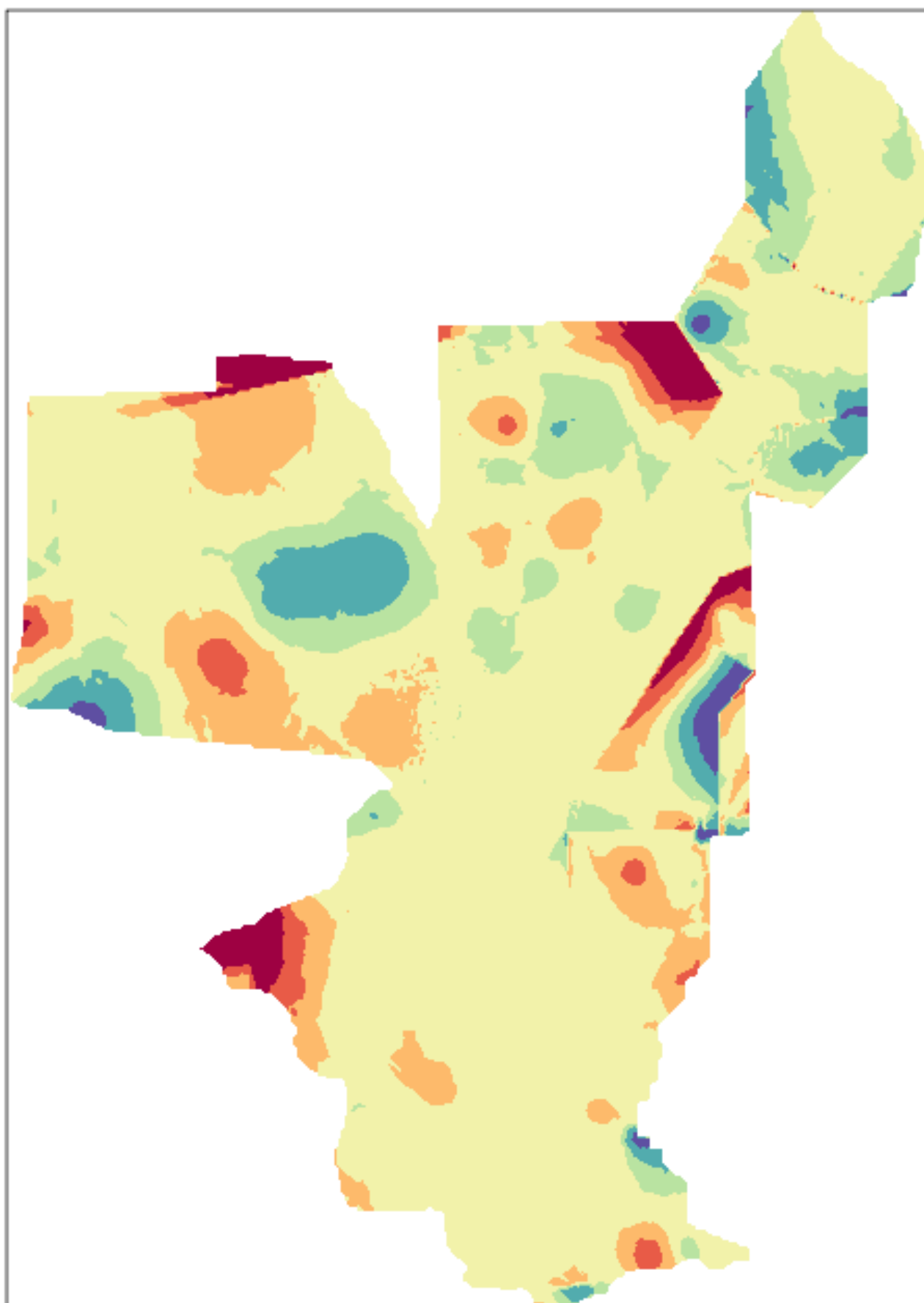
-5

-15

-30

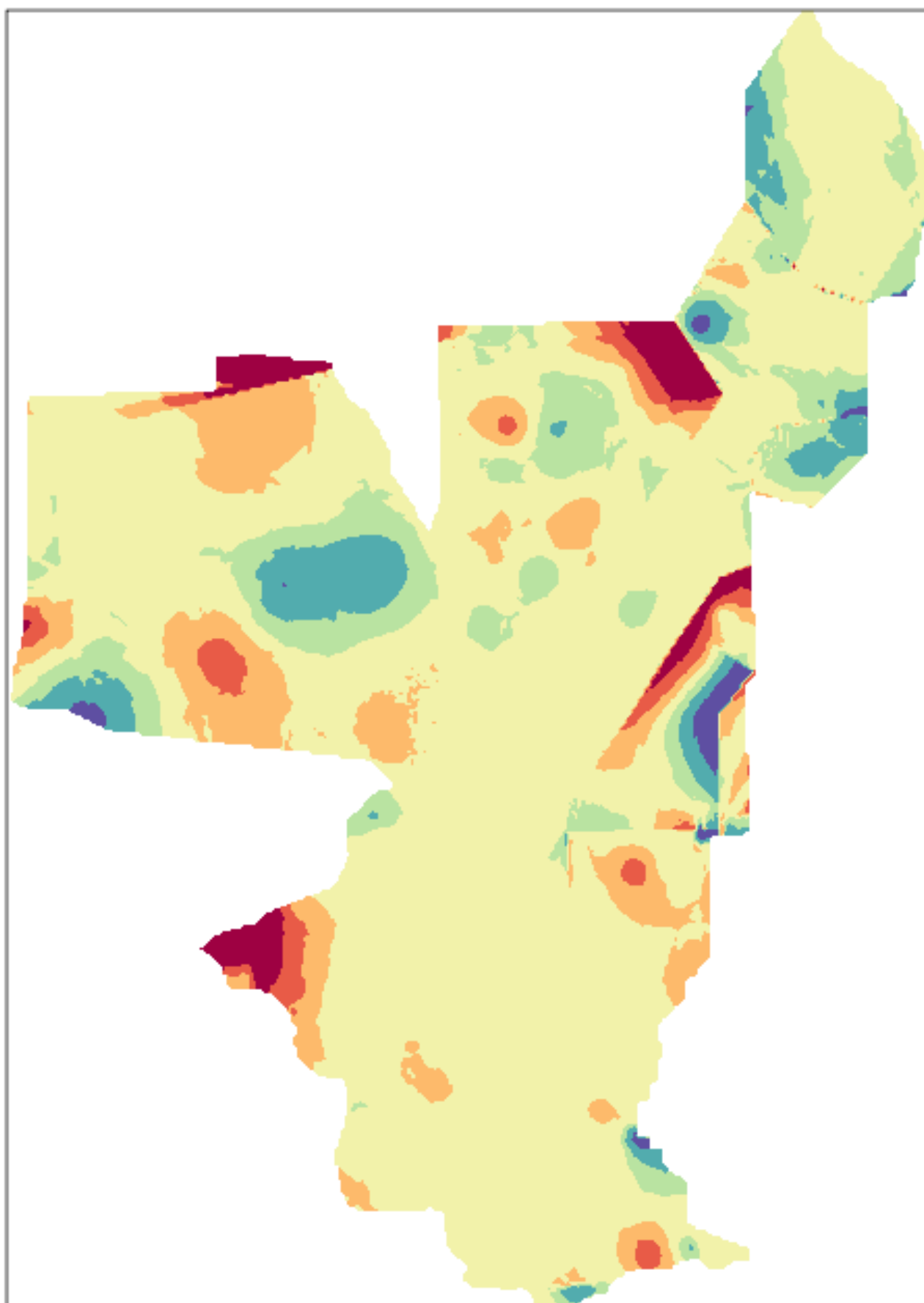
EDEN water-level difference maps (V2 - V1) for 07/06/2004

Diff.
(cm)



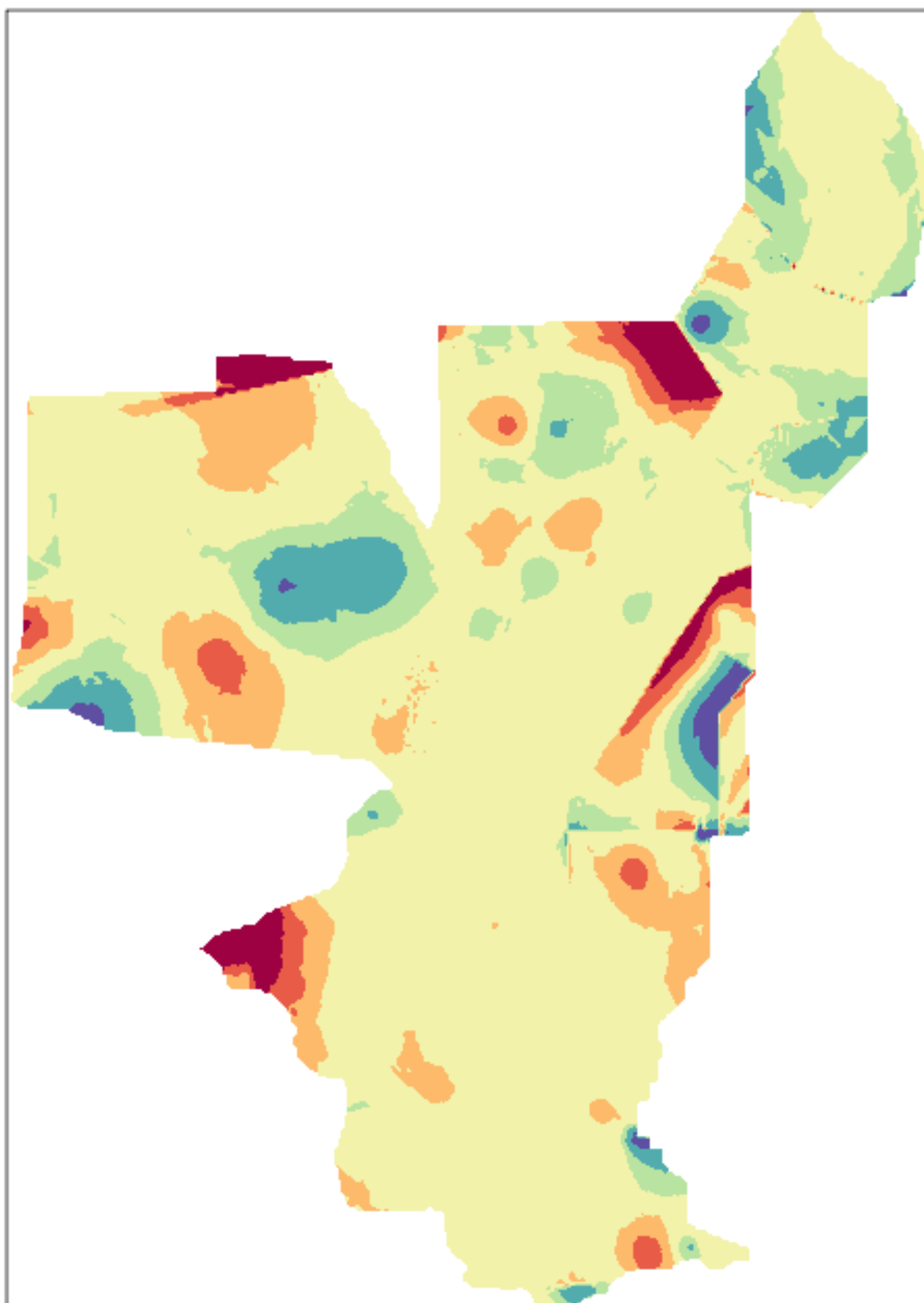
EDEN water-level difference maps (V2 - V1) for 07/07/2004

Diff.
(cm)

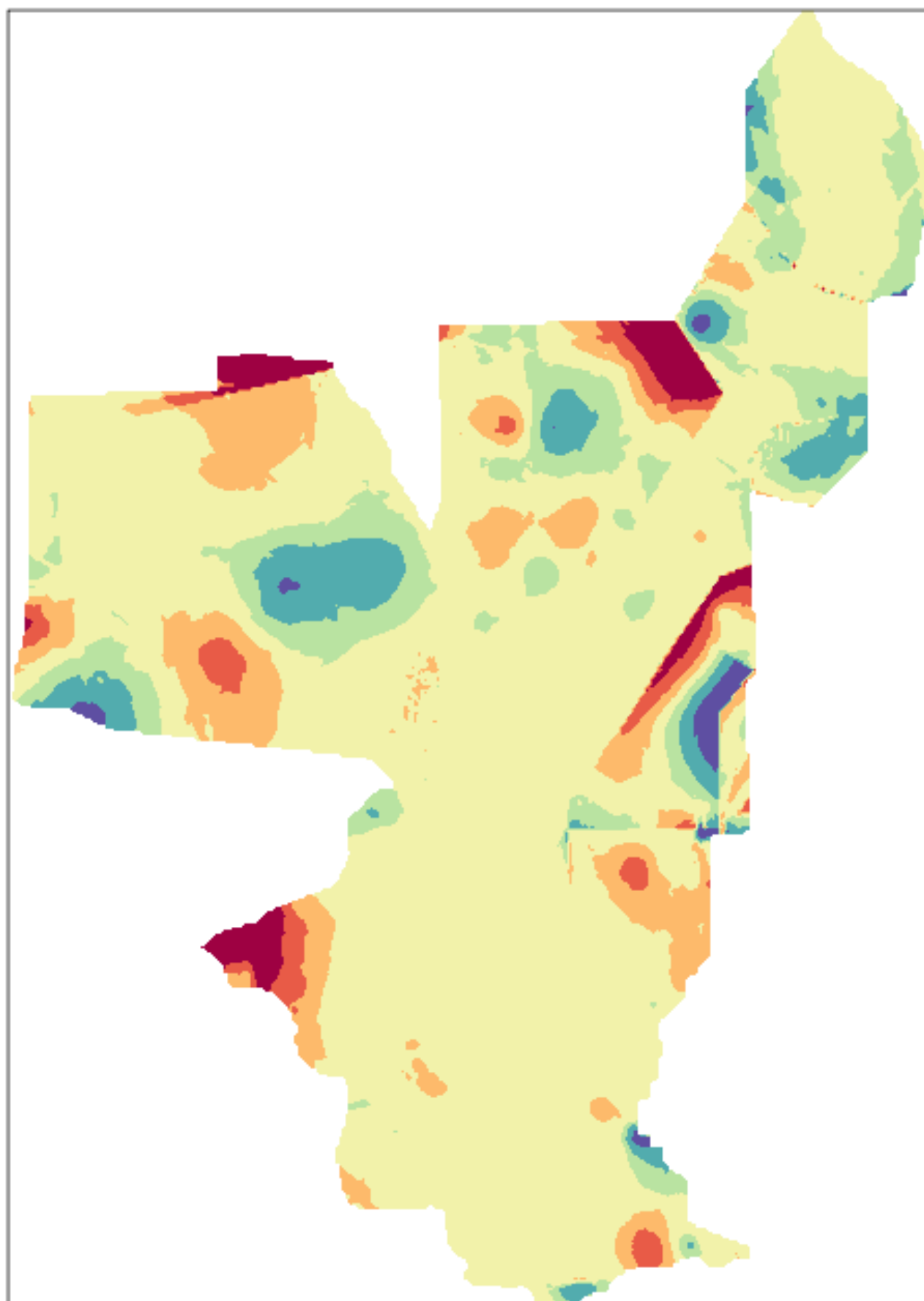


EDEN water-level difference maps (V2 - V1) for 07/08/2004

Diff.
(cm)



EDEN water-level difference maps (V2 - V1) for 07/09/2004



Diff.
(cm)

30

15

5

0

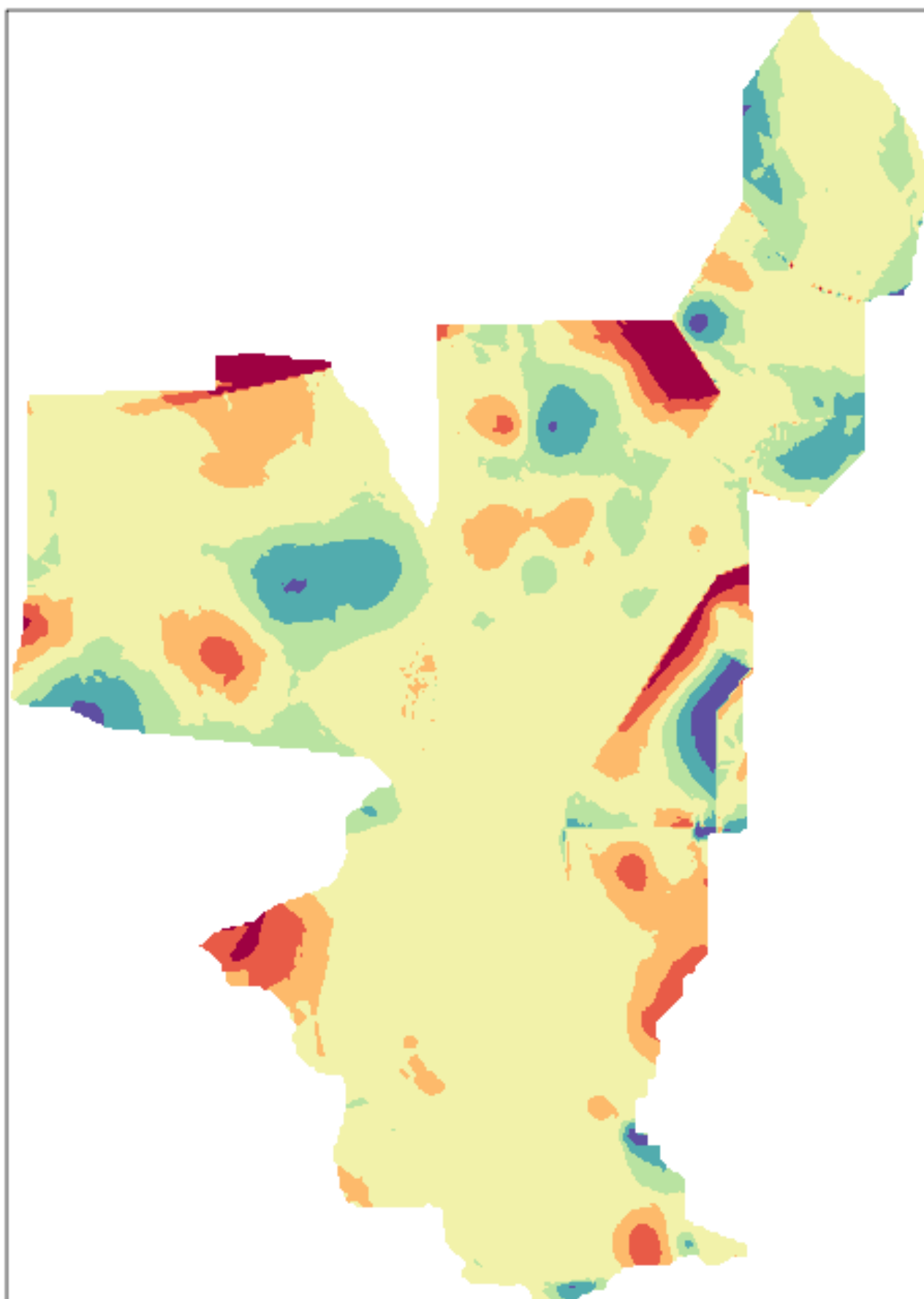
-5

-15

-30

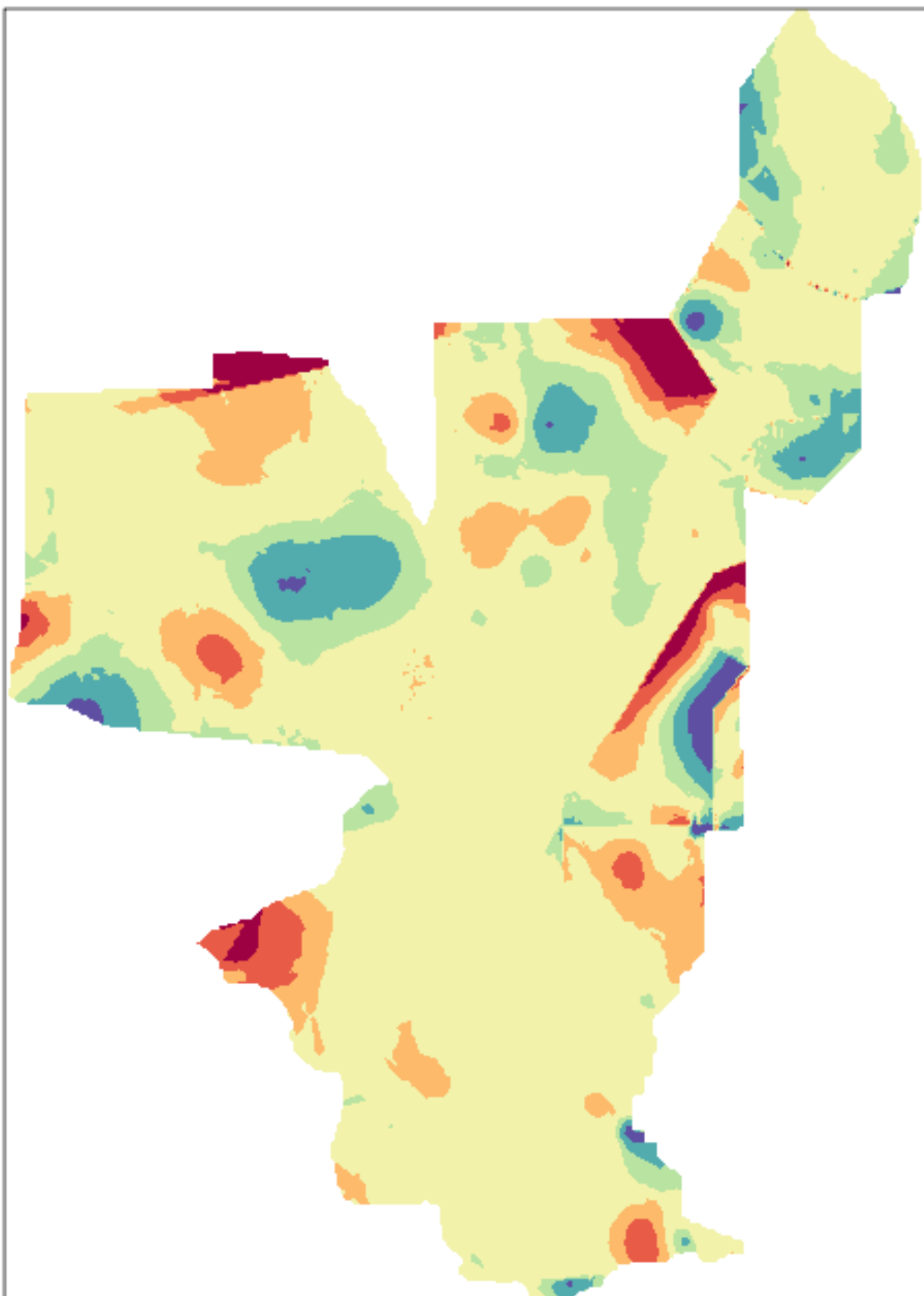
EDEN water-level difference maps (V2 - V1) for 07/10/2004

Diff.
(cm)



EDEN water-level difference maps (V2 - V1) for 07/11/2004

Diff.
(cm)



30

15

5

0

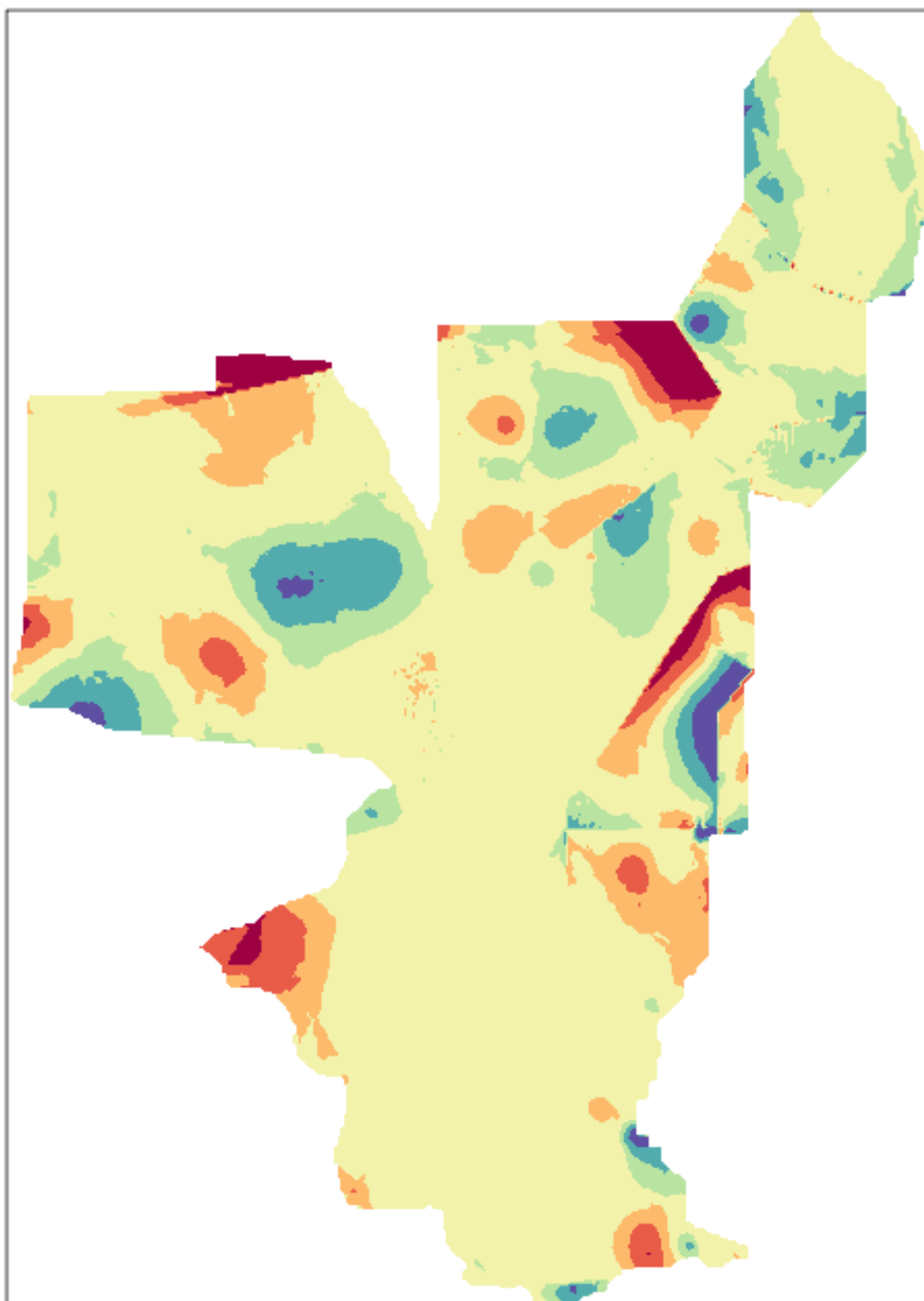
-5

-15

-30

EDEN water-level difference maps (V2 - V1) for 07/12/2004

Diff.
(cm)



30

15

5

0

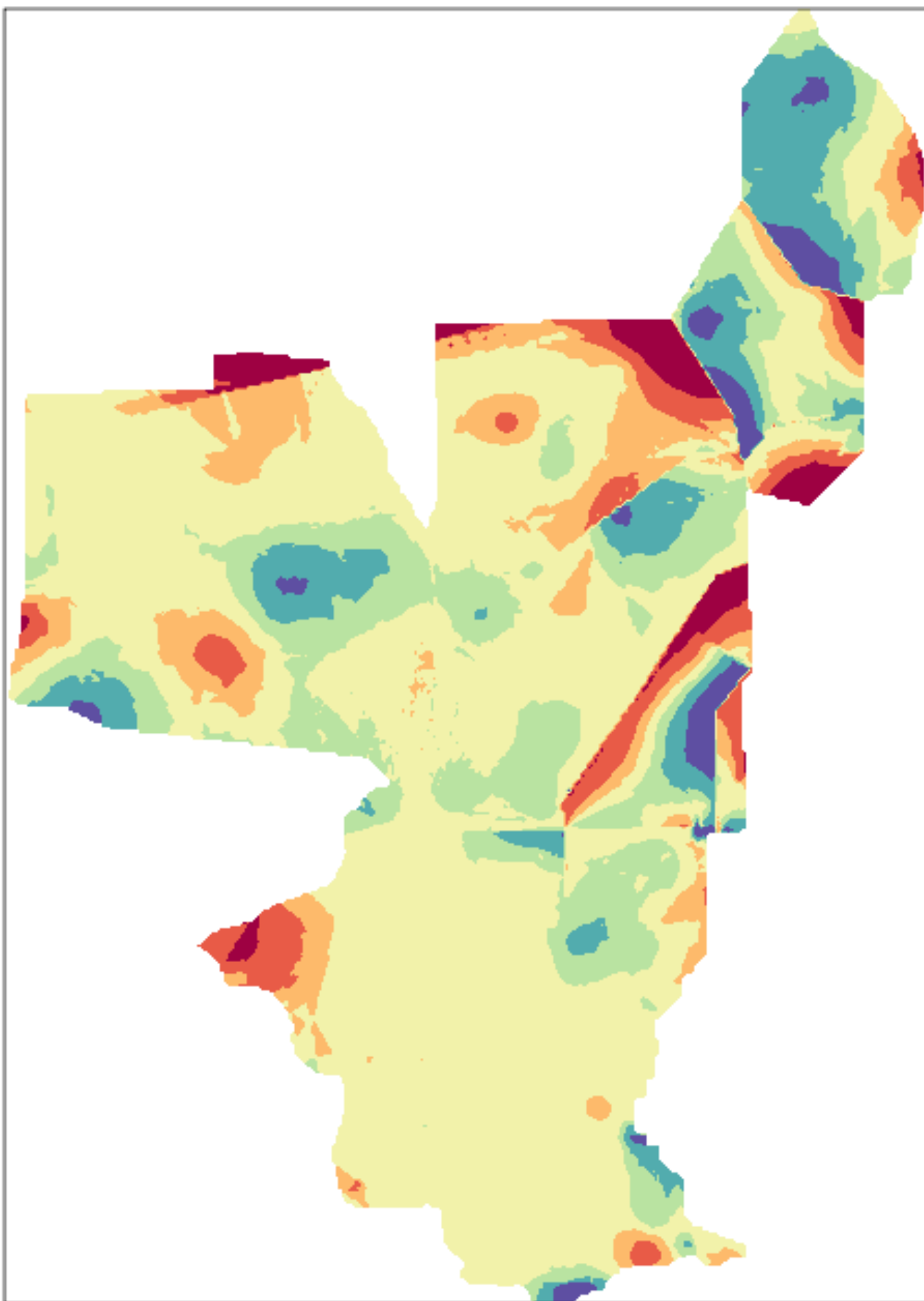
-5

-15

-30

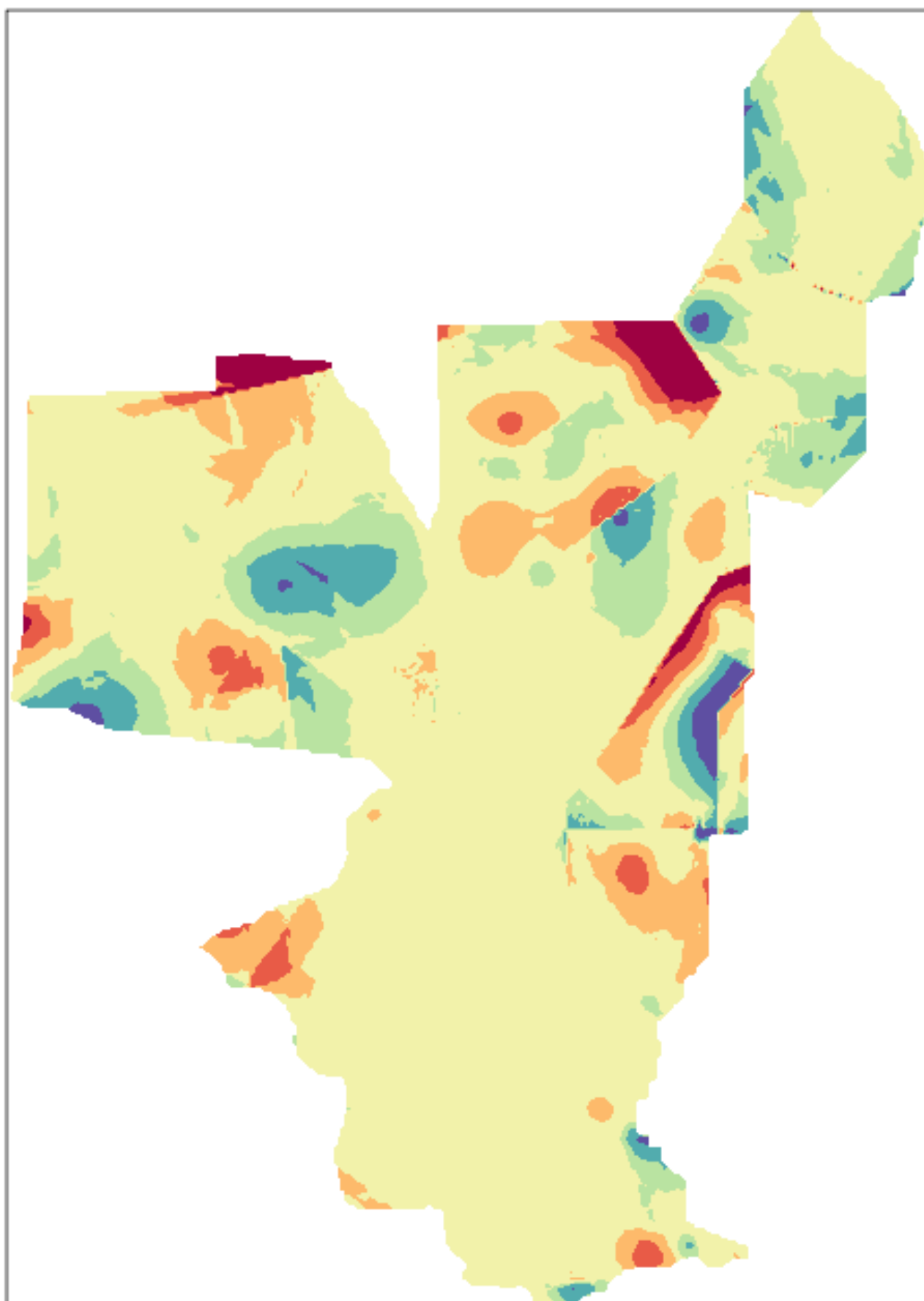
EDEN water-level difference maps (V2 - V1) for 07/13/2004

Diff.
(cm)



EDEN water-level difference maps (V2 - V1) for 07/14/2004

Diff.
(cm)



30

15

5

0

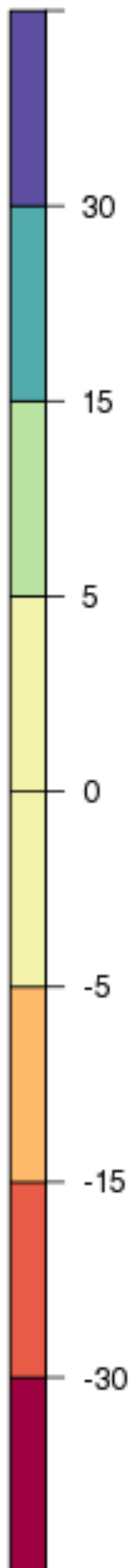
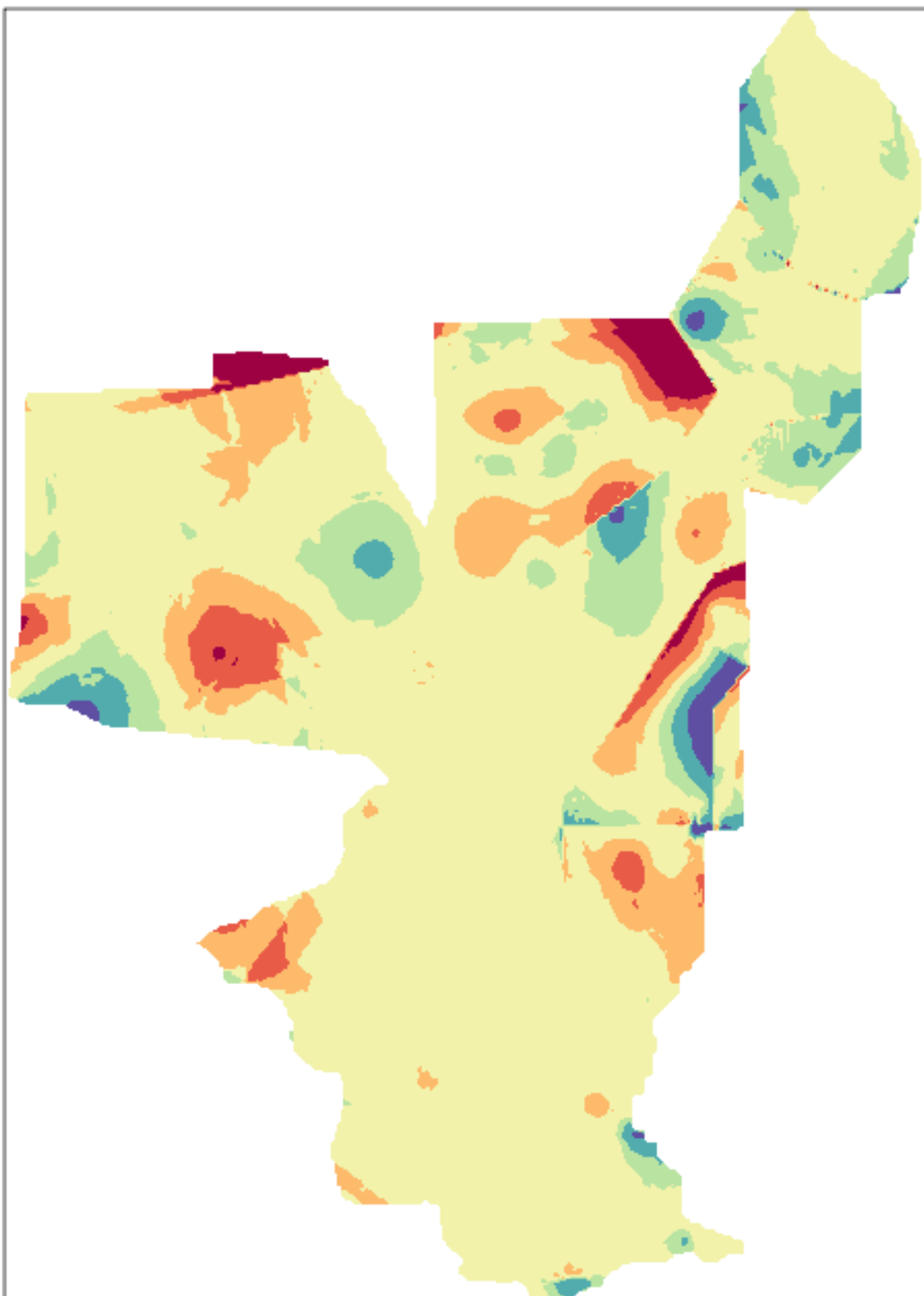
-5

-15

-30

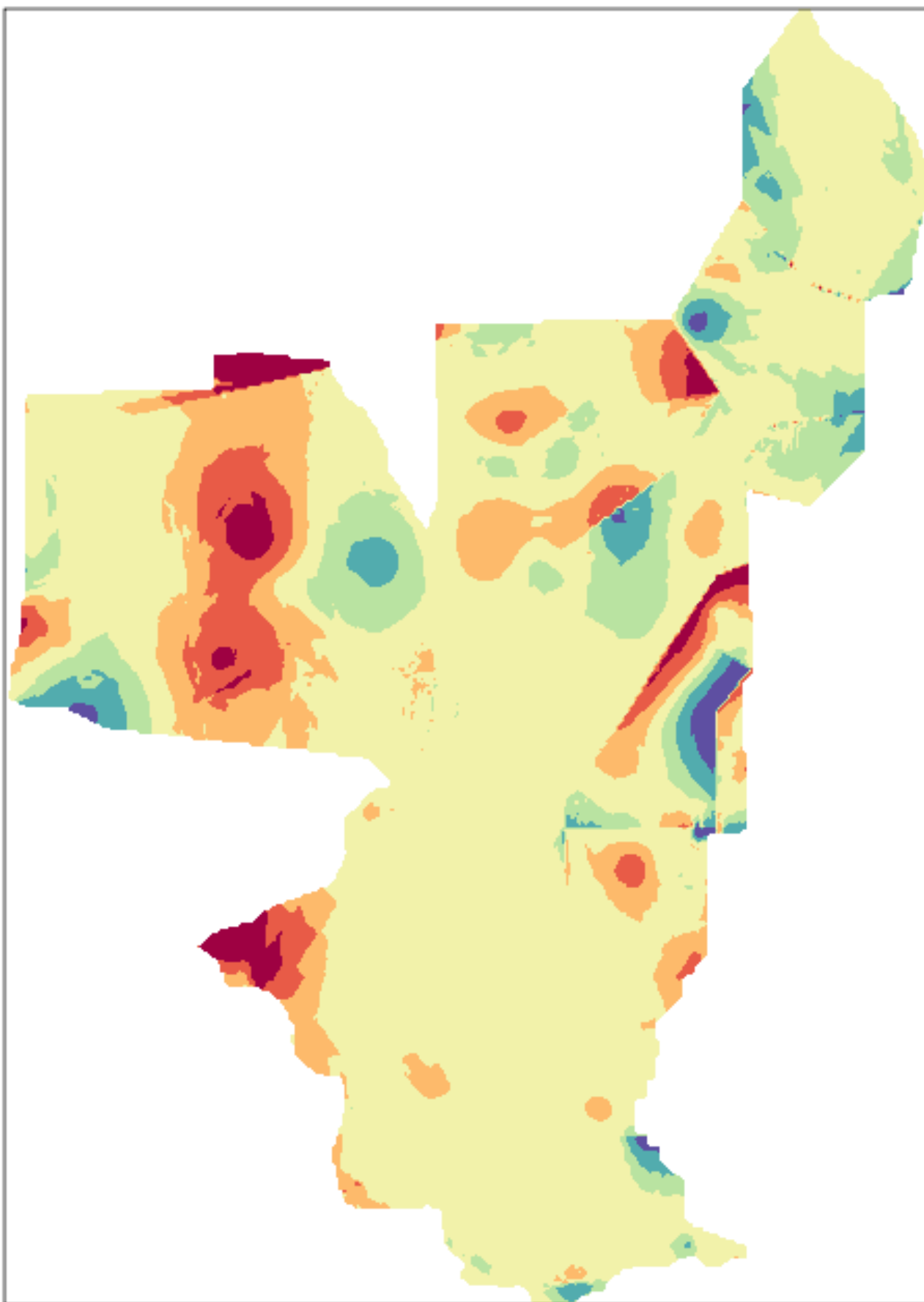
EDEN water-level difference maps (V2 - V1) for 07/15/2004

Diff.
(cm)



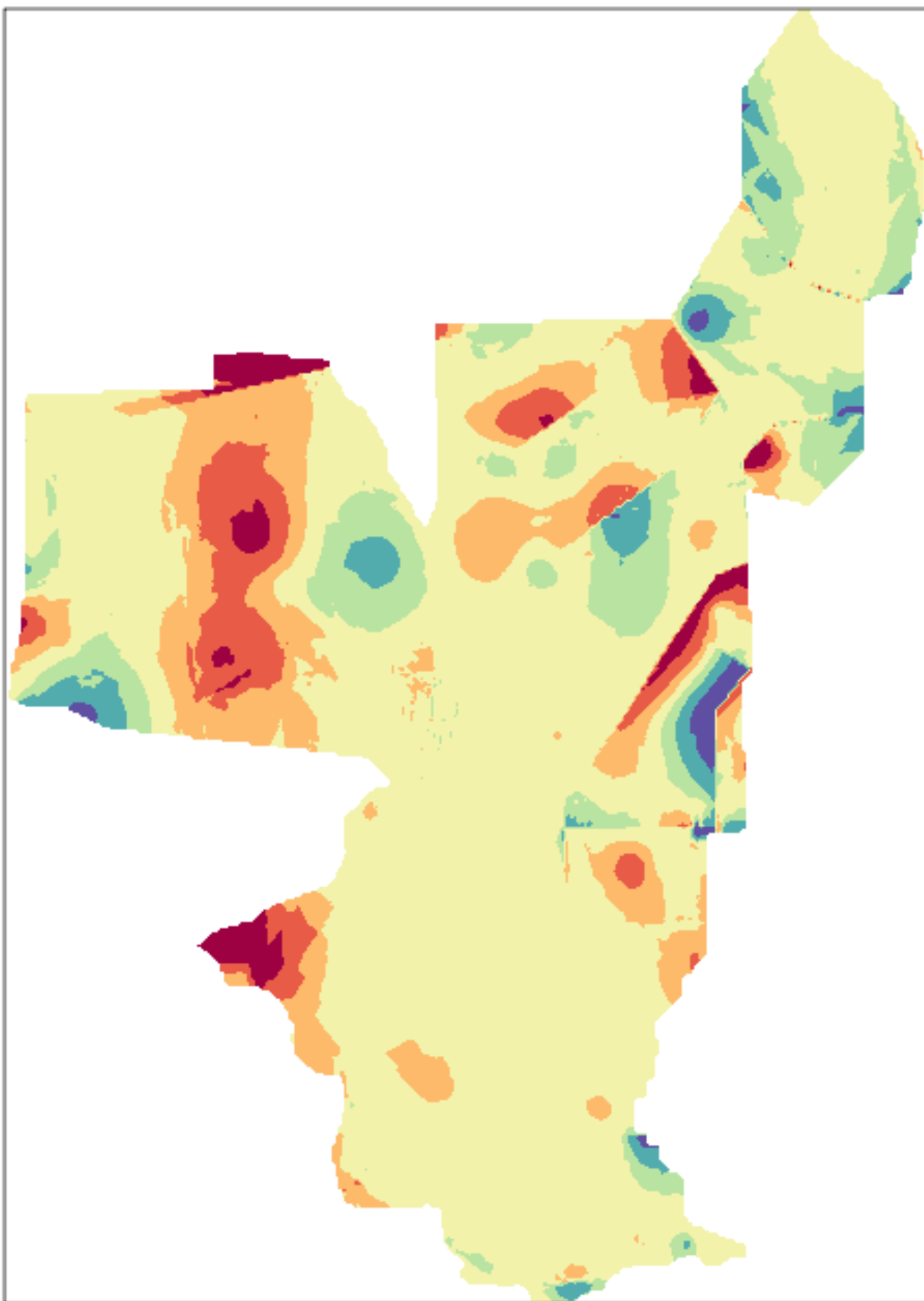
EDEN water-level difference maps (V2 - V1) for 07/16/2004

Diff.
(cm)



EDEN water-level difference maps (V2 - V1) for 07/17/2004

Diff.
(cm)



30

15

5

0

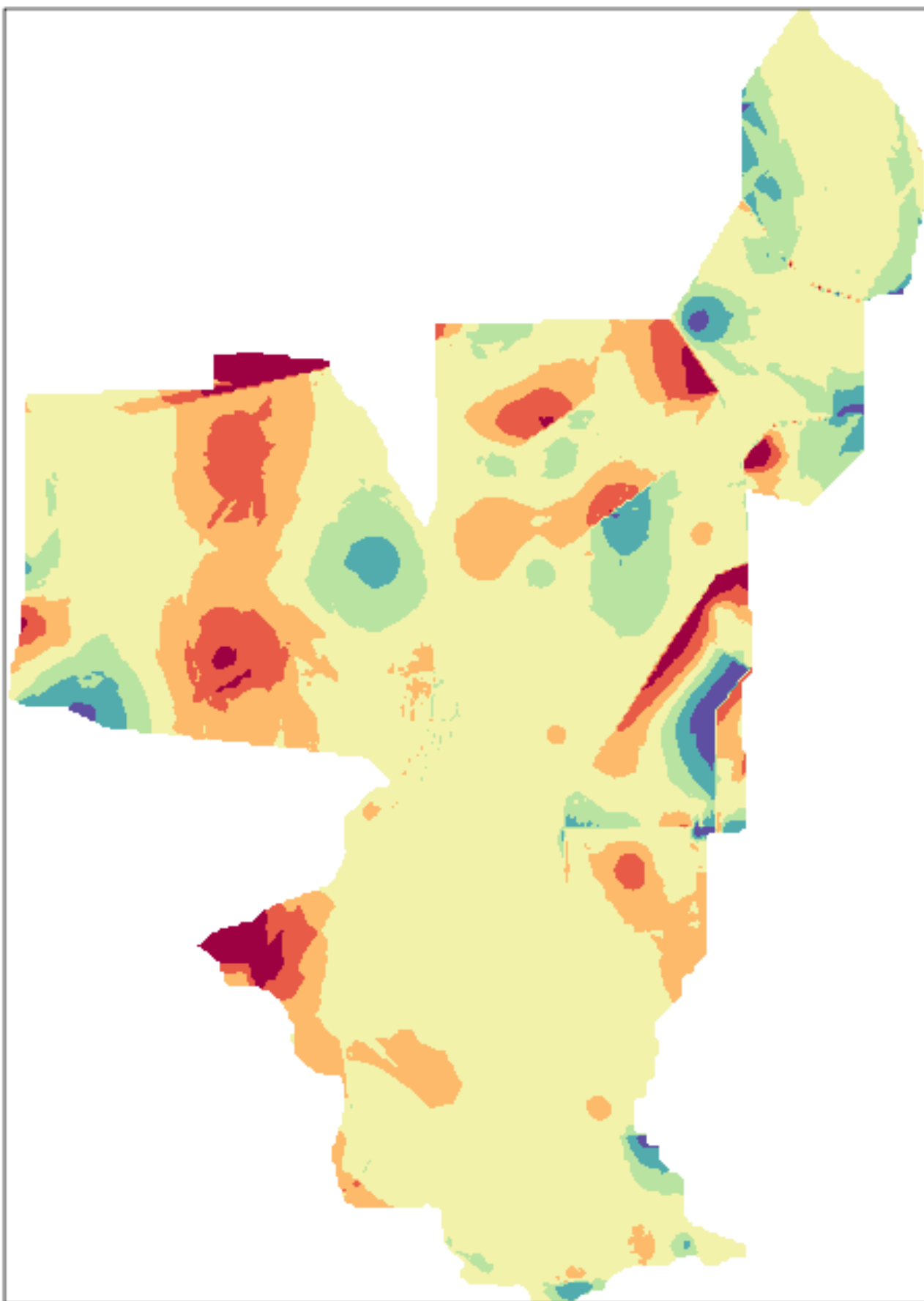
-5

-15

-30

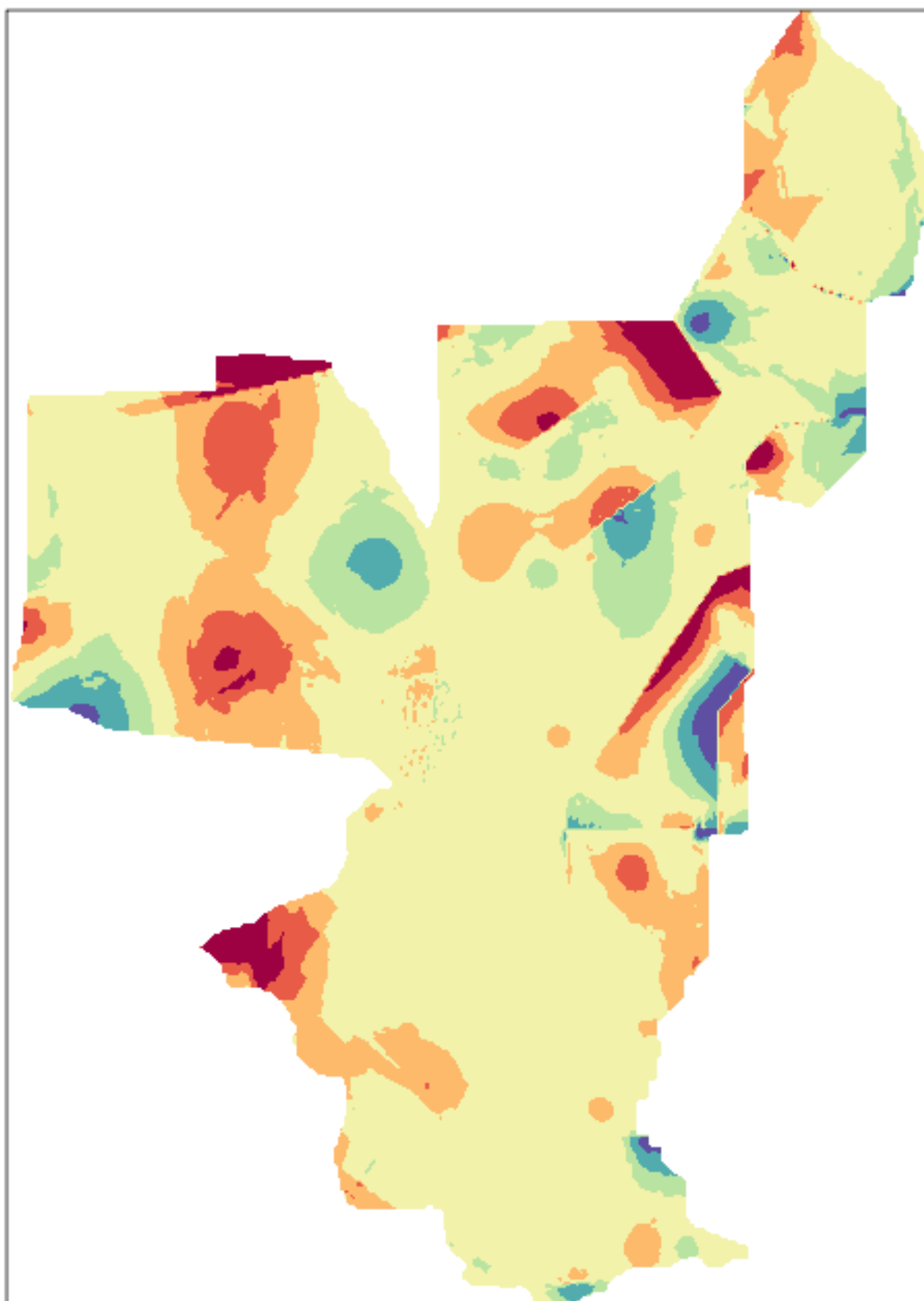
EDEN water-level difference maps (V2 - V1) for 07/18/2004

Diff.
(cm)

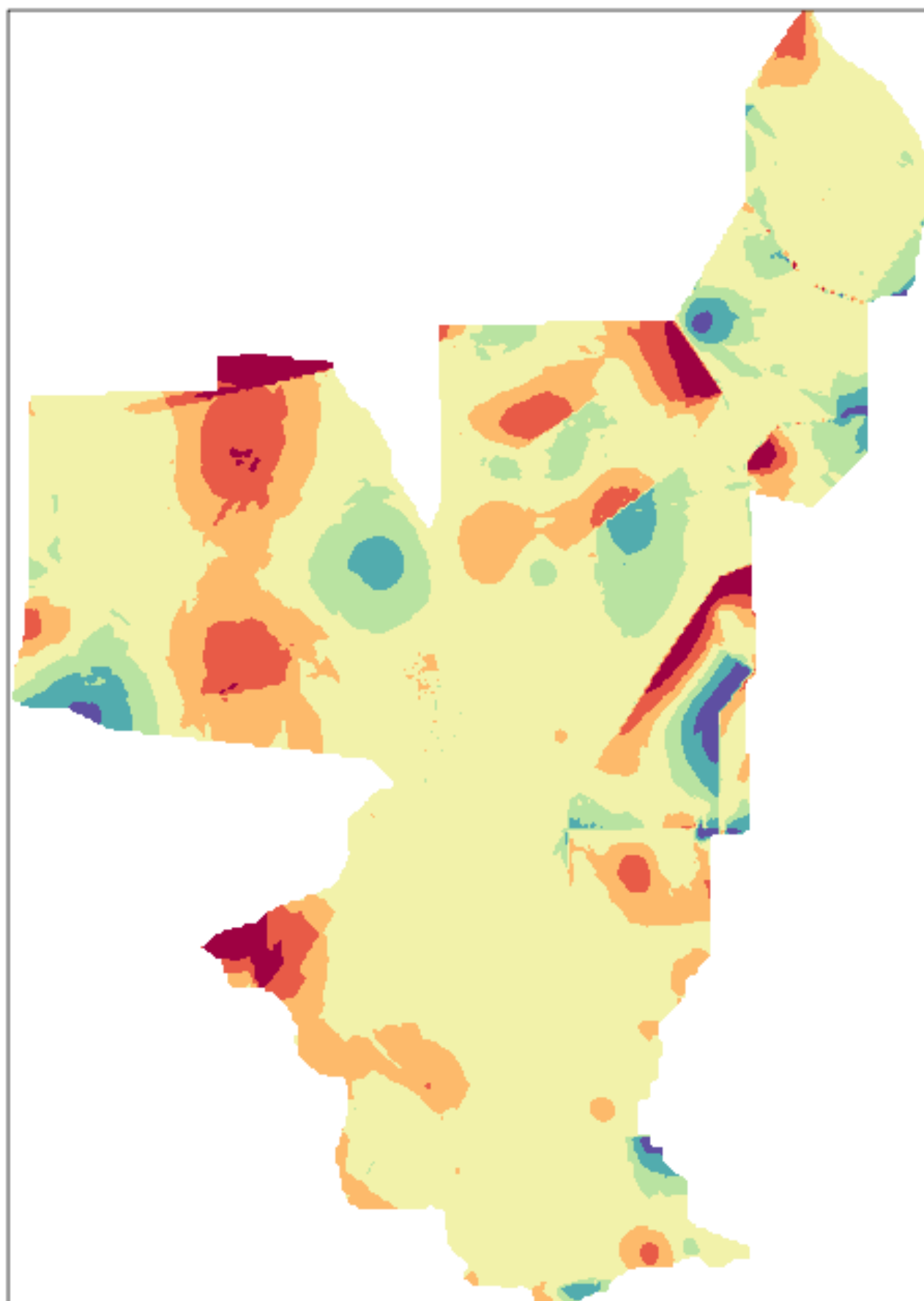


EDEN water-level difference maps (V2 - V1) for 07/19/2004

Diff.
(cm)



EDEN water-level difference maps (V2 - V1) for 07/20/2004

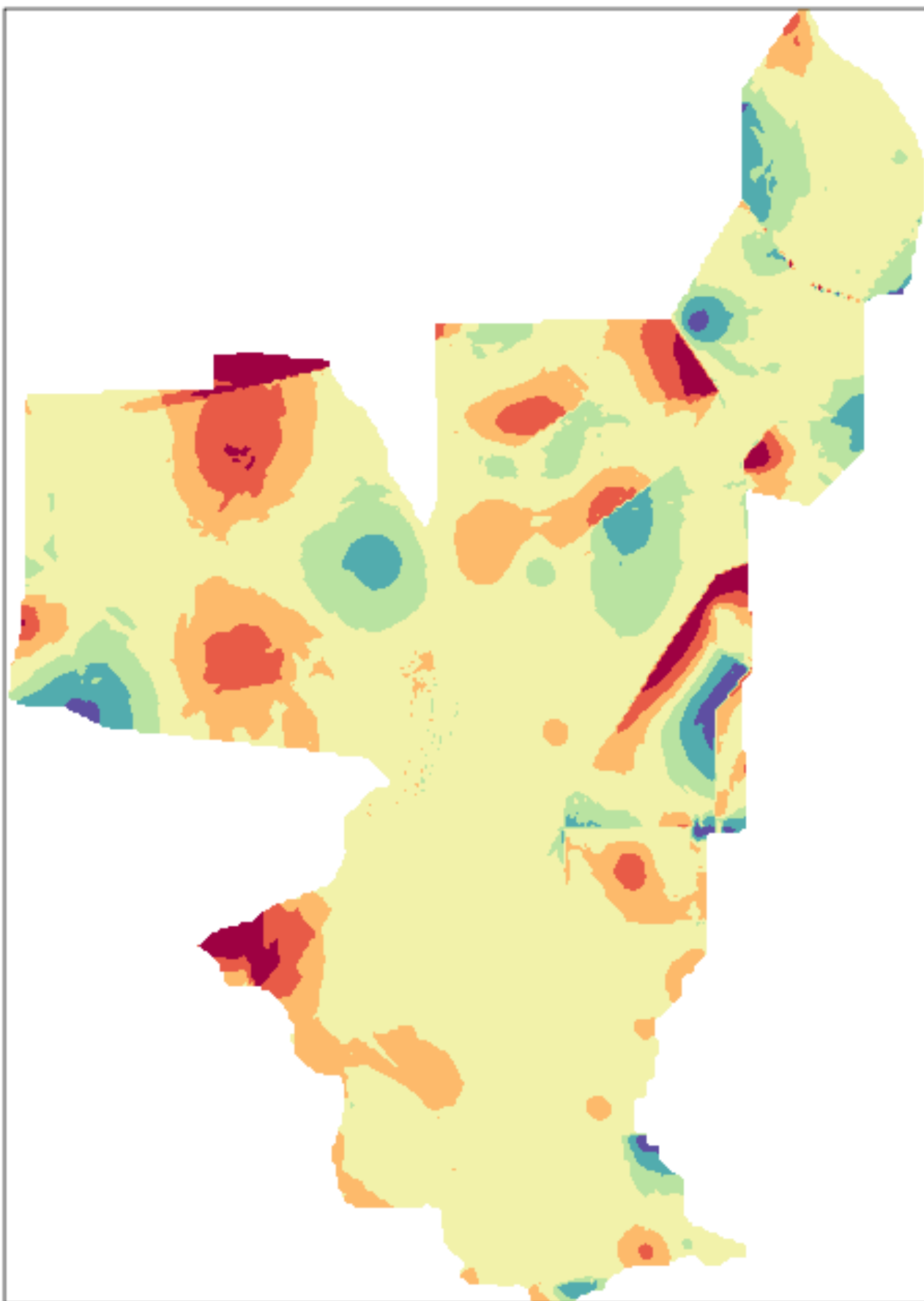


Diff.
(cm)



EDEN water-level difference maps (V2 - V1) for 07/21/2004

Diff.
(cm)



30

15

5

0

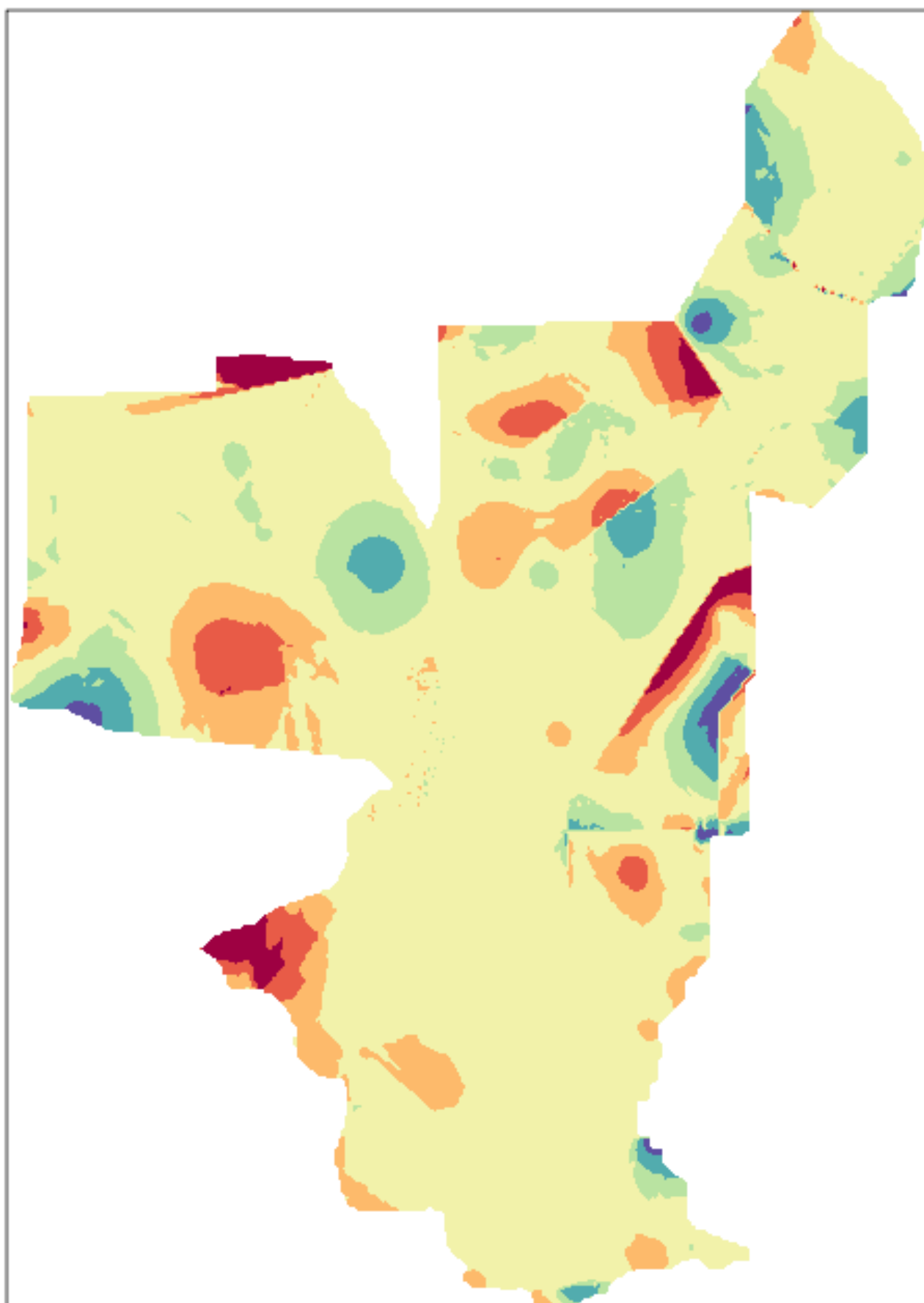
-5

-15

-30

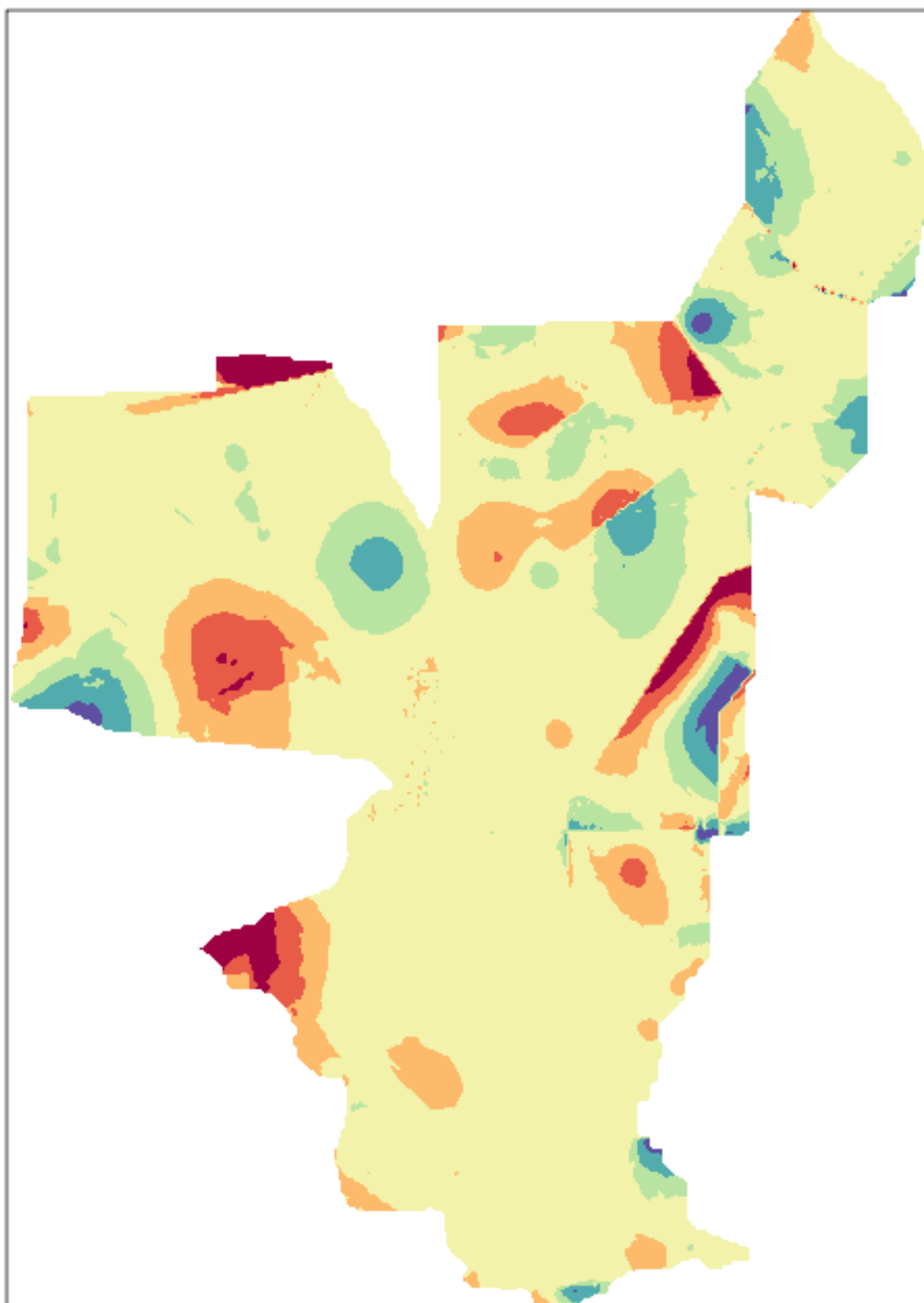
EDEN water-level difference maps (V2 - V1) for 07/22/2004

Diff.
(cm)



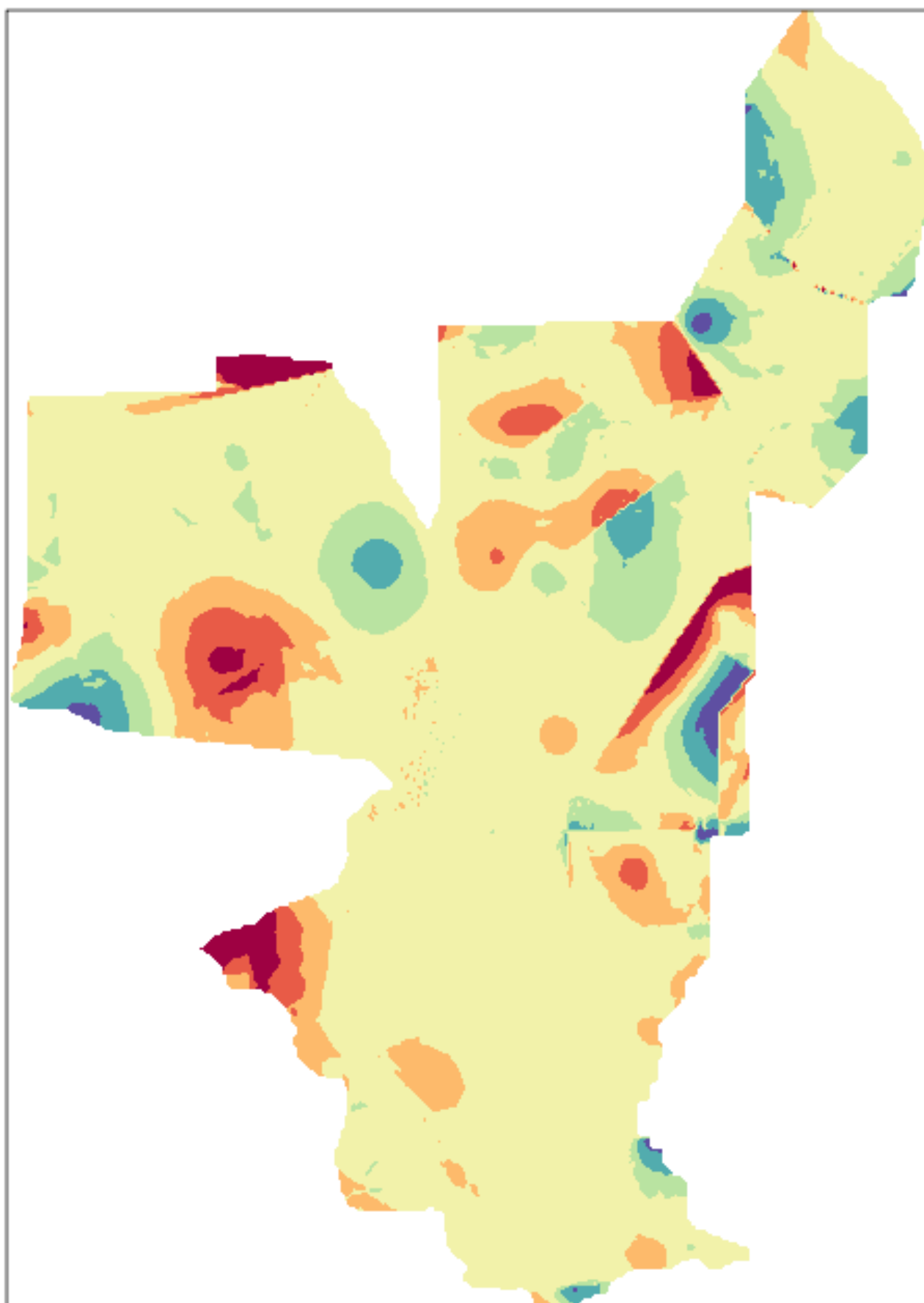
EDEN water-level difference maps (V2 - V1) for 07/23/2004

Diff.
(cm)



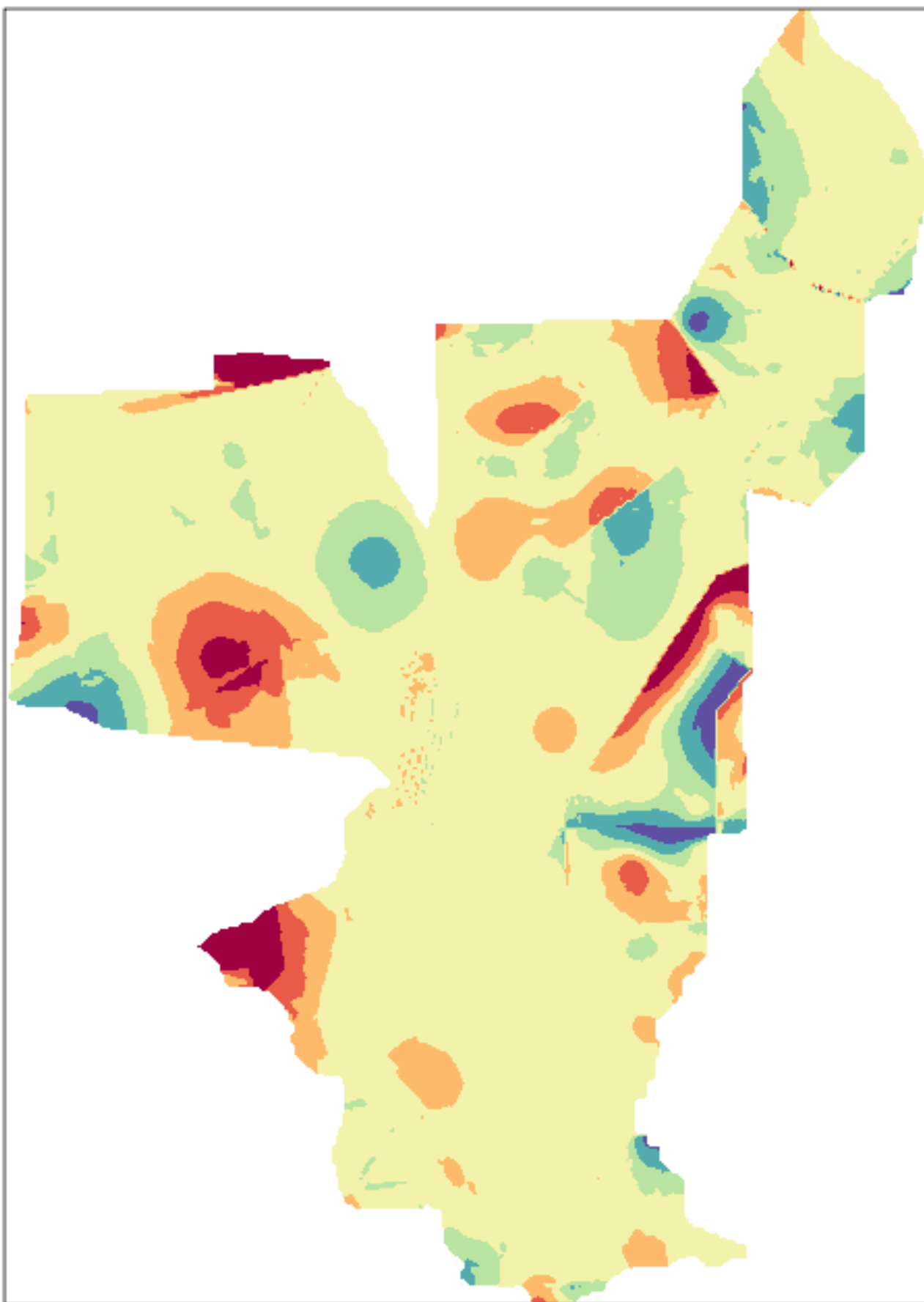
EDEN water-level difference maps (V2 - V1) for 07/24/2004

Diff.
(cm)



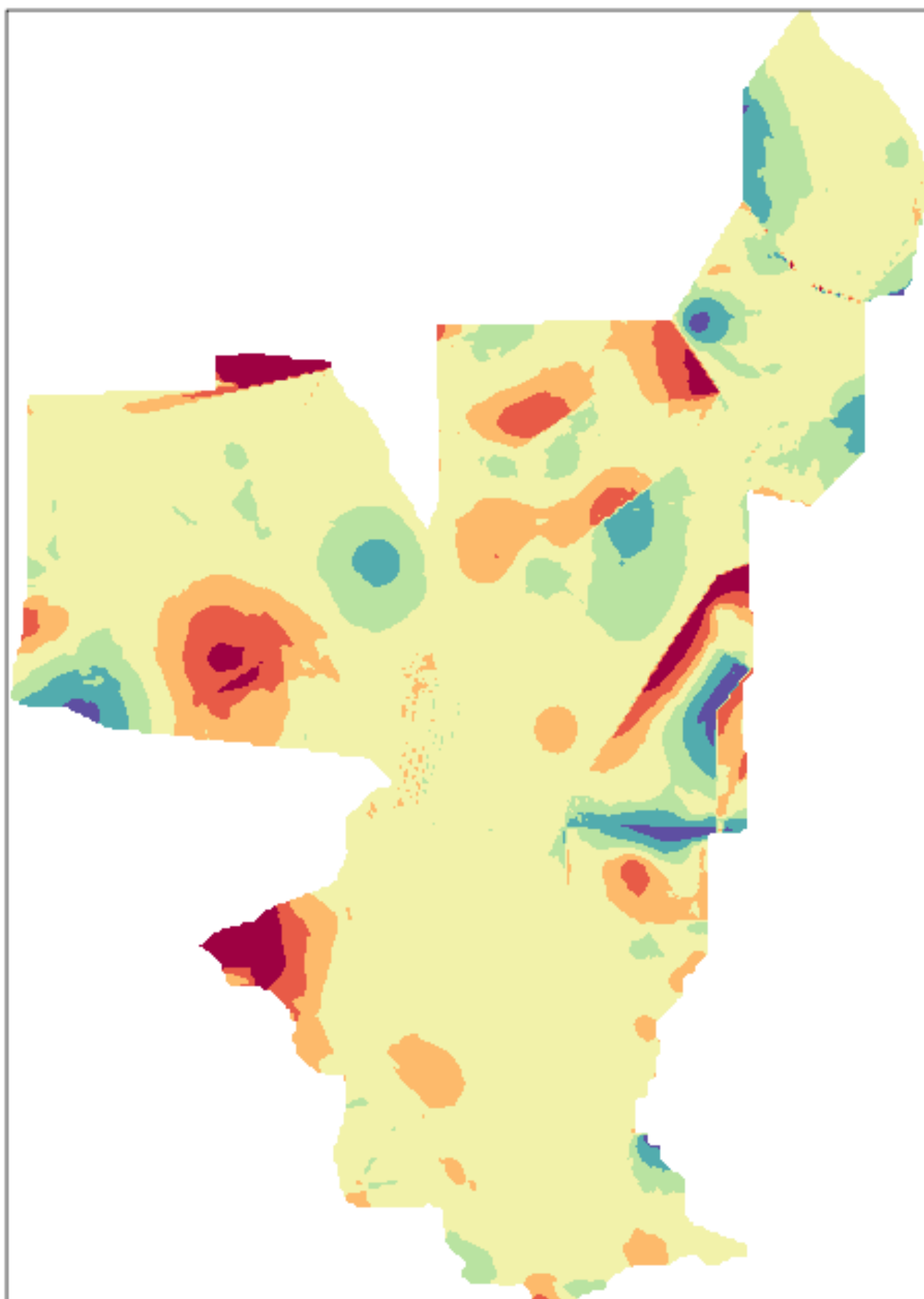
EDEN water-level difference maps (V2 - V1) for 07/25/2004

Diff.
(cm)



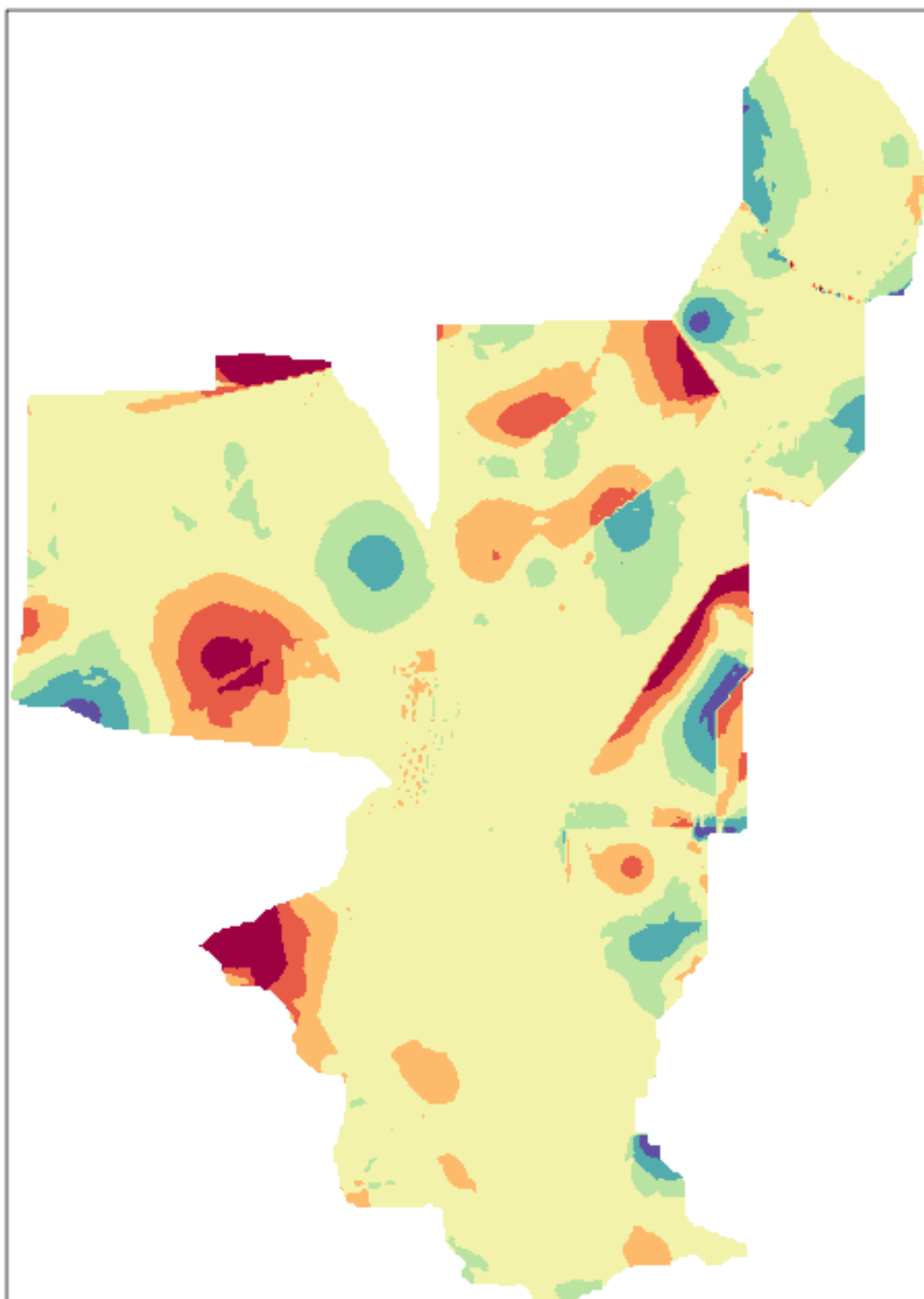
EDEN water-level difference maps (V2 - V1) for 07/26/2004

Diff.
(cm)



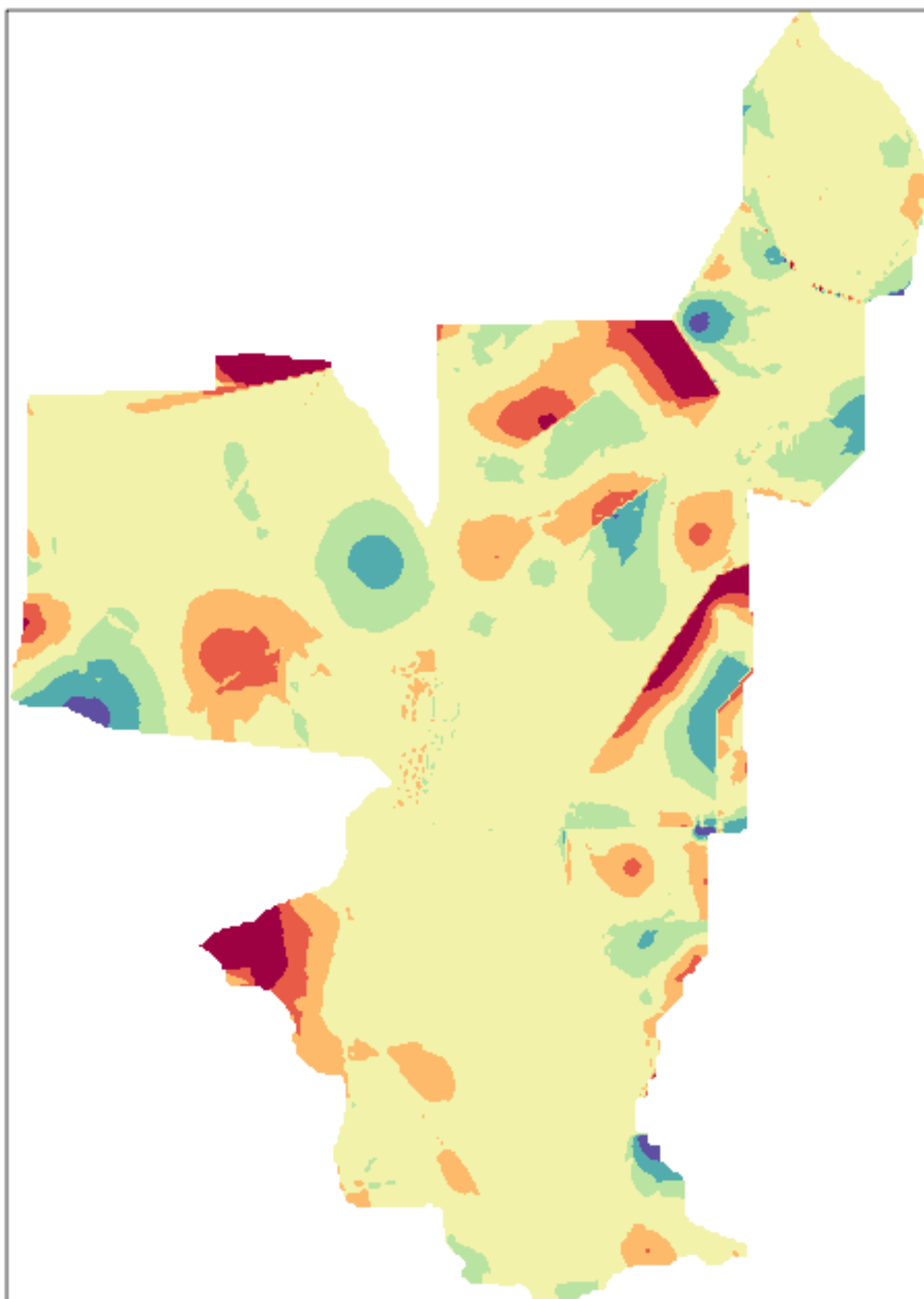
EDEN water-level difference maps (V2 - V1) for 07/27/2004

Diff.
(cm)



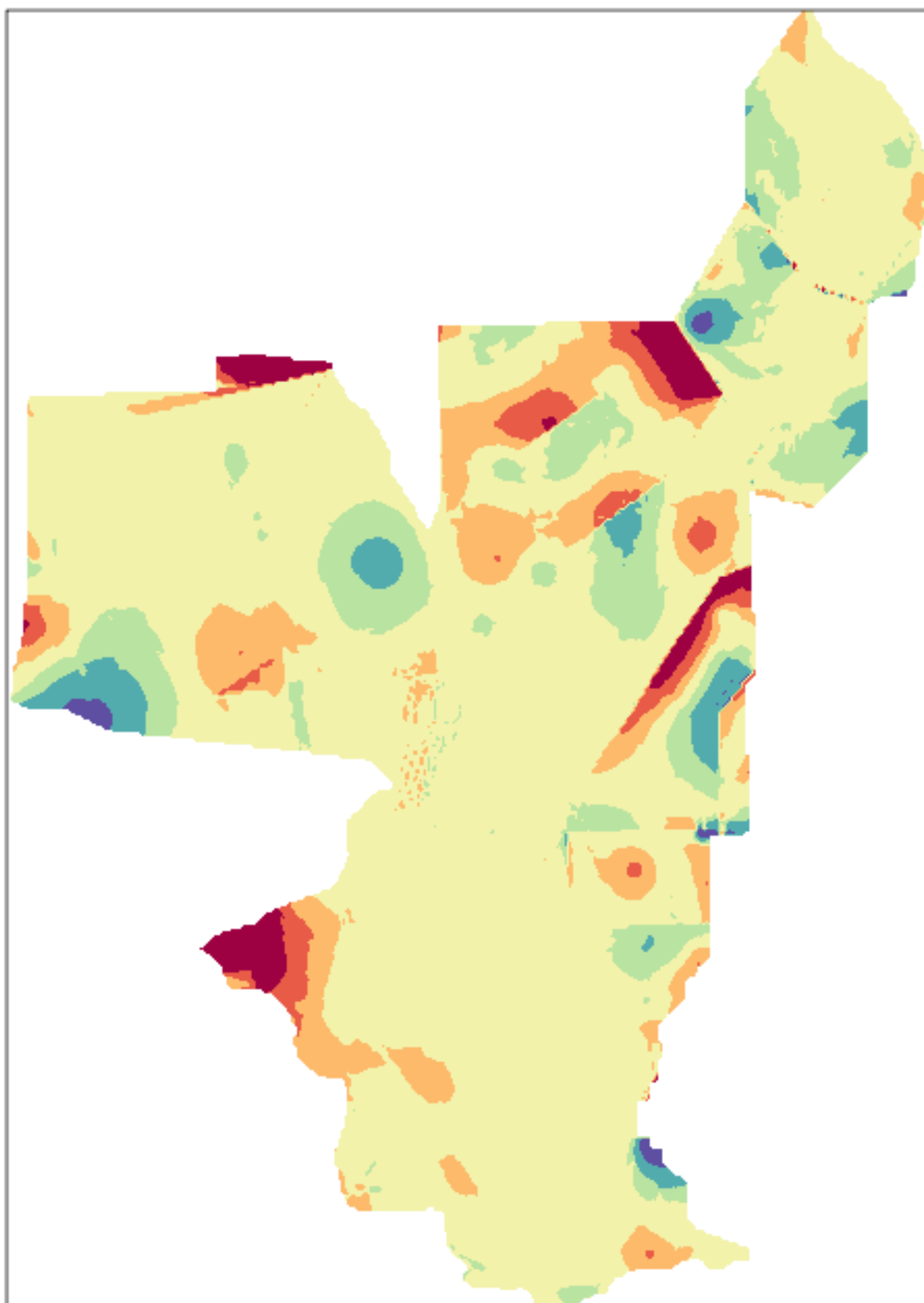
EDEN water-level difference maps (V2 - V1) for 07/28/2004

Diff.
(cm)



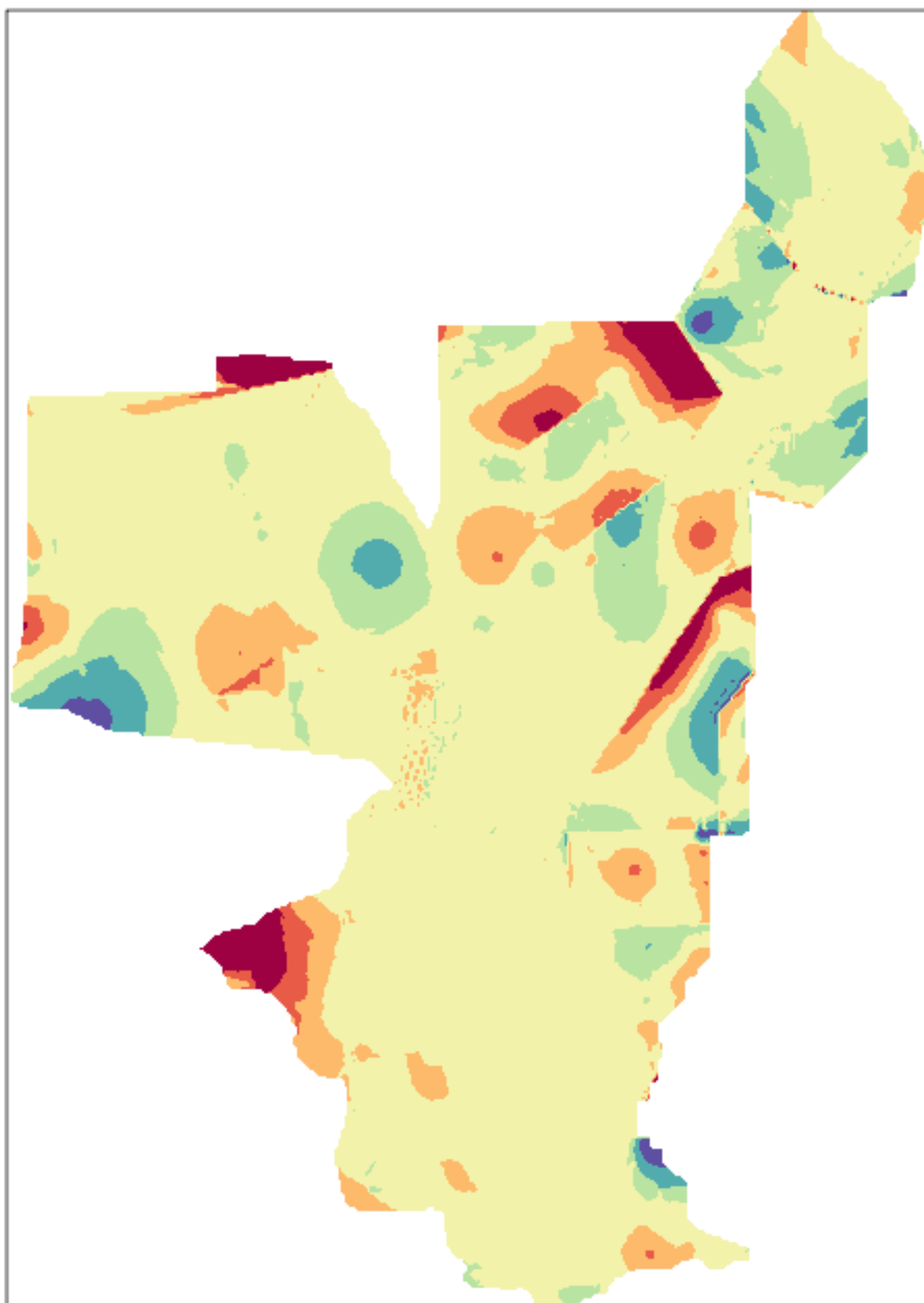
EDEN water-level difference maps (V2 - V1) for 07/29/2004

Diff.
(cm)



EDEN water-level difference maps (V2 - V1) for 07/30/2004

Diff.
(cm)



30

15

5

0

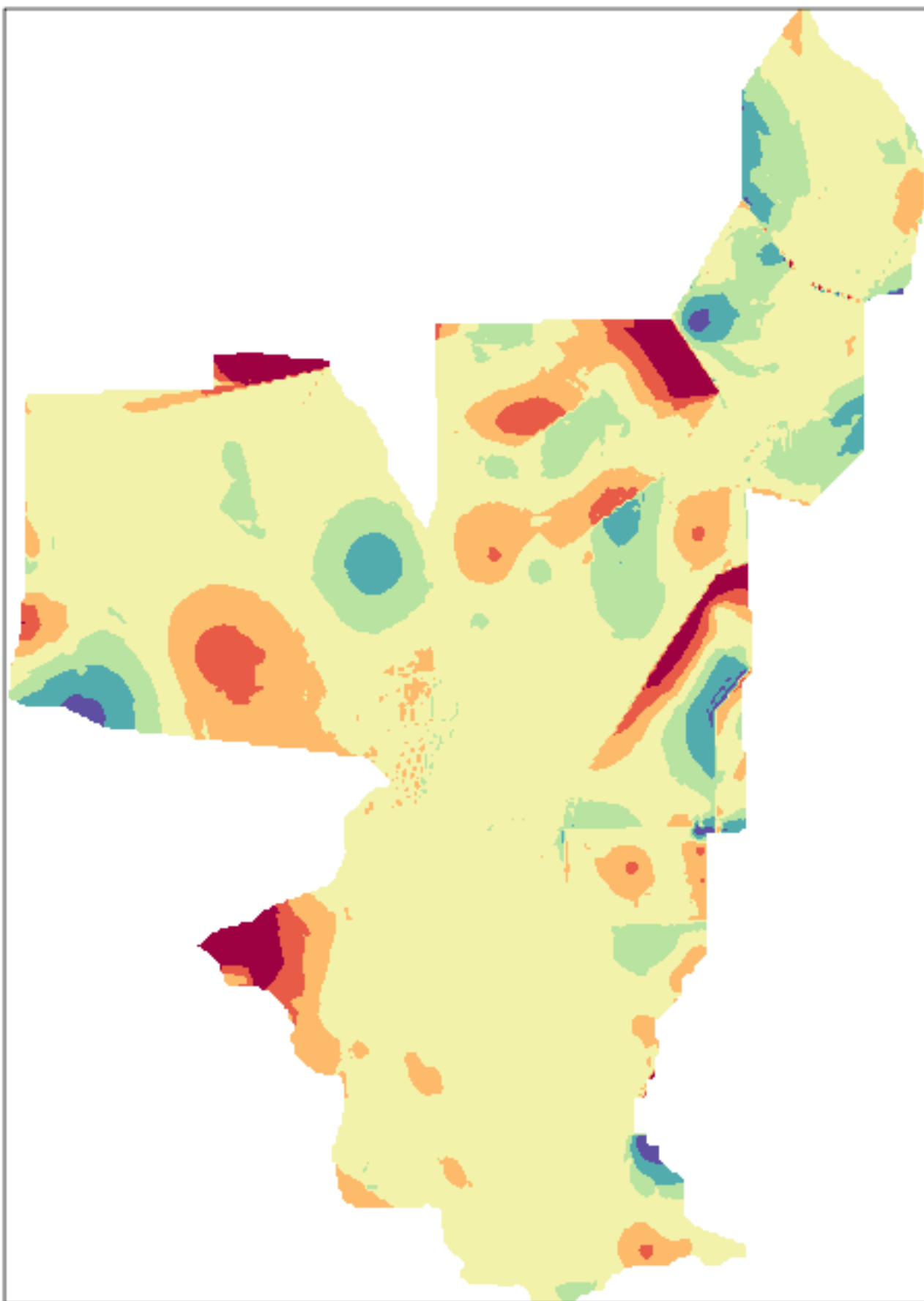
-5

-15

-30

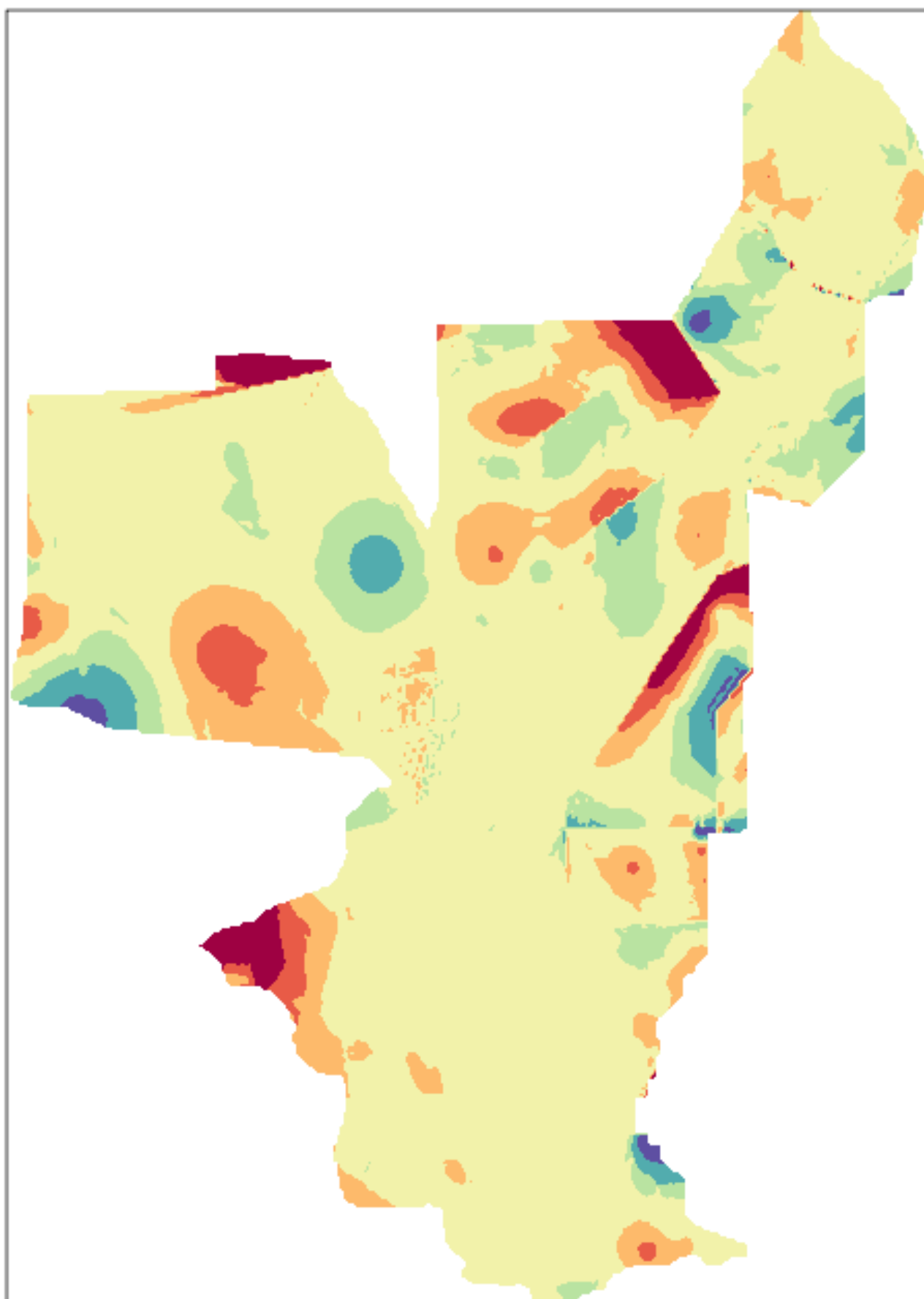
EDEN water-level difference maps (V2 - V1) for 07/31/2004

Diff.
(cm)



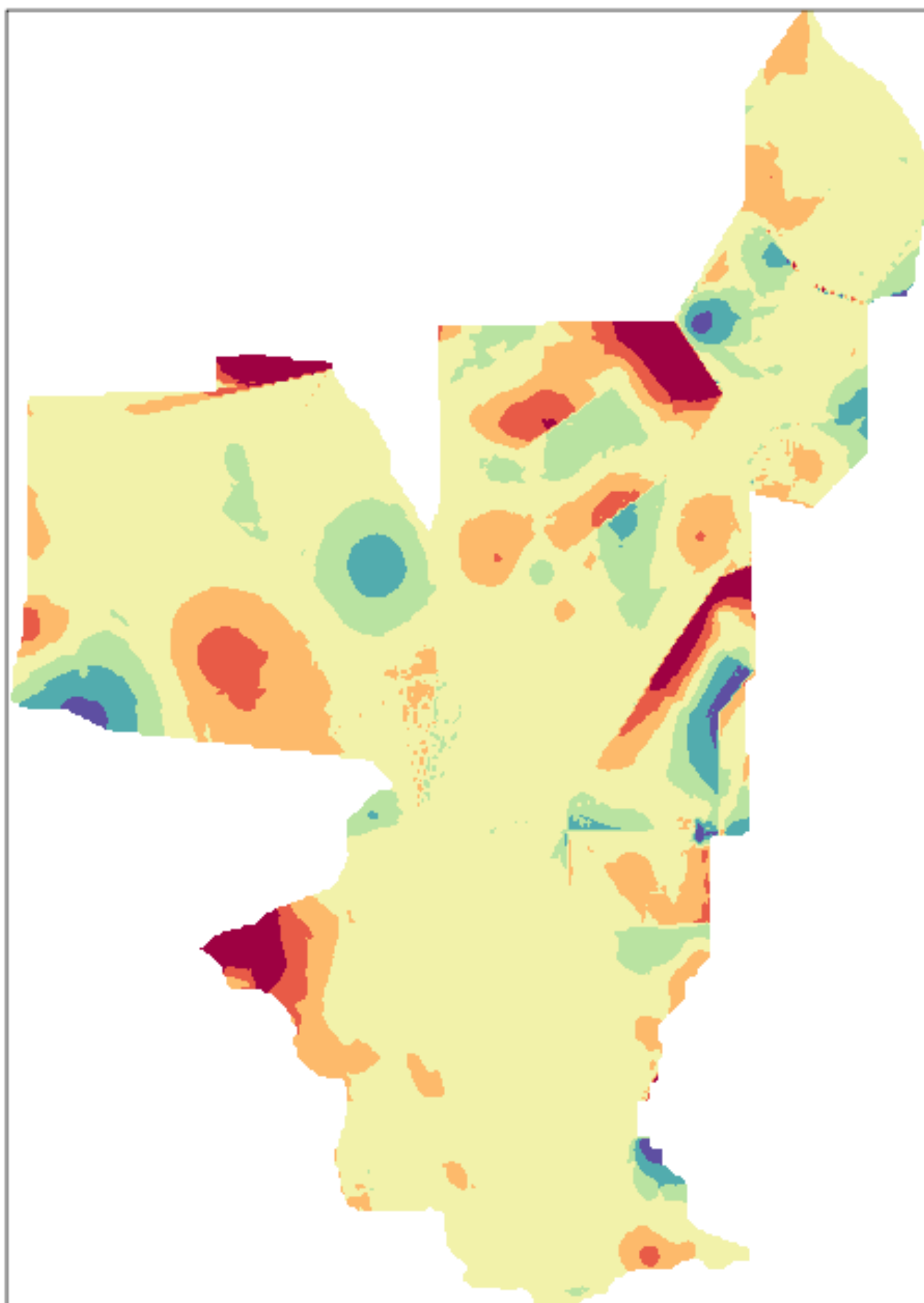
EDEN water-level difference maps (V2 - V1) for 08/01/2004

Diff.
(cm)



EDEN water-level difference maps (V2 - V1) for 08/02/2004

Diff.
(cm)



30

15

5

0

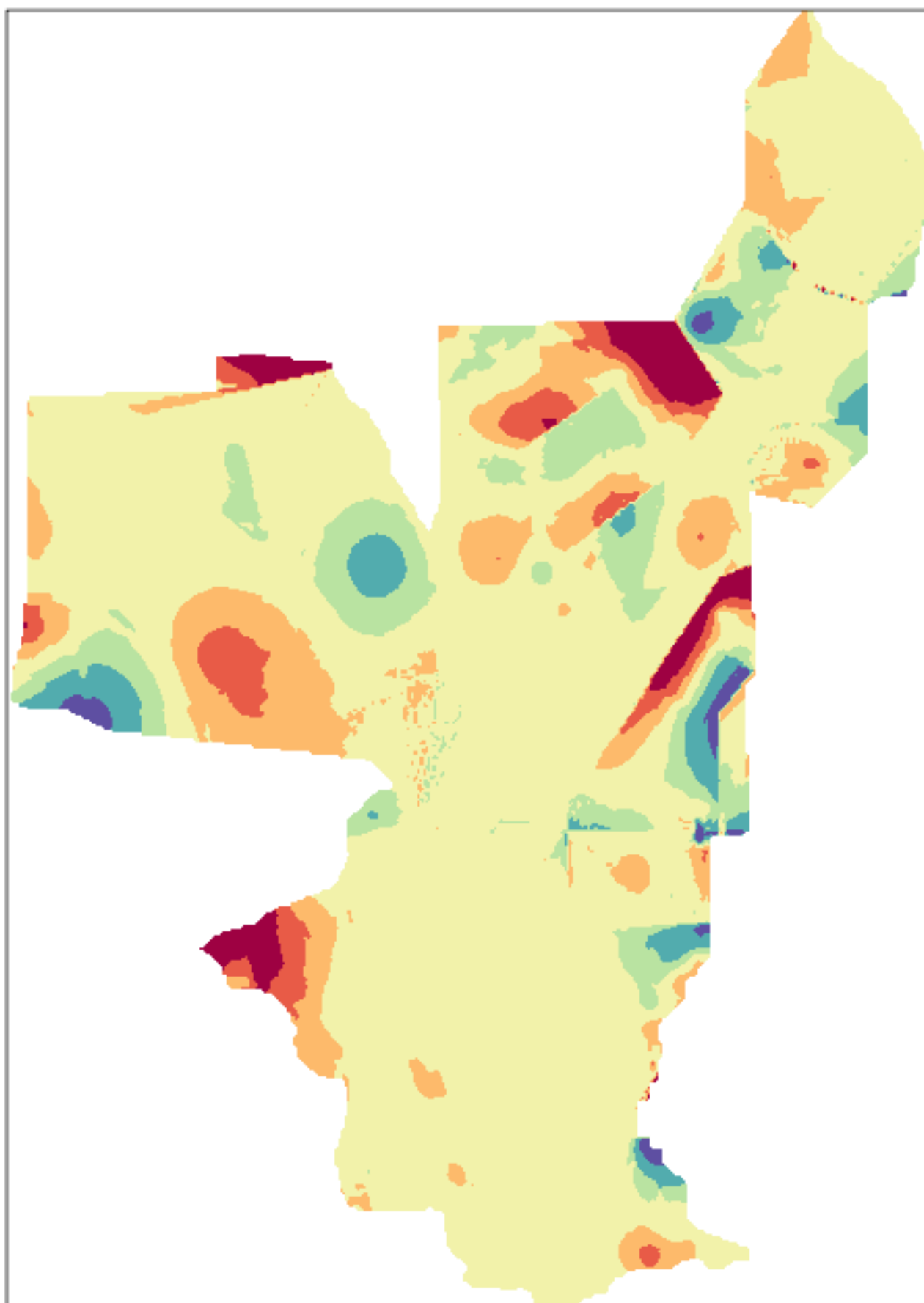
-5

-15

-30

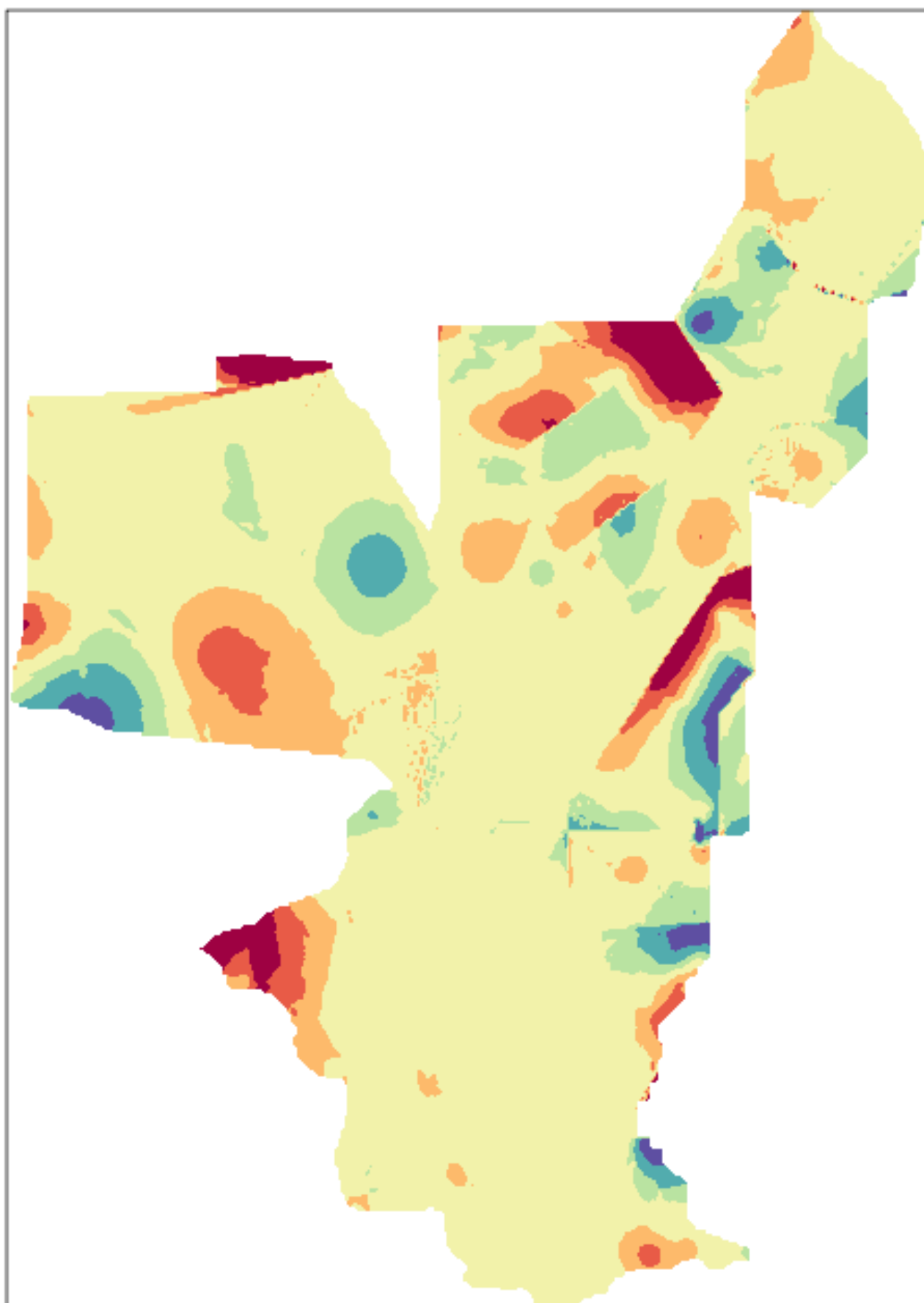
EDEN water-level difference maps (V2 - V1) for 08/03/2004

Diff.
(cm)



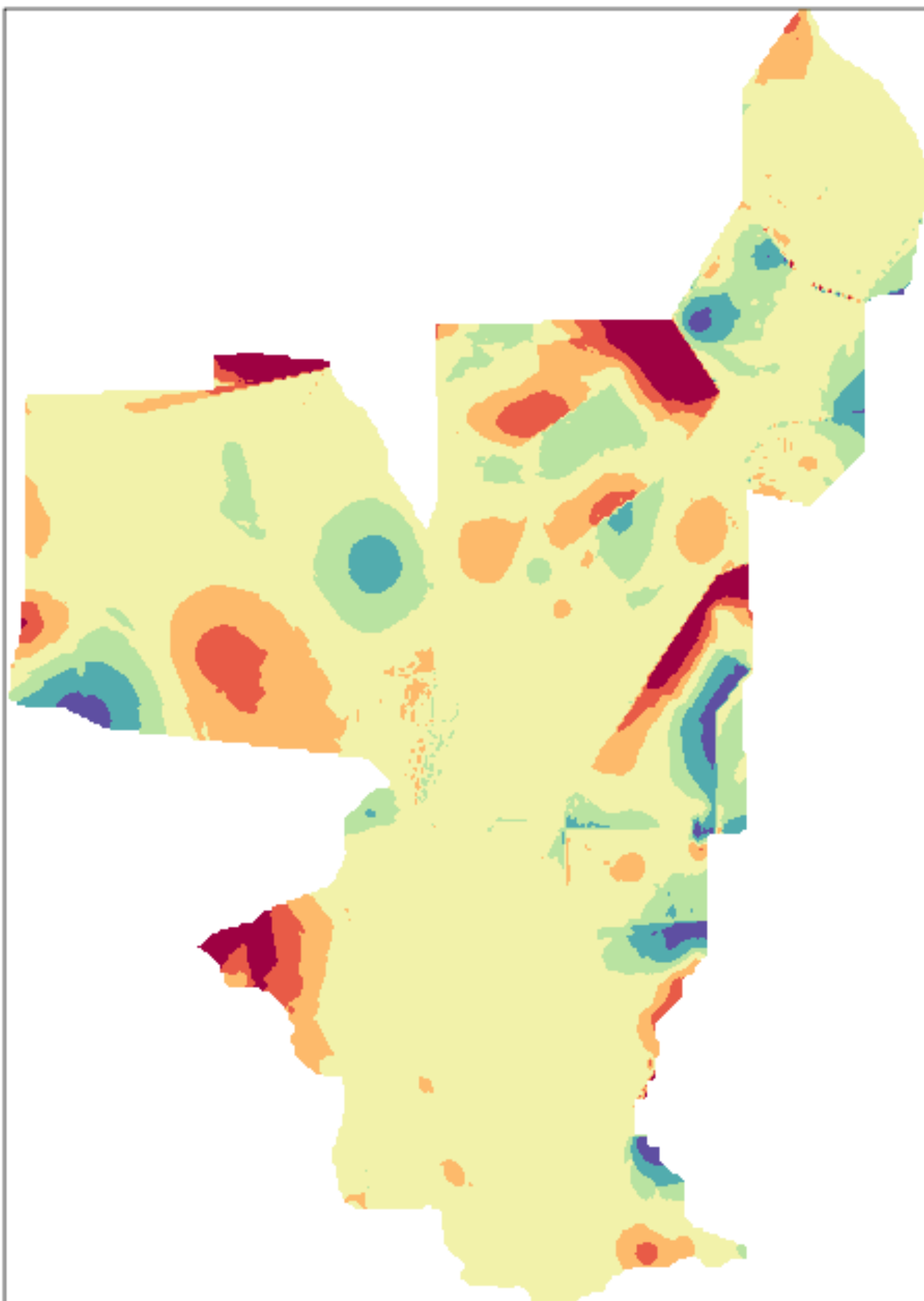
EDEN water-level difference maps (V2 - V1) for 08/04/2004

Diff.
(cm)



EDEN water-level difference maps (V2 - V1) for 08/05/2004

Diff.
(cm)



30

15

5

0

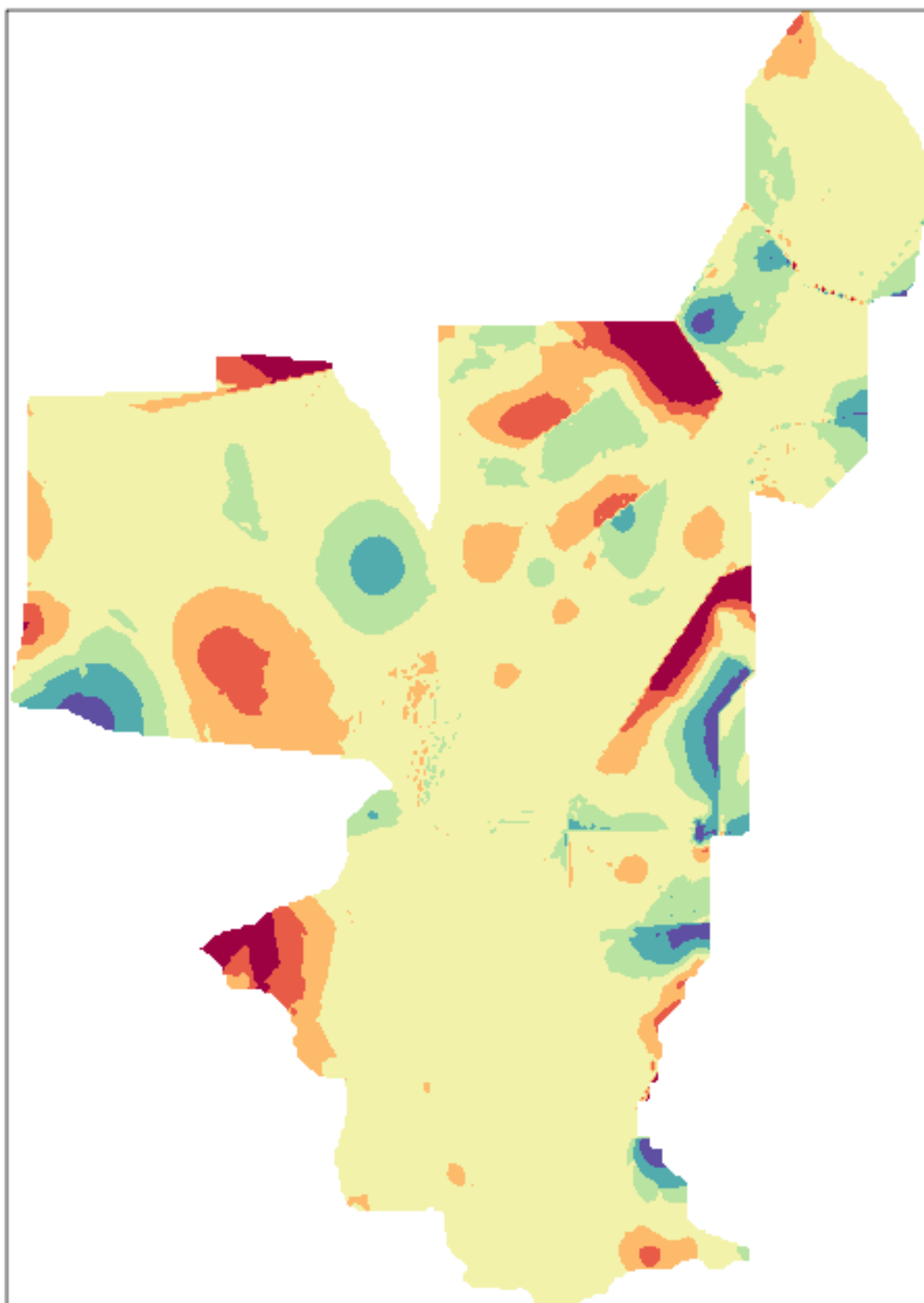
-5

-15

-30

EDEN water-level difference maps (V2 - V1) for 08/06/2004

Diff.
(cm)



30

15

5

0

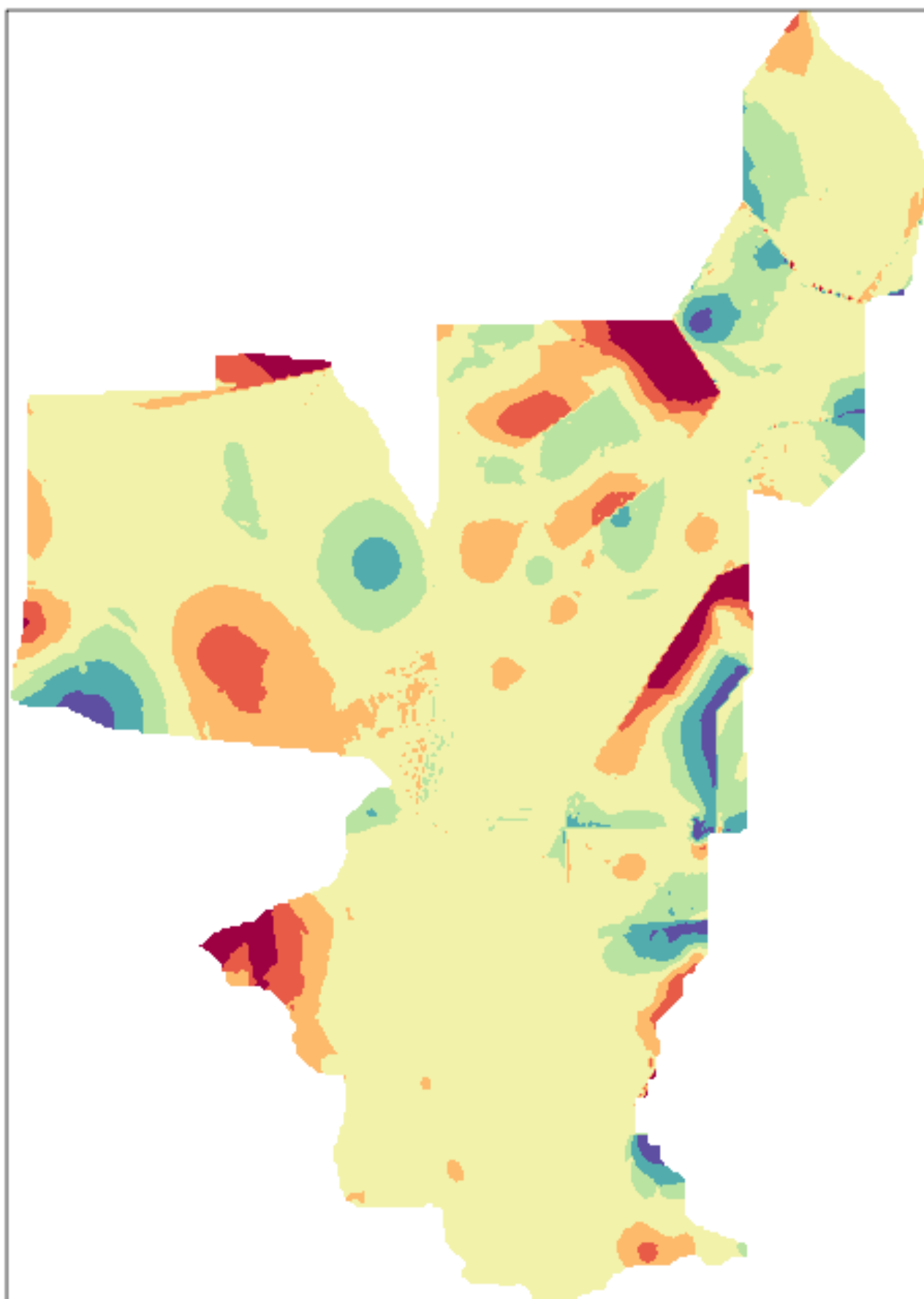
-5

-15

-30

EDEN water-level difference maps (V2 - V1) for 08/07/2004

Diff.
(cm)



30

15

5

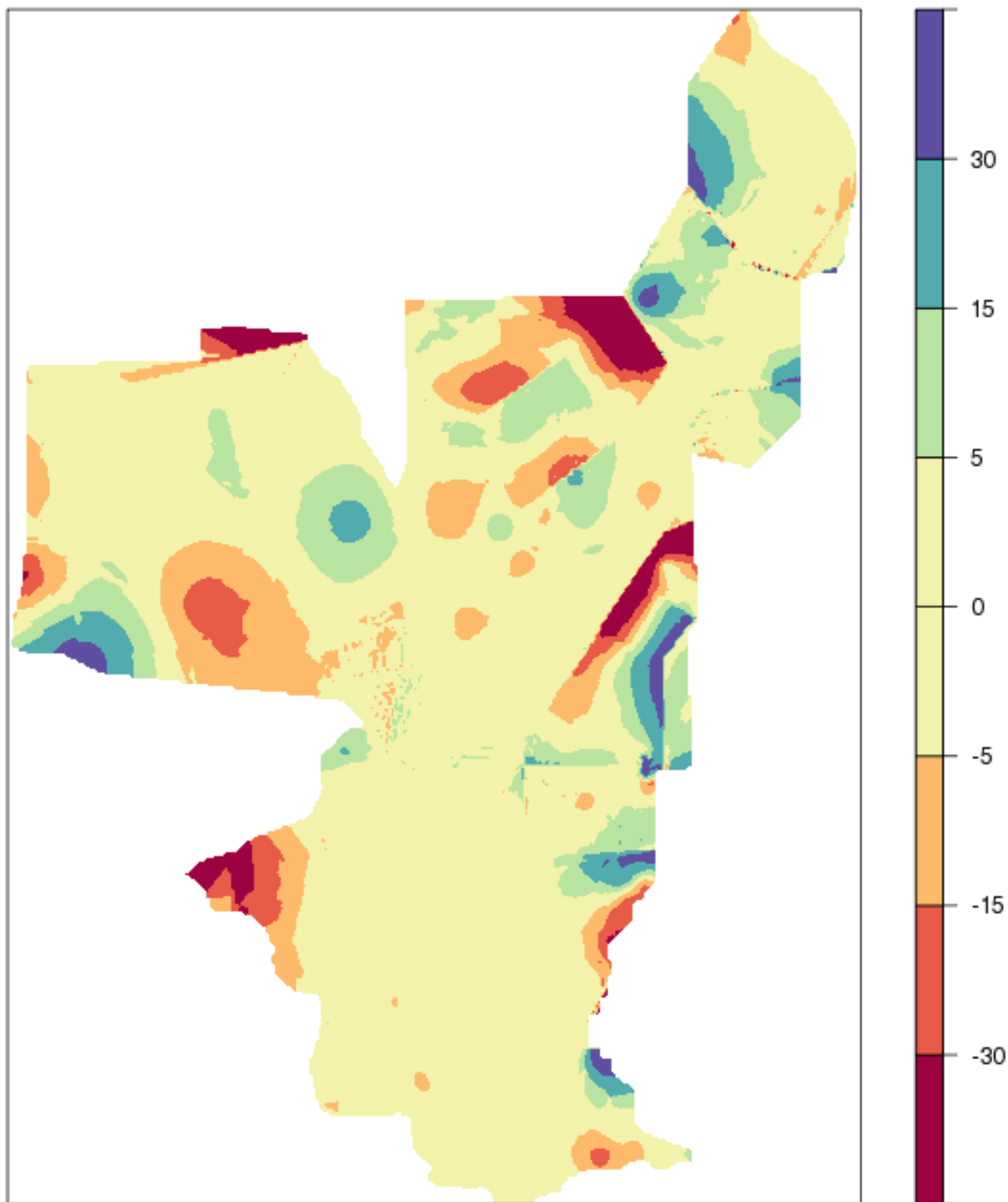
0

-5

-15

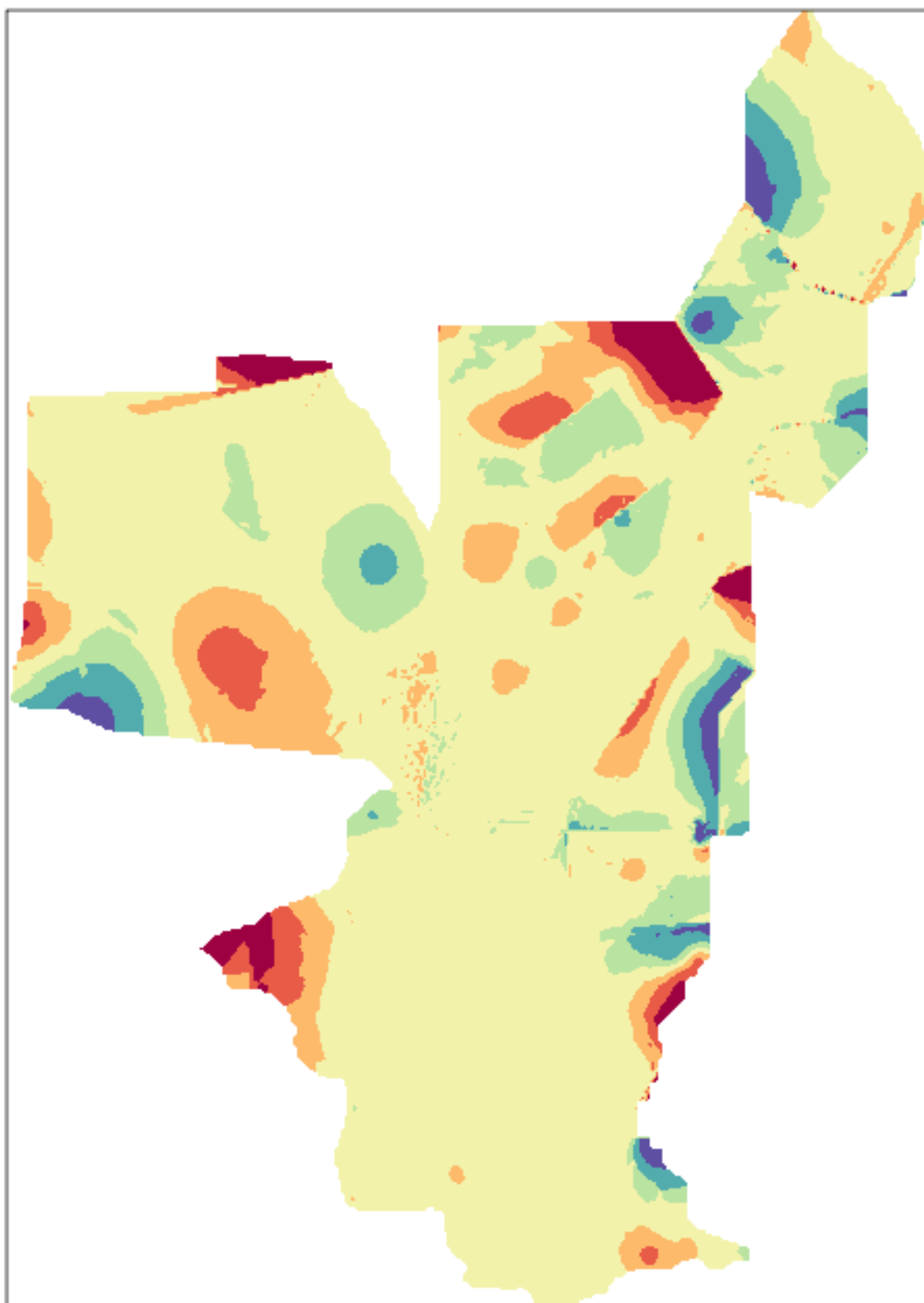
-30

EDEN water-level difference maps (V2 - V1) for 08/08/2004



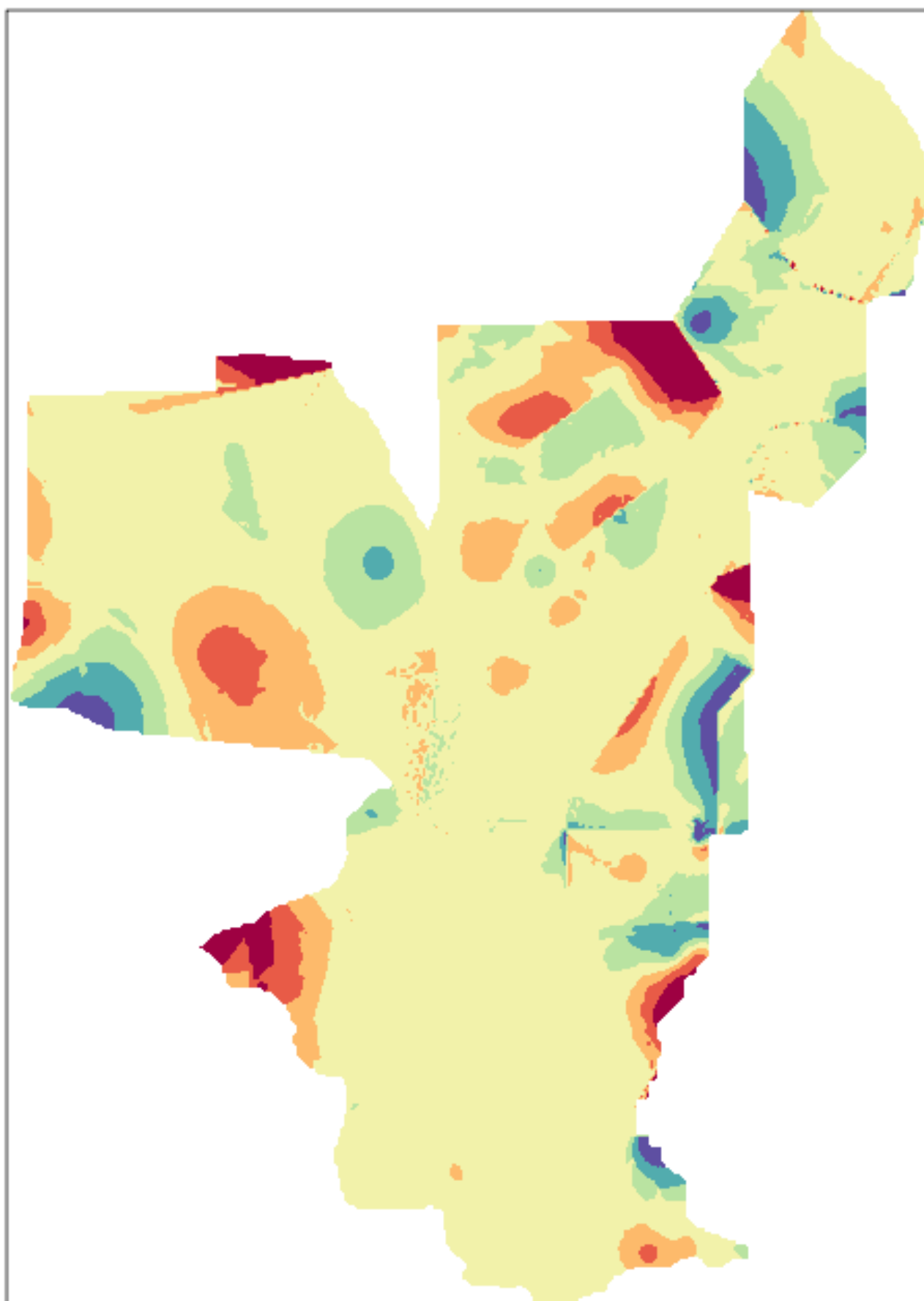
EDEN water-level difference maps (V2 - V1) for 08/09/2004

Diff.
(cm)



EDEN water-level difference maps (V2 - V1) for 08/10/2004

Diff.
(cm)



30

15

5

0

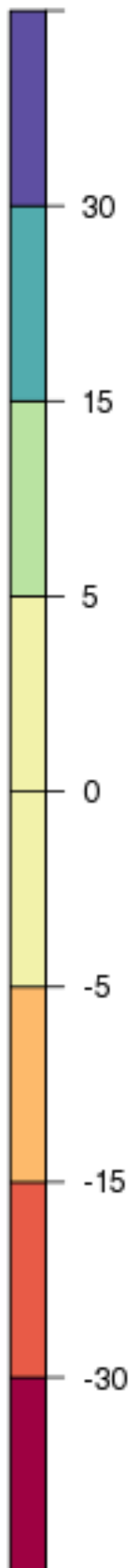
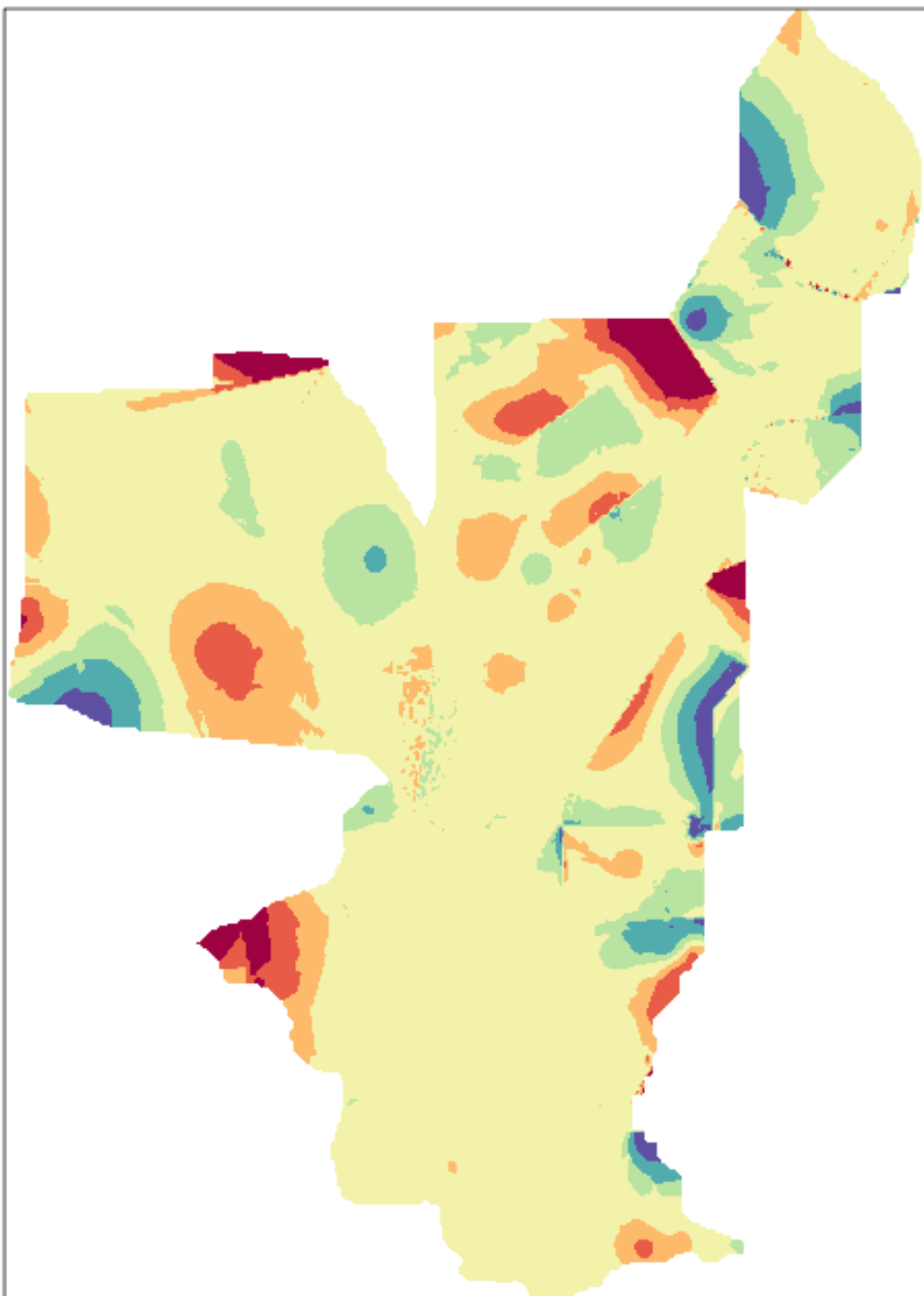
-5

-15

-30

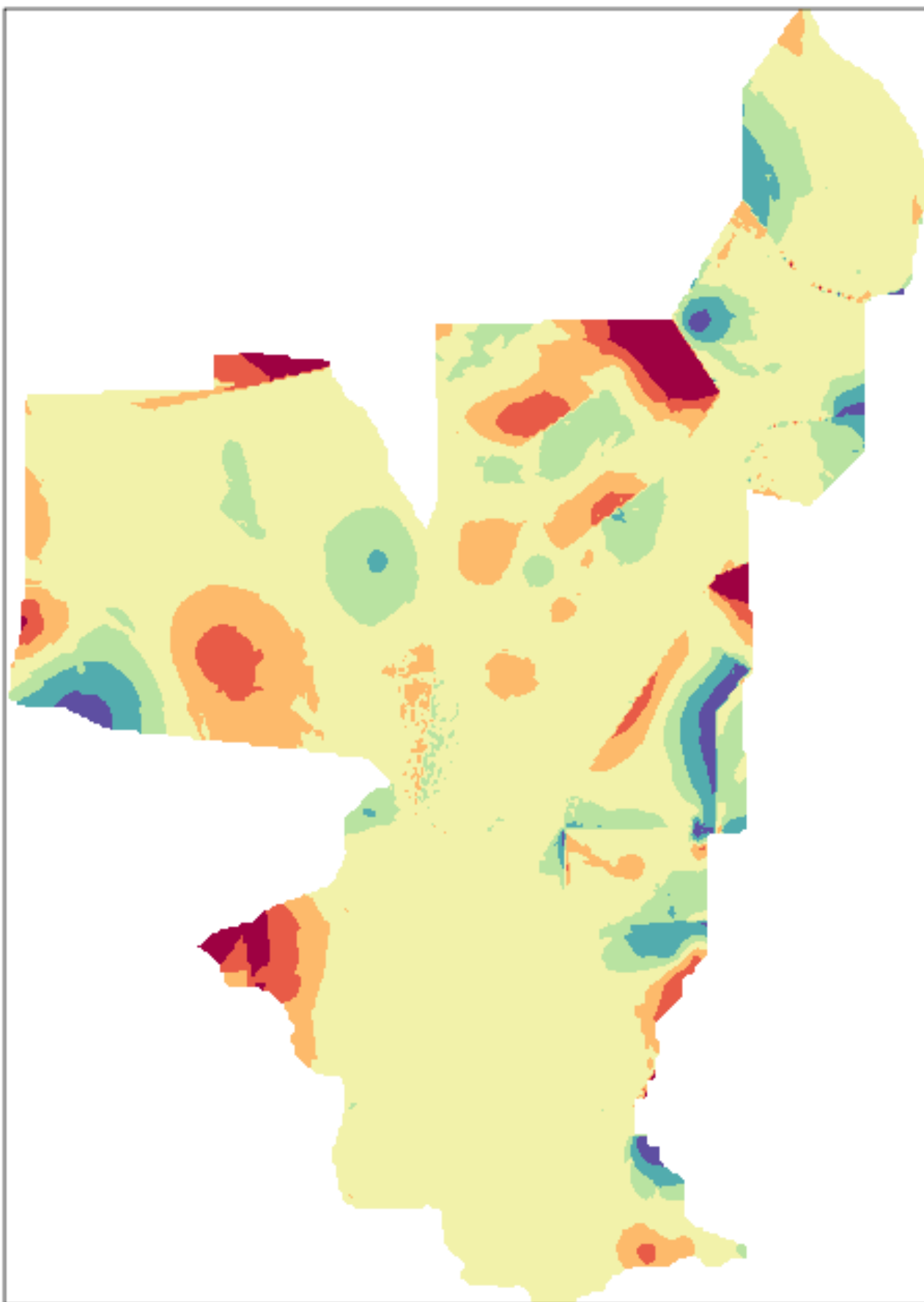
EDEN water-level difference maps (V2 - V1) for 08/11/2004

Diff.
(cm)



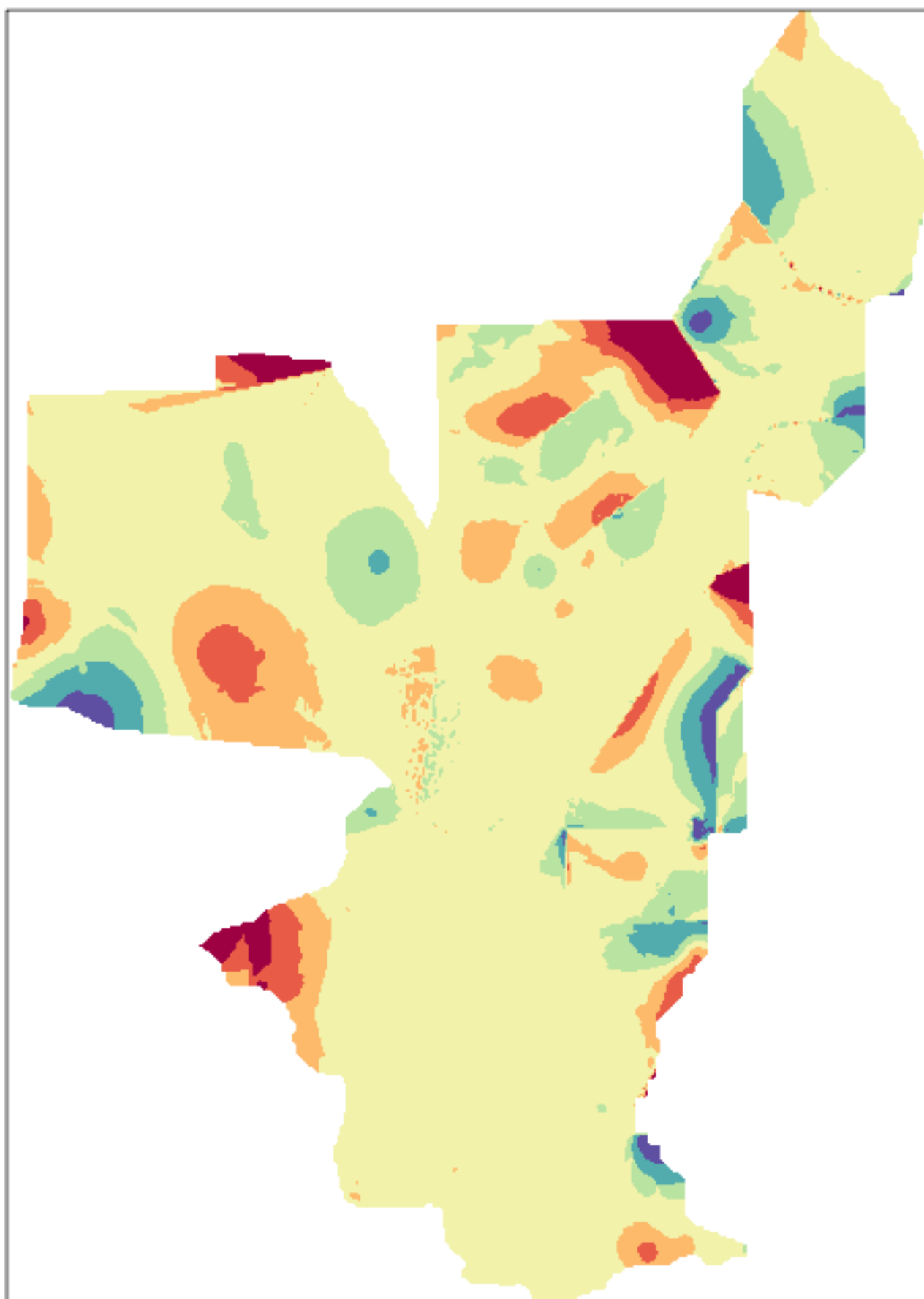
EDEN water-level difference maps (V2 - V1) for 08/12/2004

Diff.
(cm)



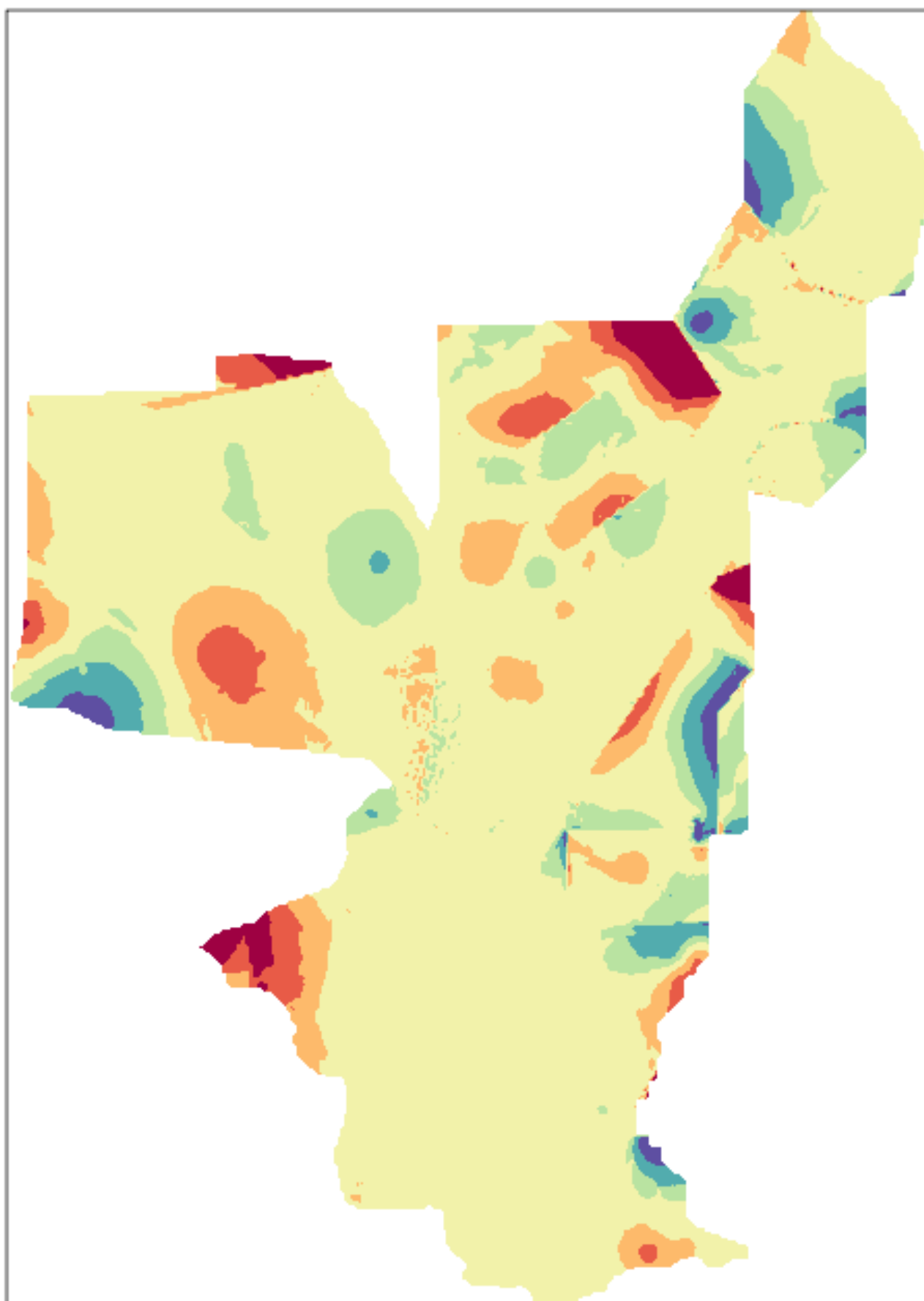
EDEN water-level difference maps (V2 - V1) for 08/13/2004

Diff.
(cm)



EDEN water-level difference maps (V2 - V1) for 08/14/2004

Diff.
(cm)



30

15

5

0

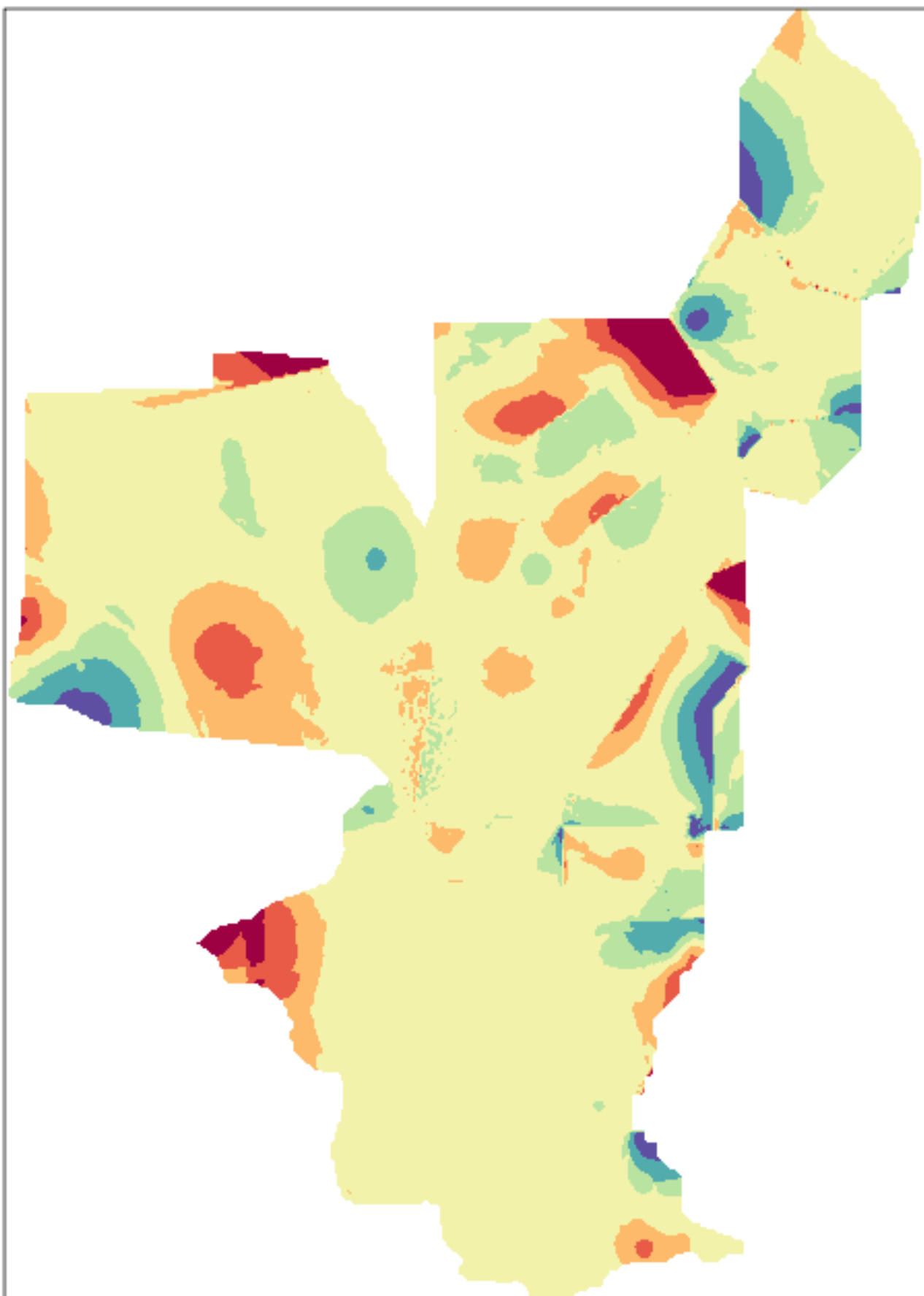
-5

-15

-30

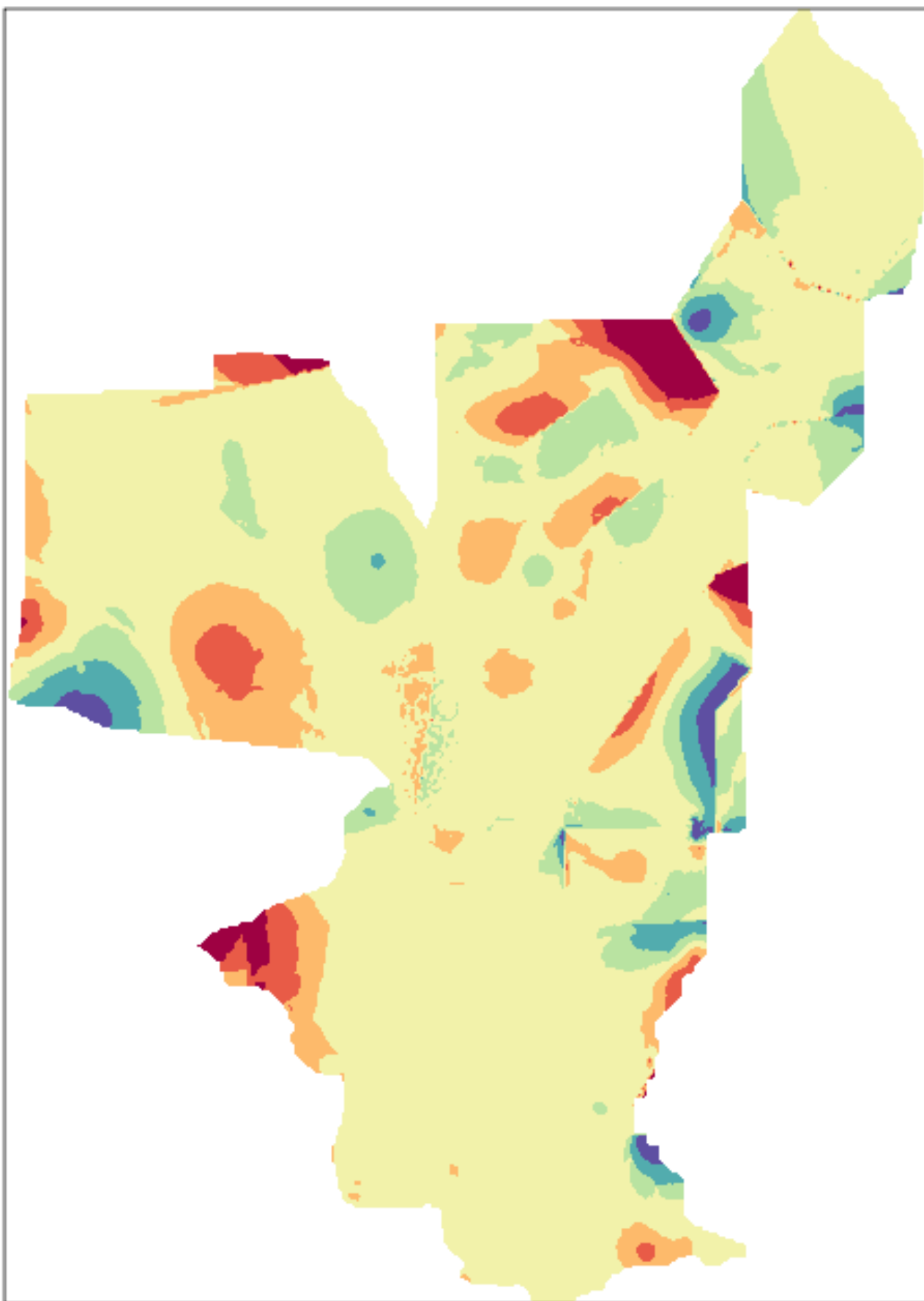
EDEN water-level difference maps (V2 - V1) for 08/15/2004

Diff.
(cm)



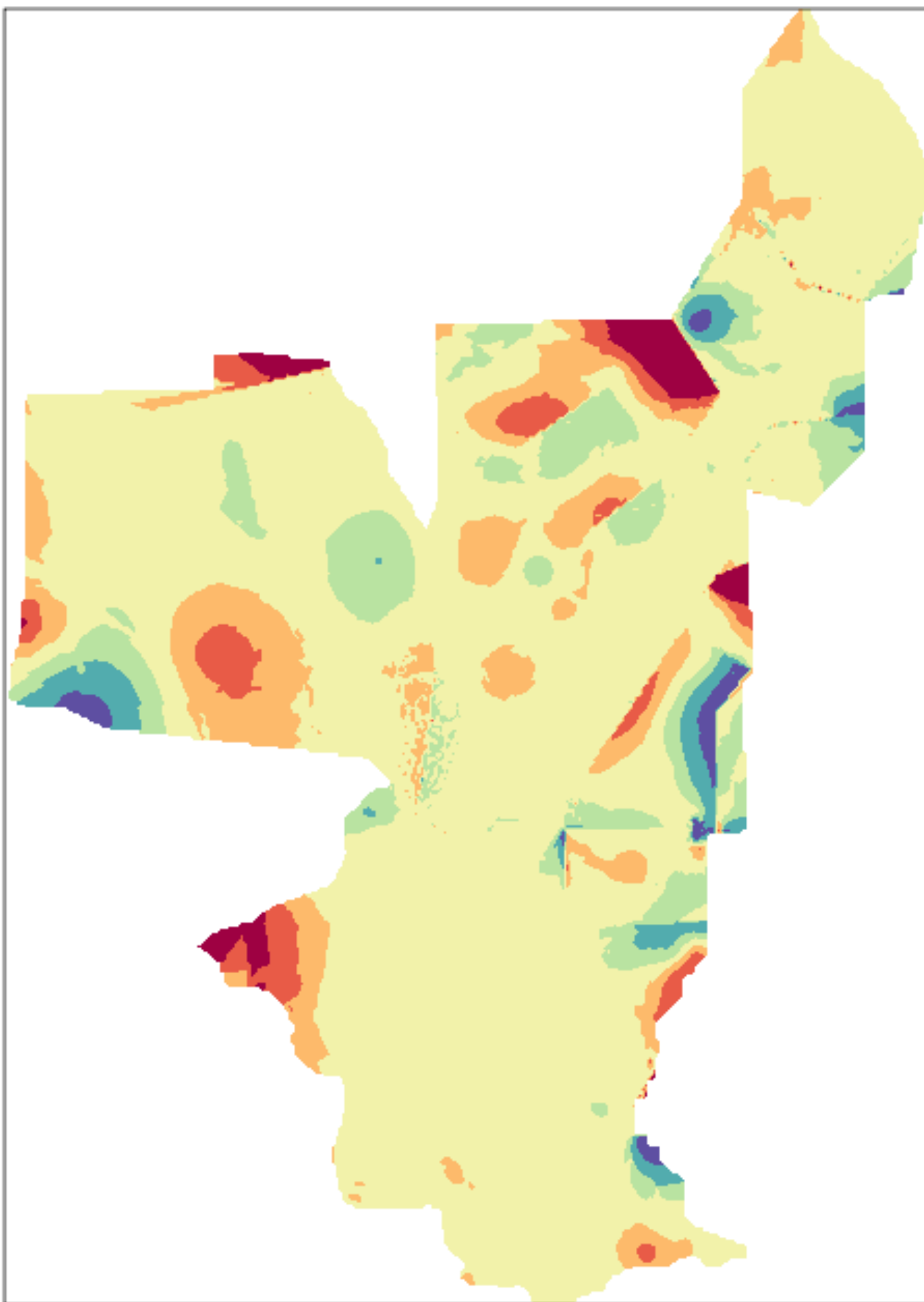
EDEN water-level difference maps (V2 - V1) for 08/16/2004

Diff.
(cm)



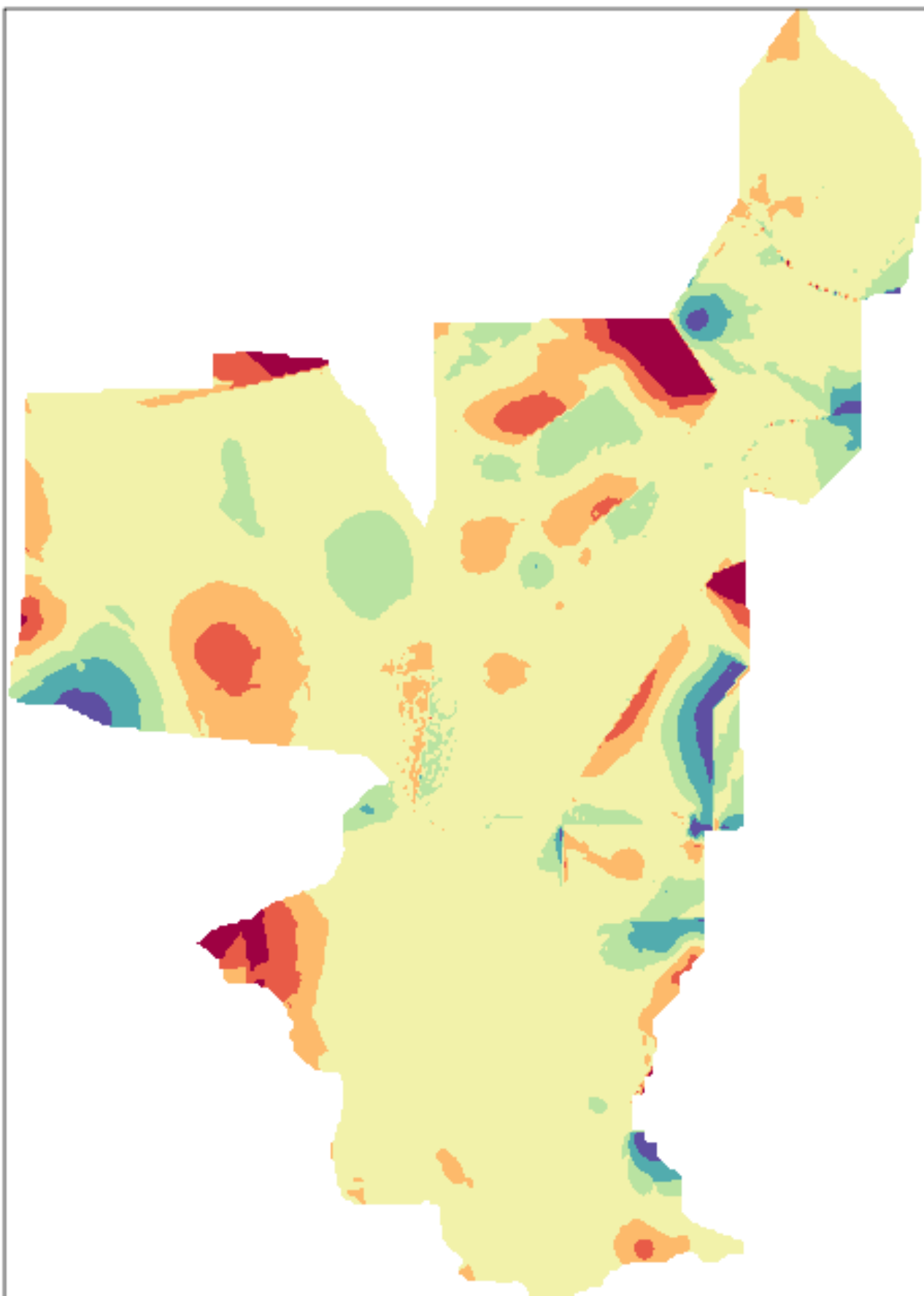
EDEN water-level difference maps (V2 - V1) for 08/17/2004

Diff.
(cm)



EDEN water-level difference maps (V2 - V1) for 08/18/2004

Diff.
(cm)



30

15

5

0

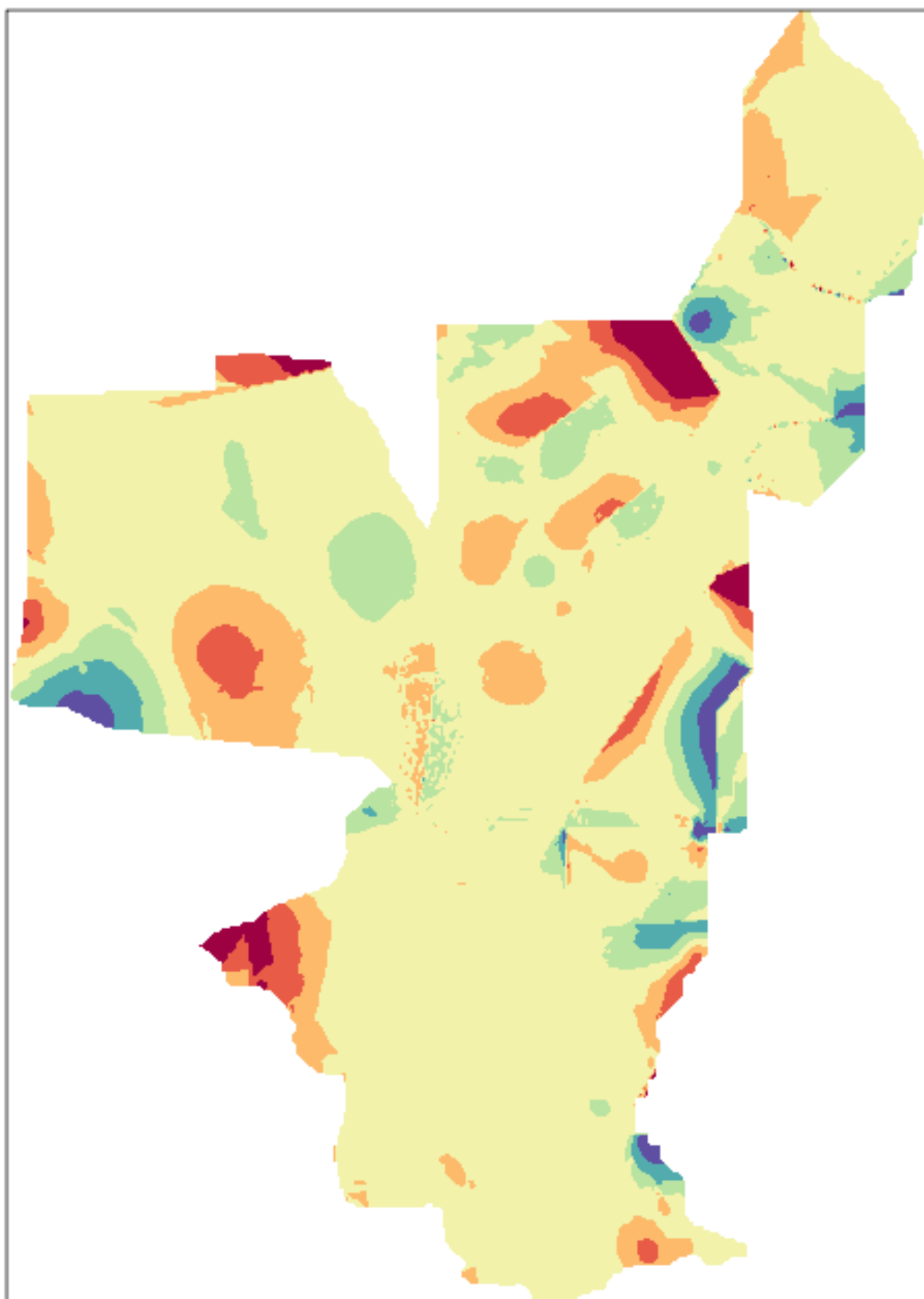
-5

-15

-30

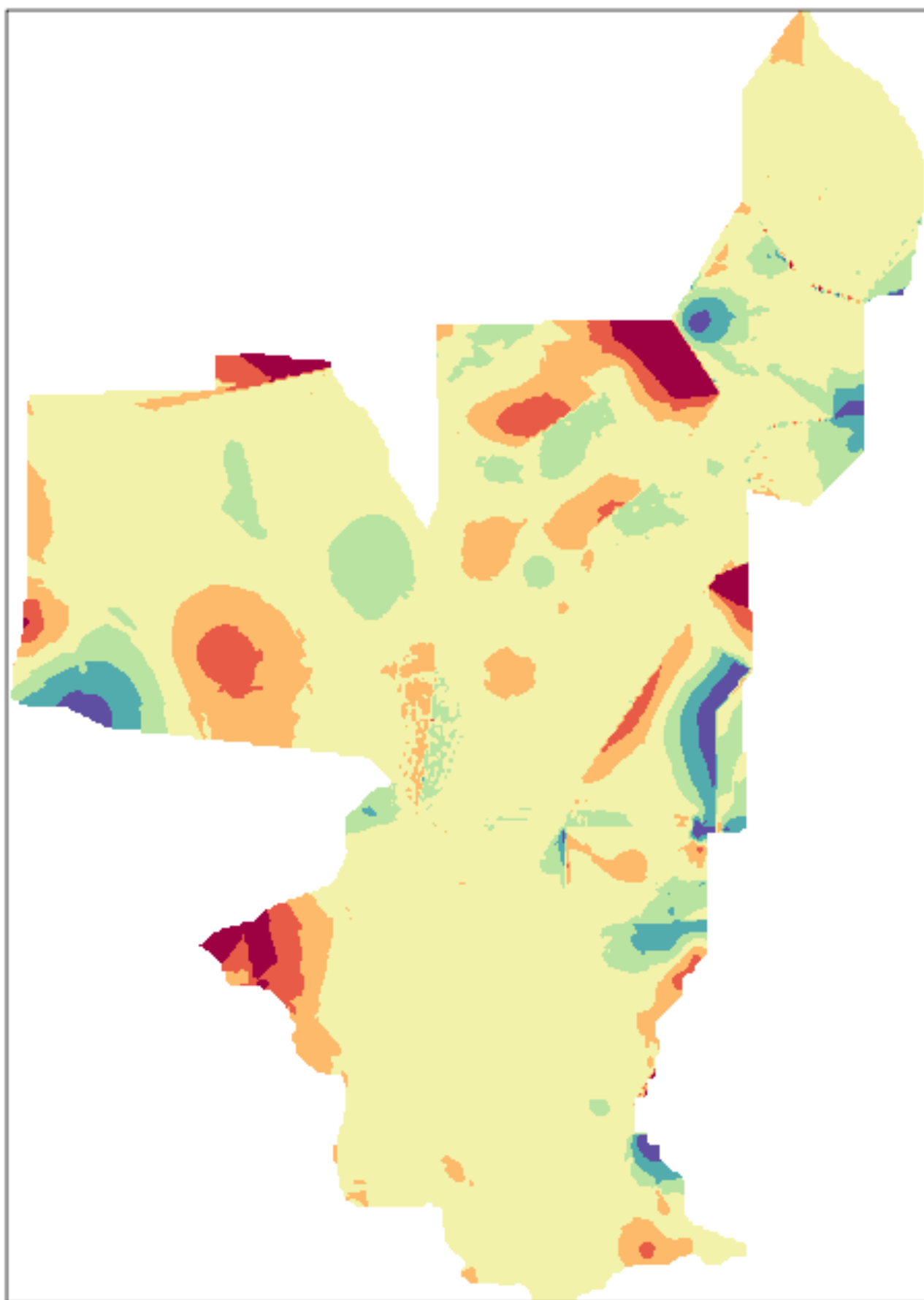
EDEN water-level difference maps (V2 - V1) for 08/19/2004

Diff.
(cm)



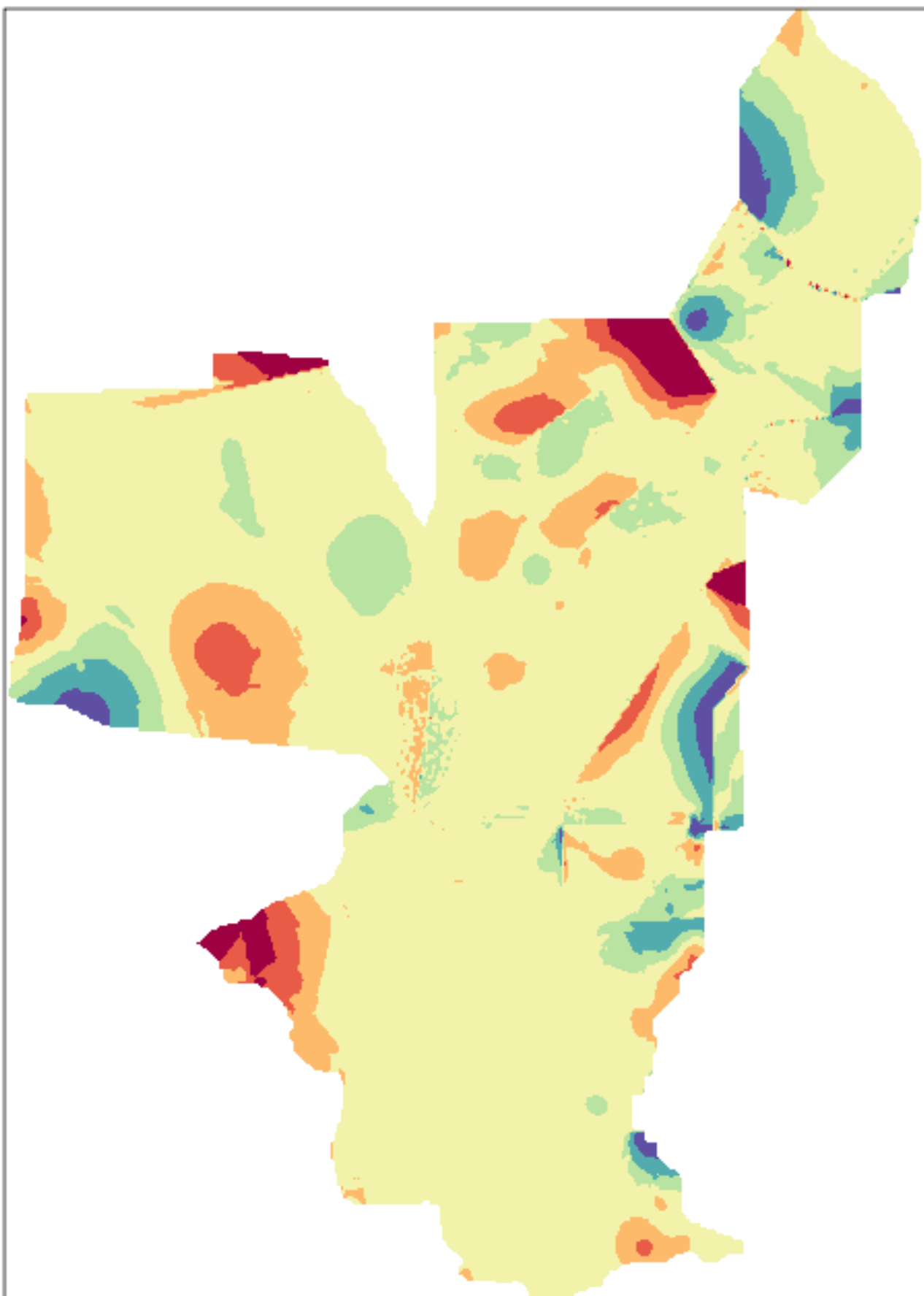
EDEN water-level difference maps (V2 - V1) for 08/20/2004

Diff.
(cm)



EDEN water-level difference maps (V2 - V1) for 08/21/2004

Diff.
(cm)



30

15

5

0

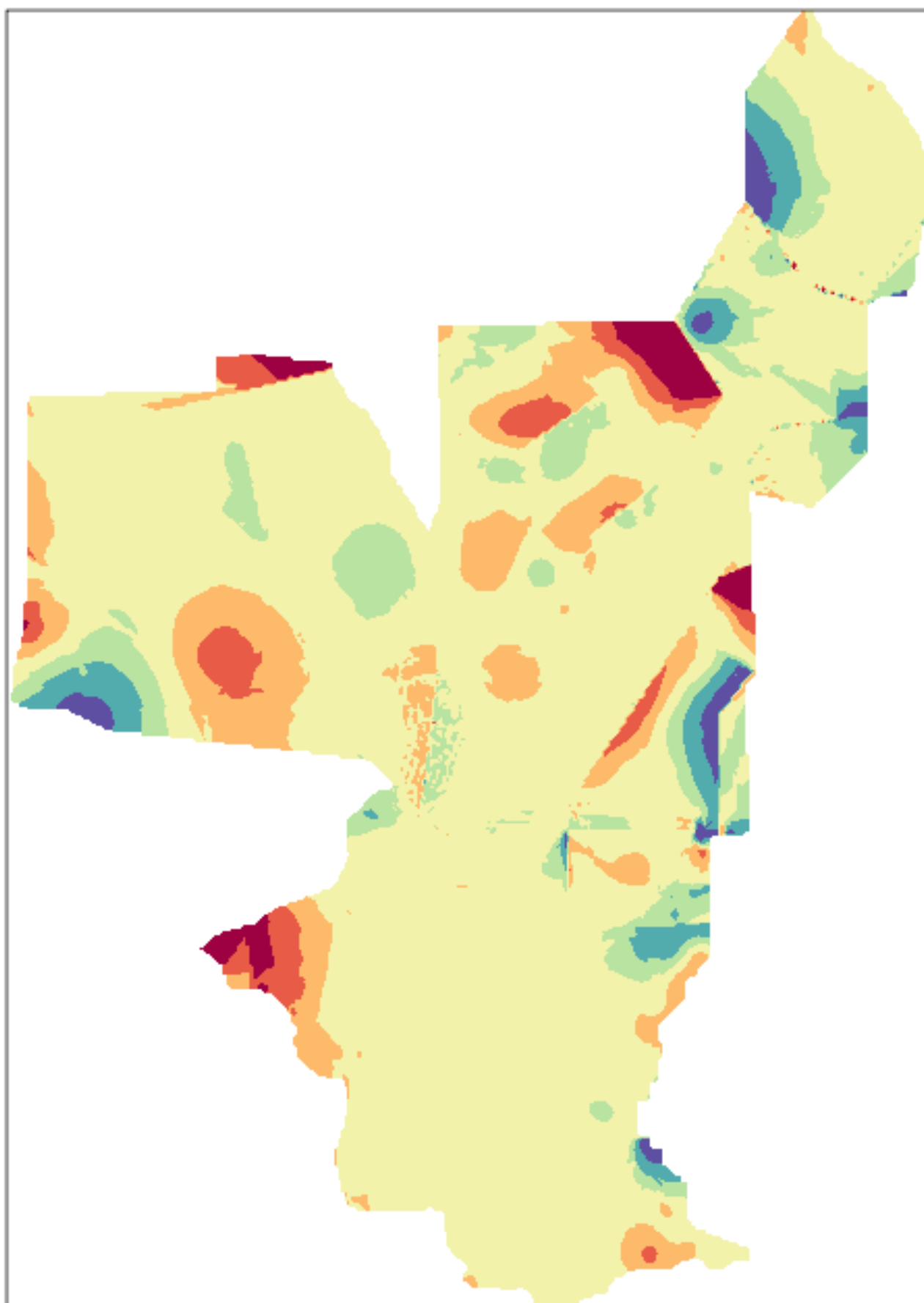
-5

-15

-30

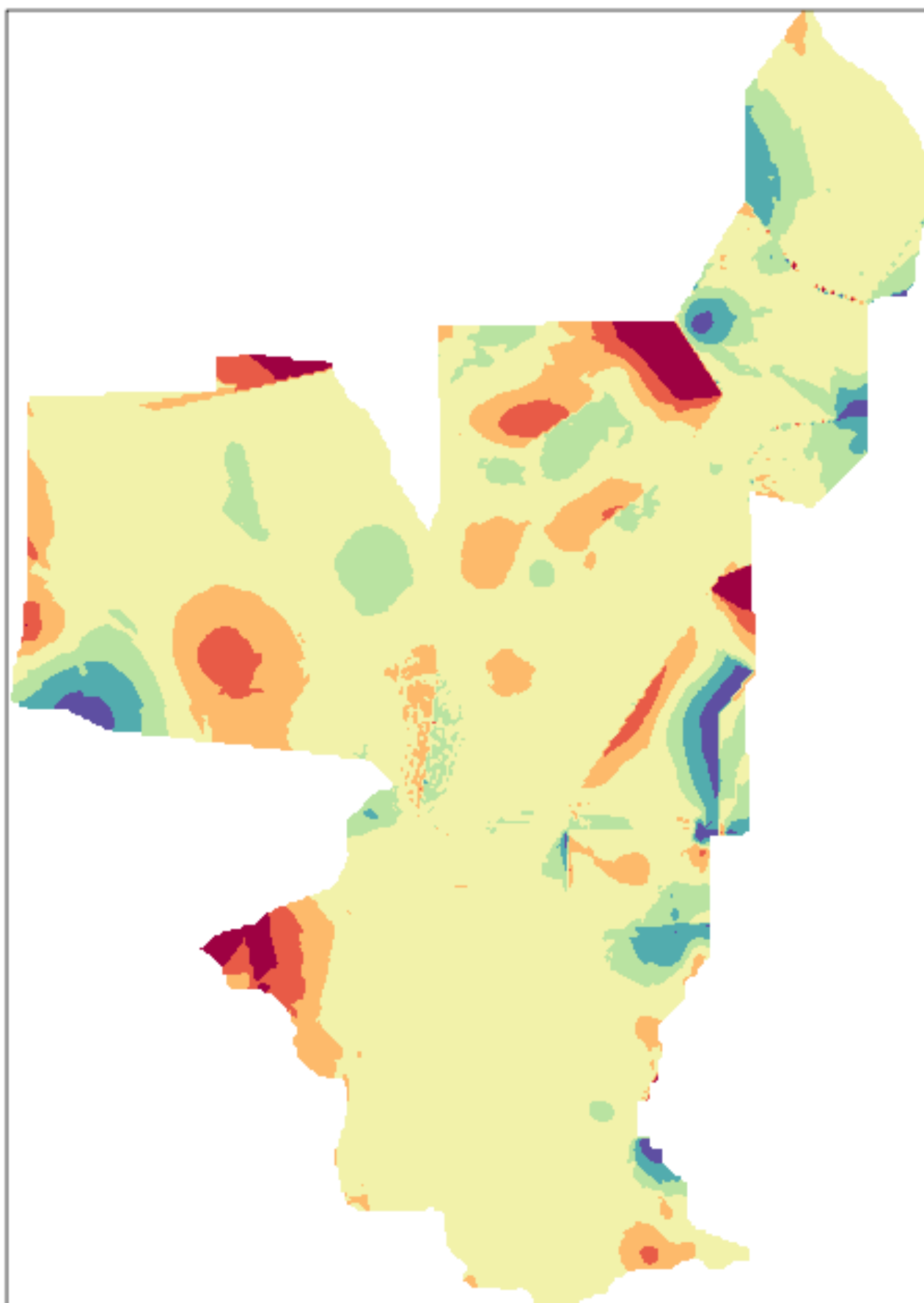
EDEN water-level difference maps (V2 - V1) for 08/22/2004

Diff.
(cm)



EDEN water-level difference maps (V2 - V1) for 08/23/2004

Diff.
(cm)



30

15

5

0

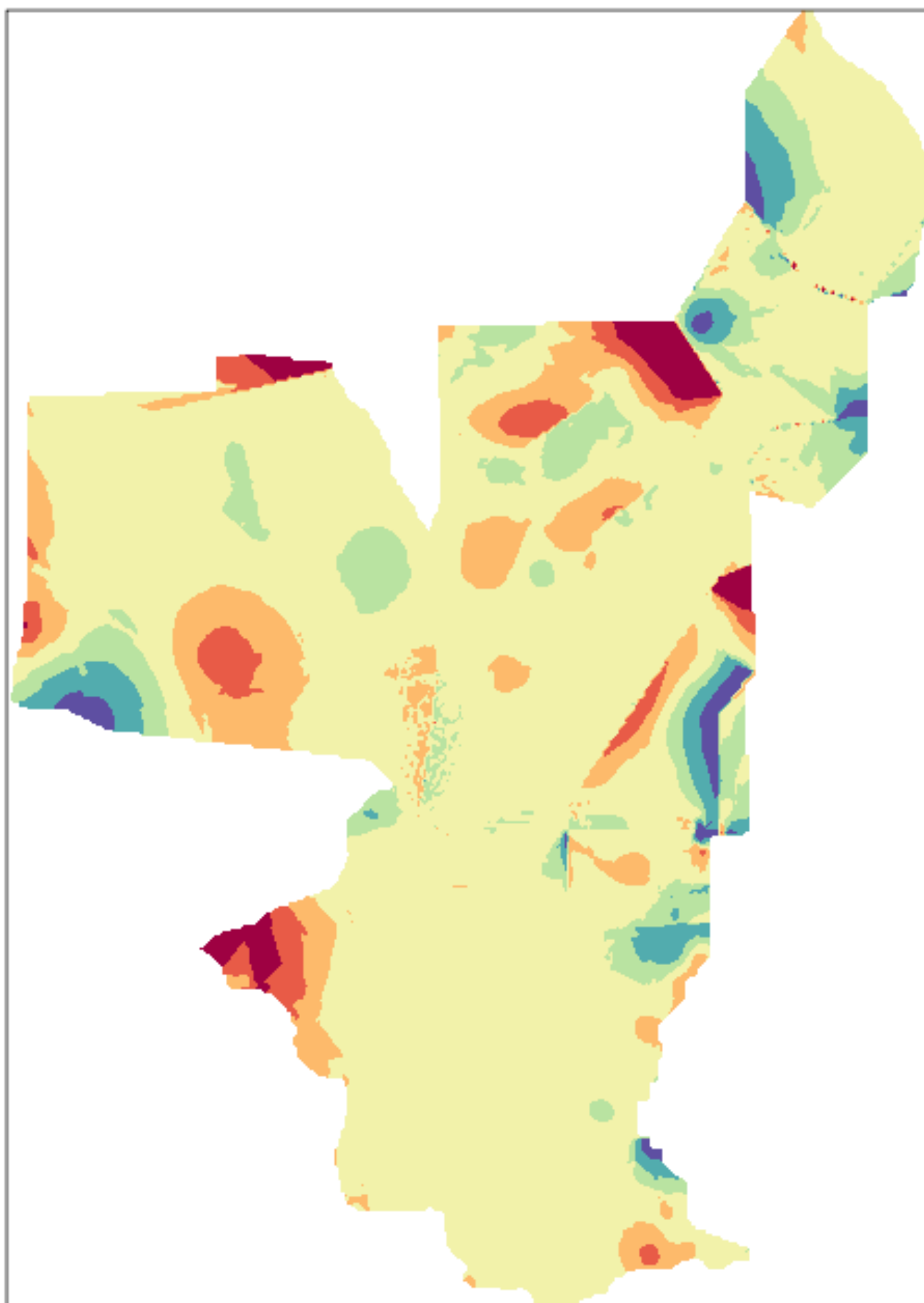
-5

-15

-30

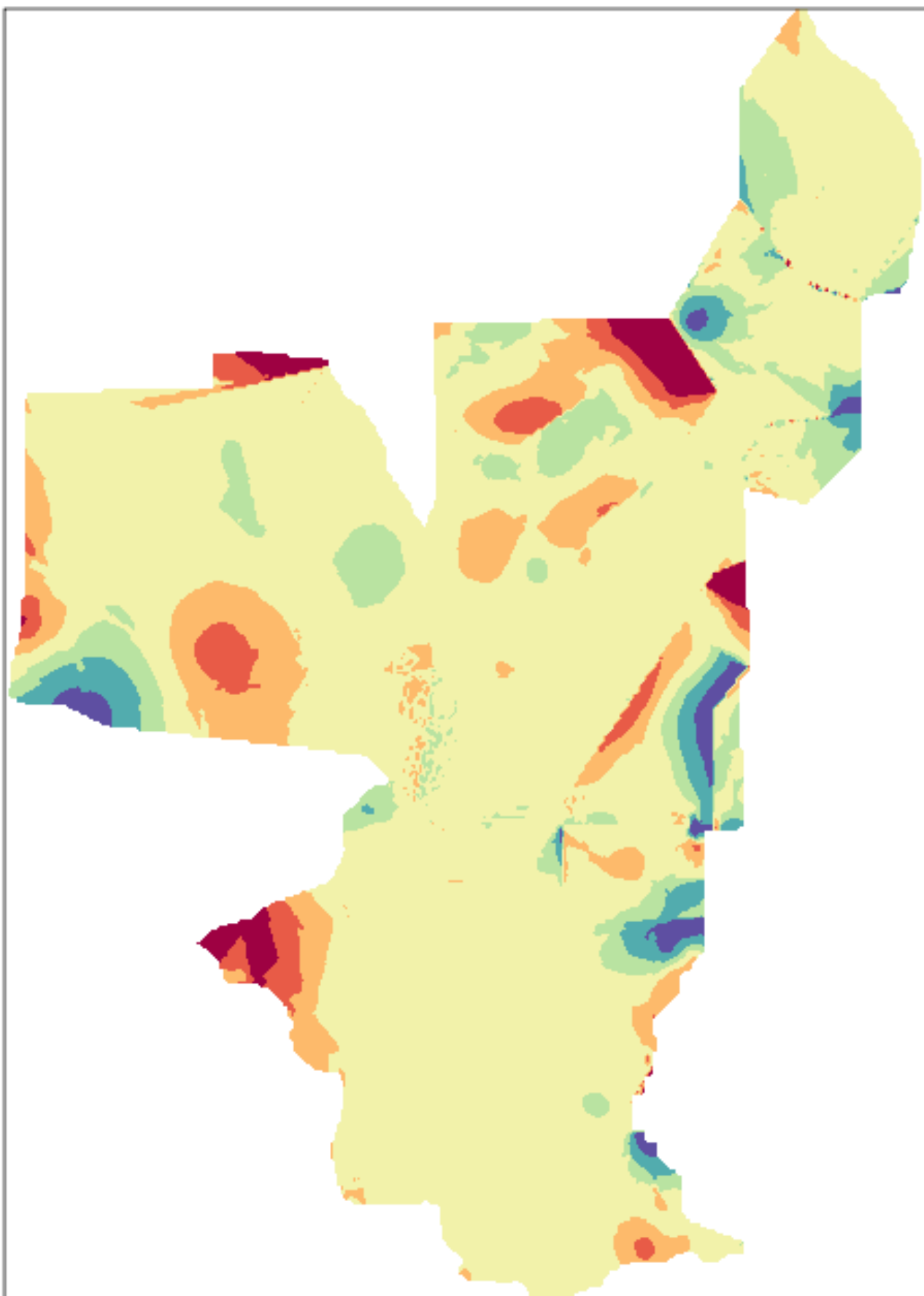
EDEN water-level difference maps (V2 - V1) for 08/24/2004

Diff.
(cm)



EDEN water-level difference maps (V2 - V1) for 08/25/2004

Diff.
(cm)



30

15

5

0

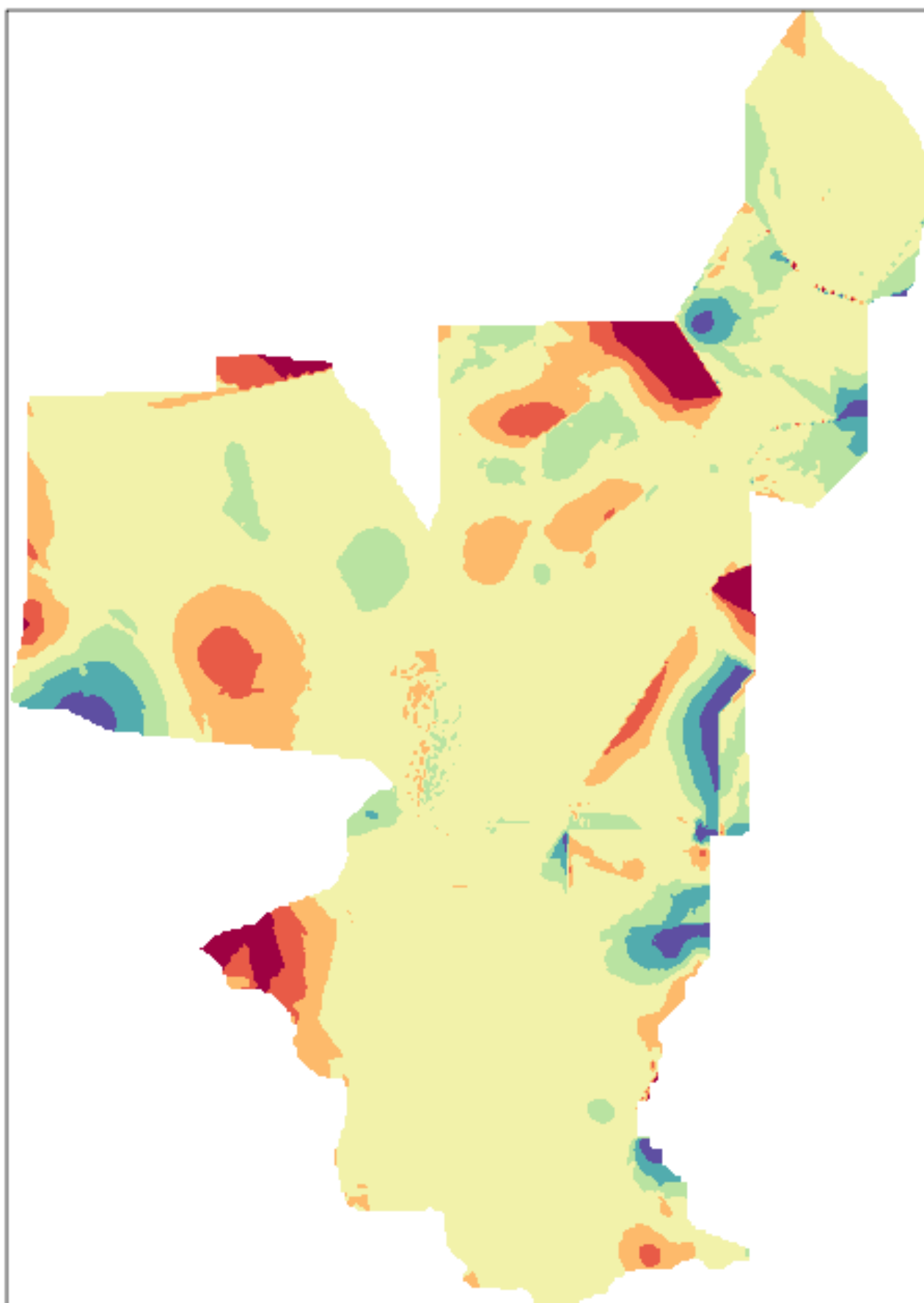
-5

-15

-30

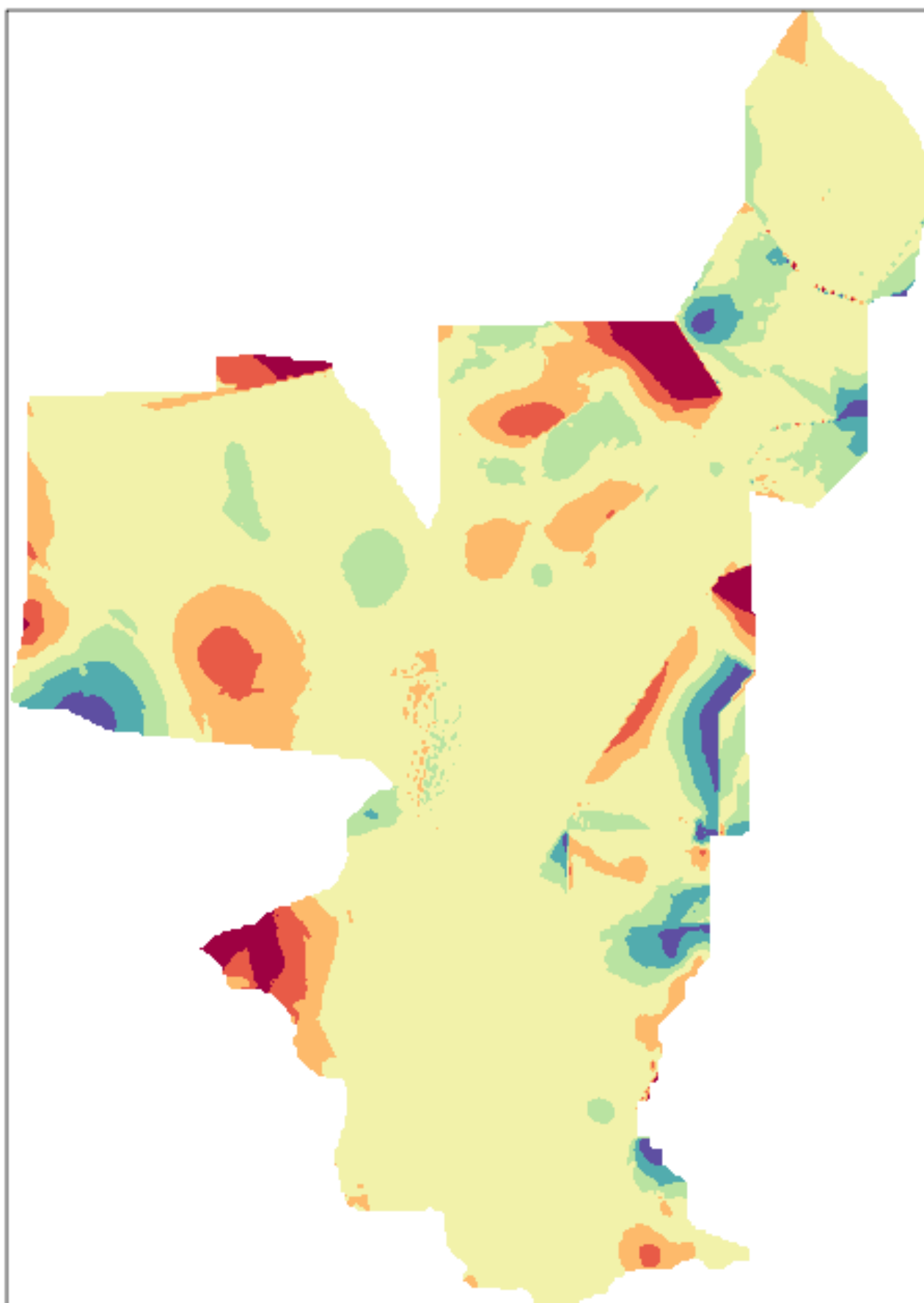
EDEN water-level difference maps (V2 - V1) for 08/26/2004

Diff.
(cm)



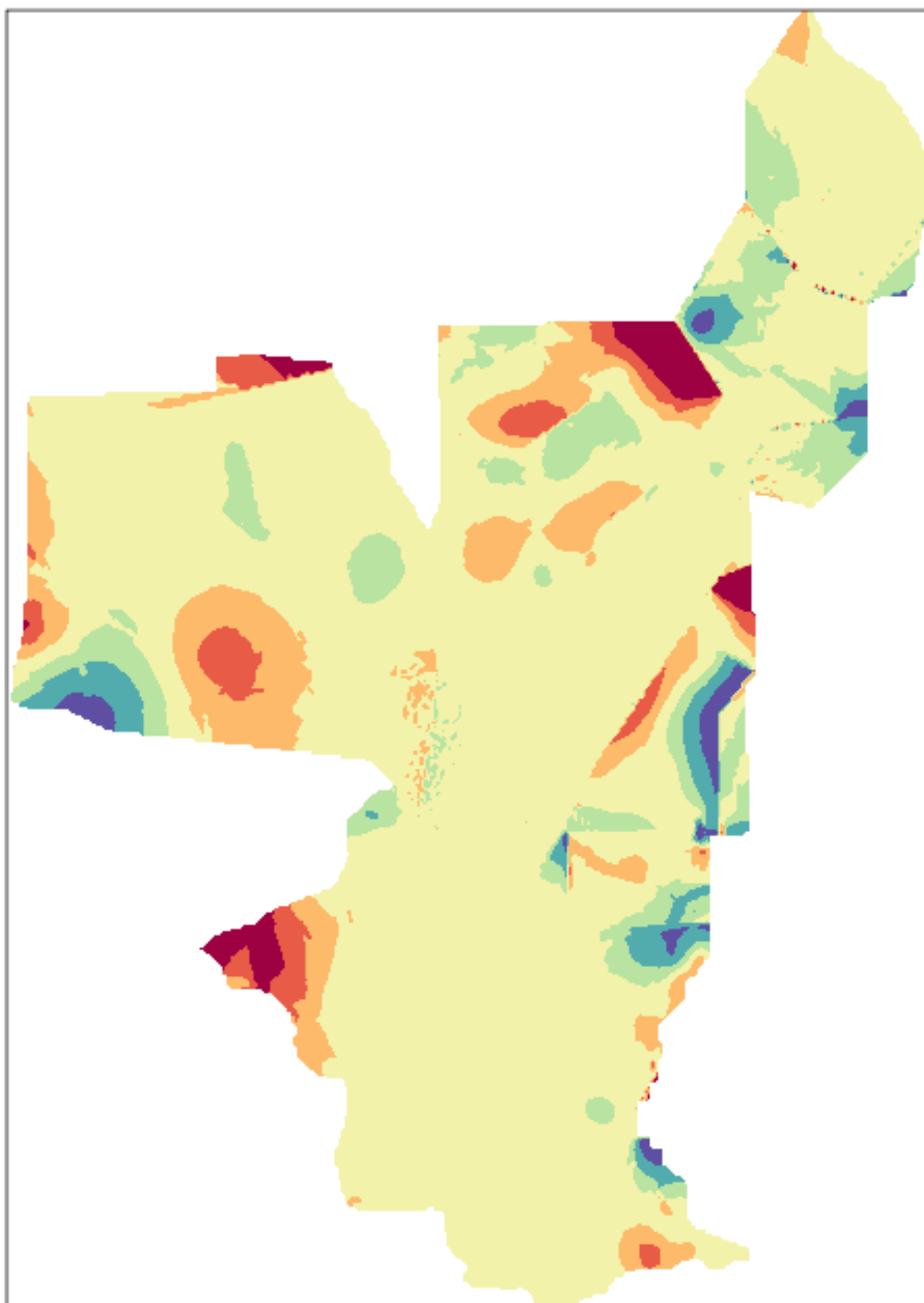
EDEN water-level difference maps (V2 - V1) for 08/27/2004

Diff.
(cm)



EDEN water-level difference maps (V2 - V1) for 08/28/2004

Diff.
(cm)



30

15

5

0

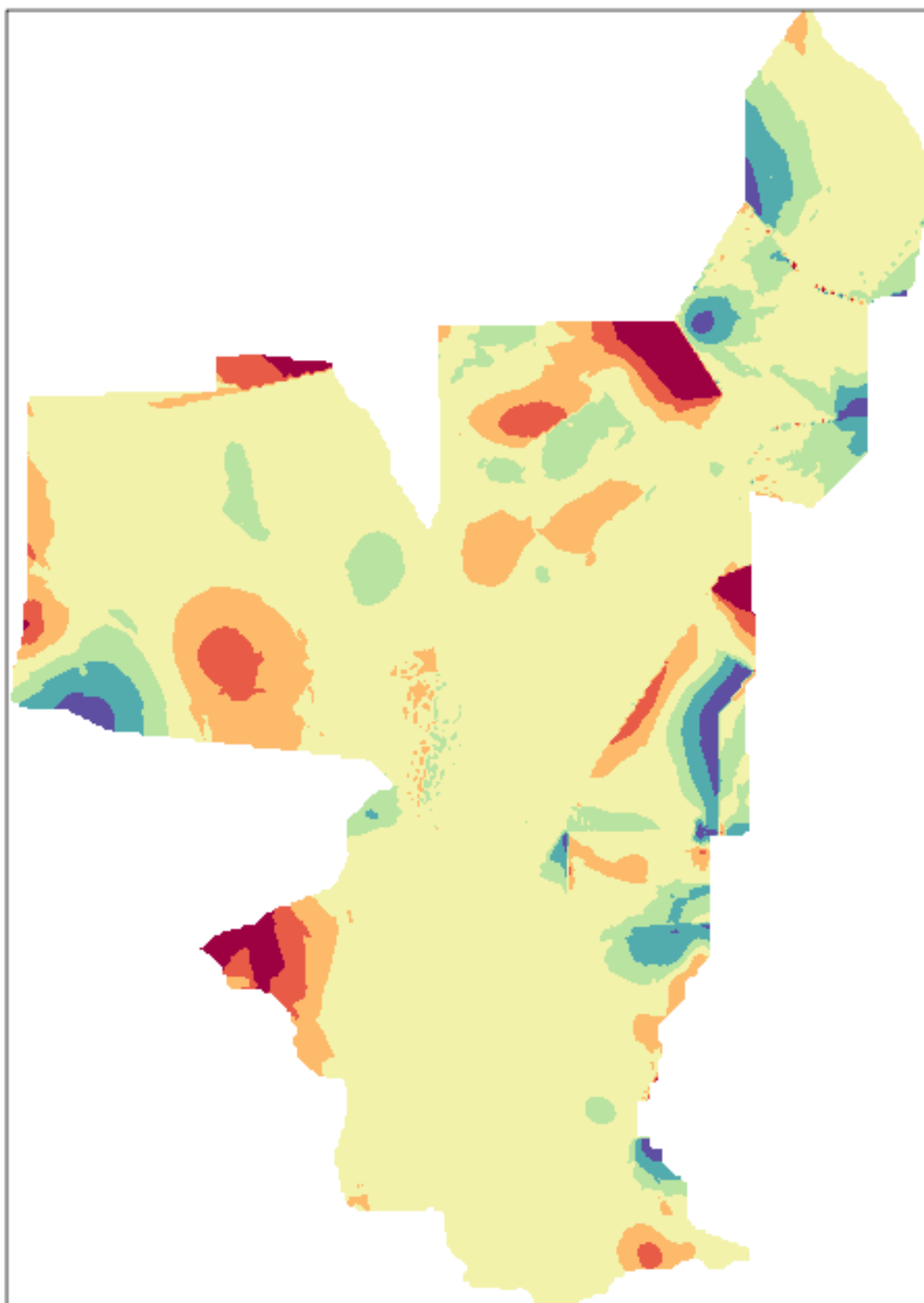
-5

-15

-30

EDEN water-level difference maps (V2 - V1) for 08/29/2004

Diff.
(cm)



30

15

5

0

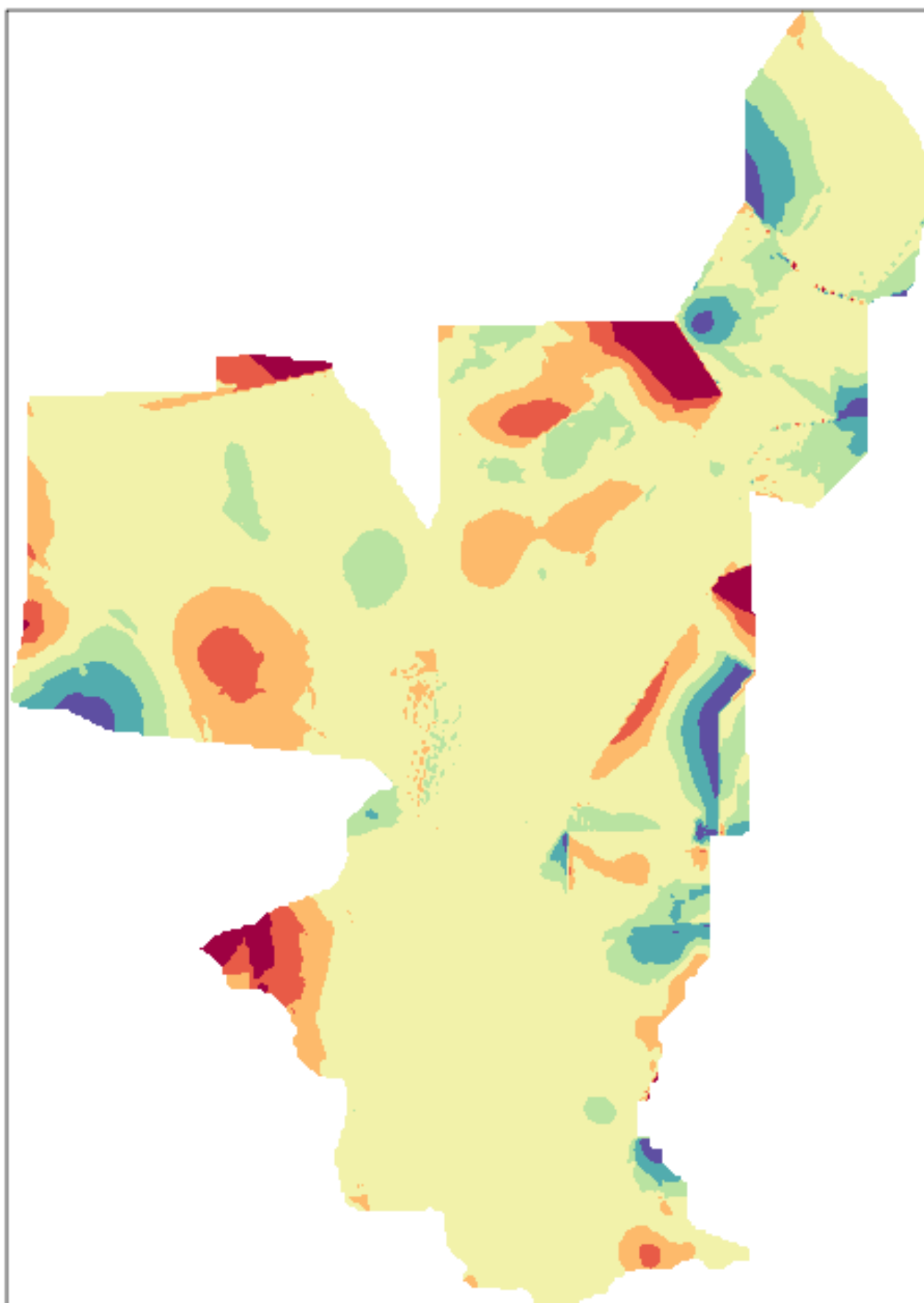
-5

-15

-30

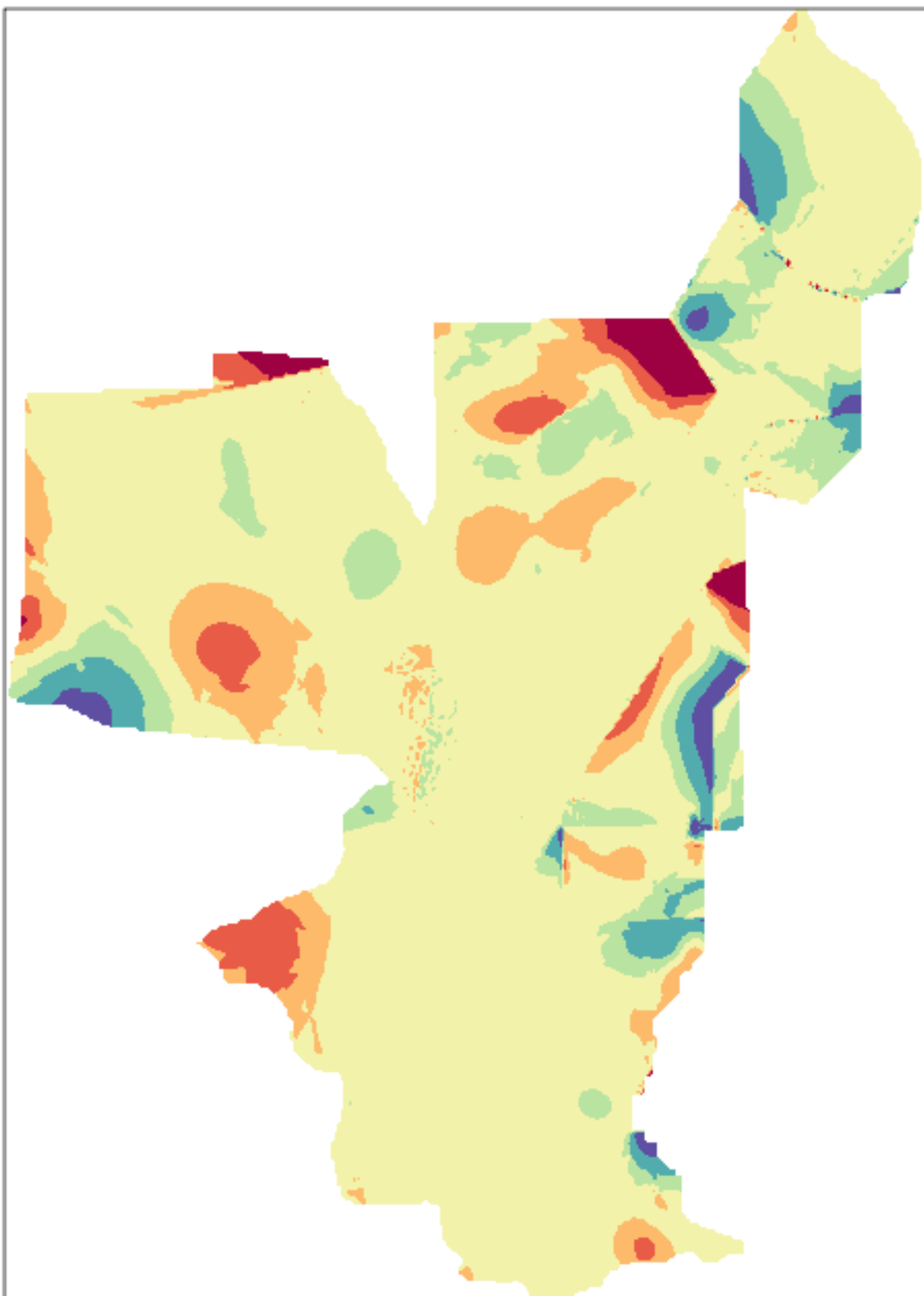
EDEN water-level difference maps (V2 - V1) for 08/30/2004

Diff.
(cm)



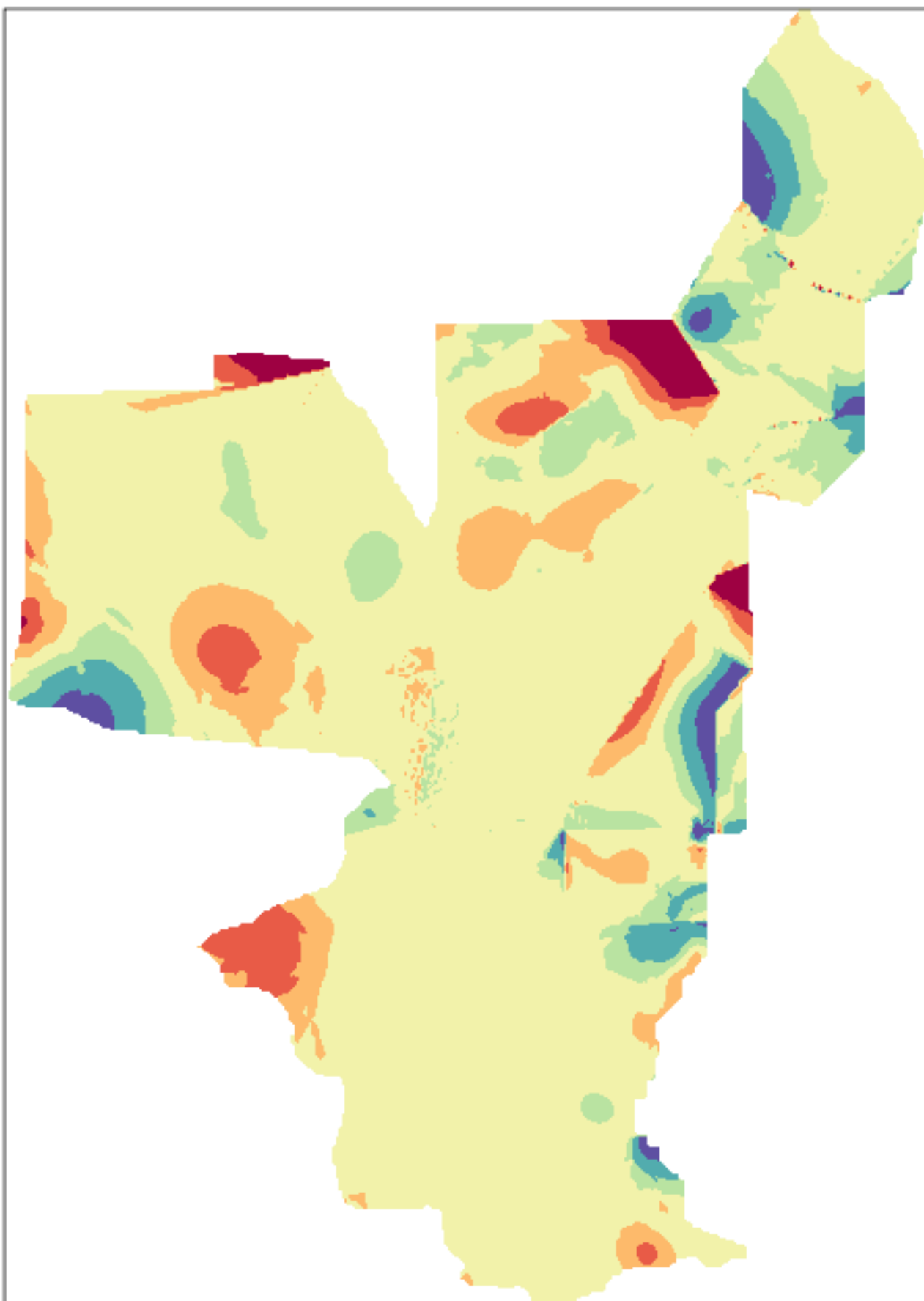
EDEN water-level difference maps (V2 - V1) for 08/31/2004

Diff.
(cm)



EDEN water-level difference maps (V2 - V1) for 09/01/2004

Diff.
(cm)



30

15

5

0

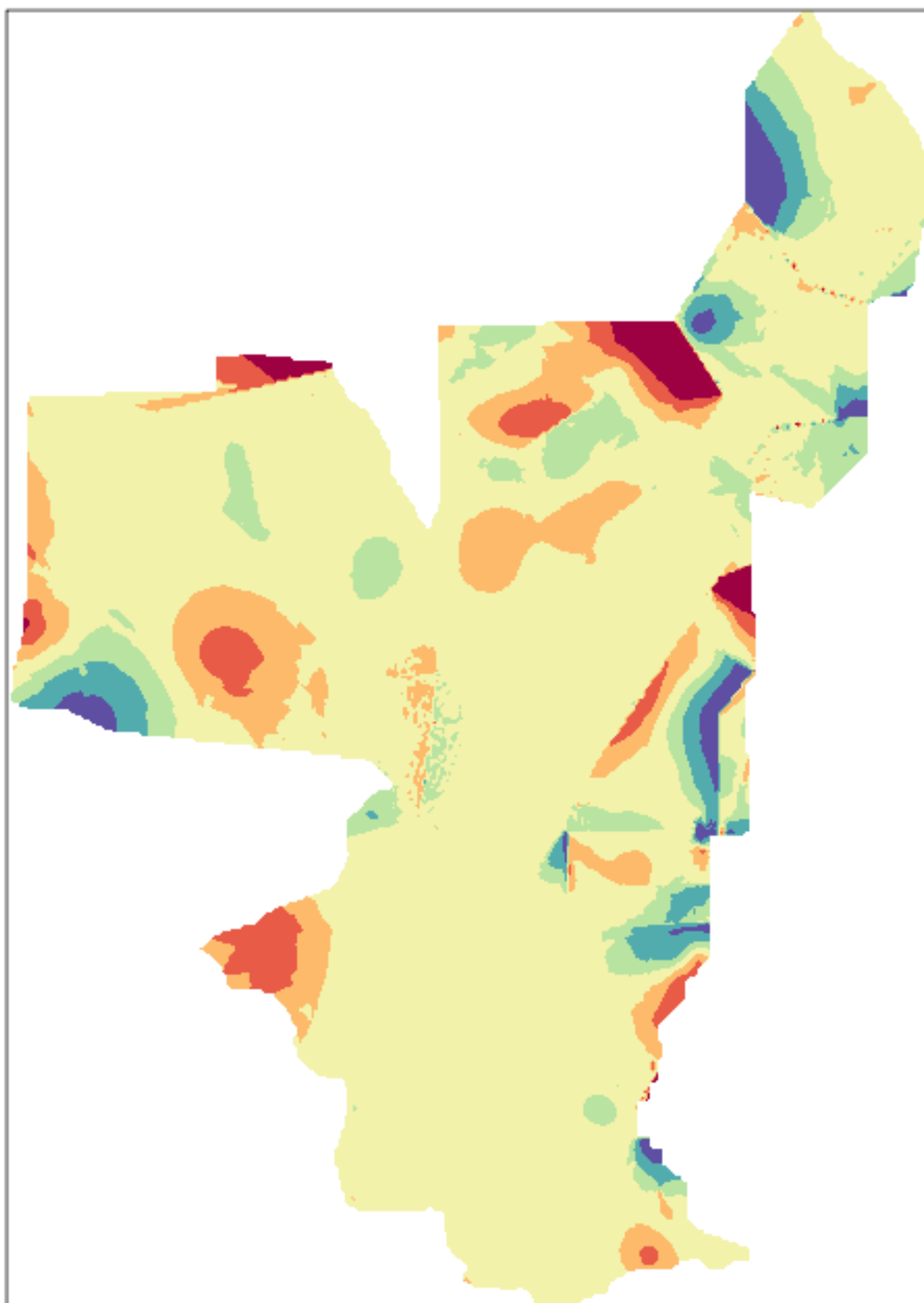
-5

-15

-30

EDEN water-level difference maps (V2 - V1) for 09/02/2004

Diff.
(cm)



30

15

5

0

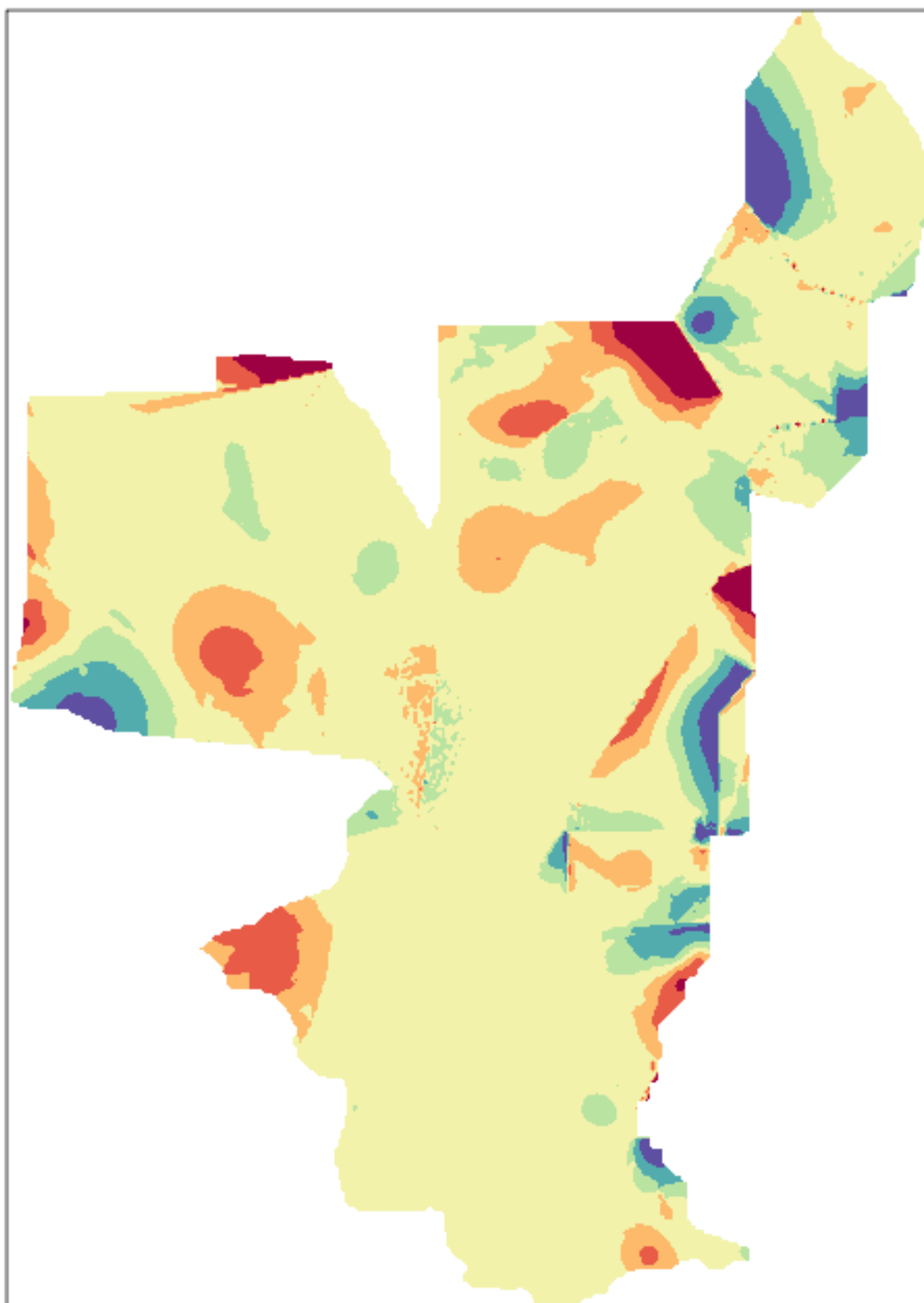
-5

-15

-30

EDEN water-level difference maps (V2 - V1) for 09/03/2004

Diff.
(cm)



30

15

5

0

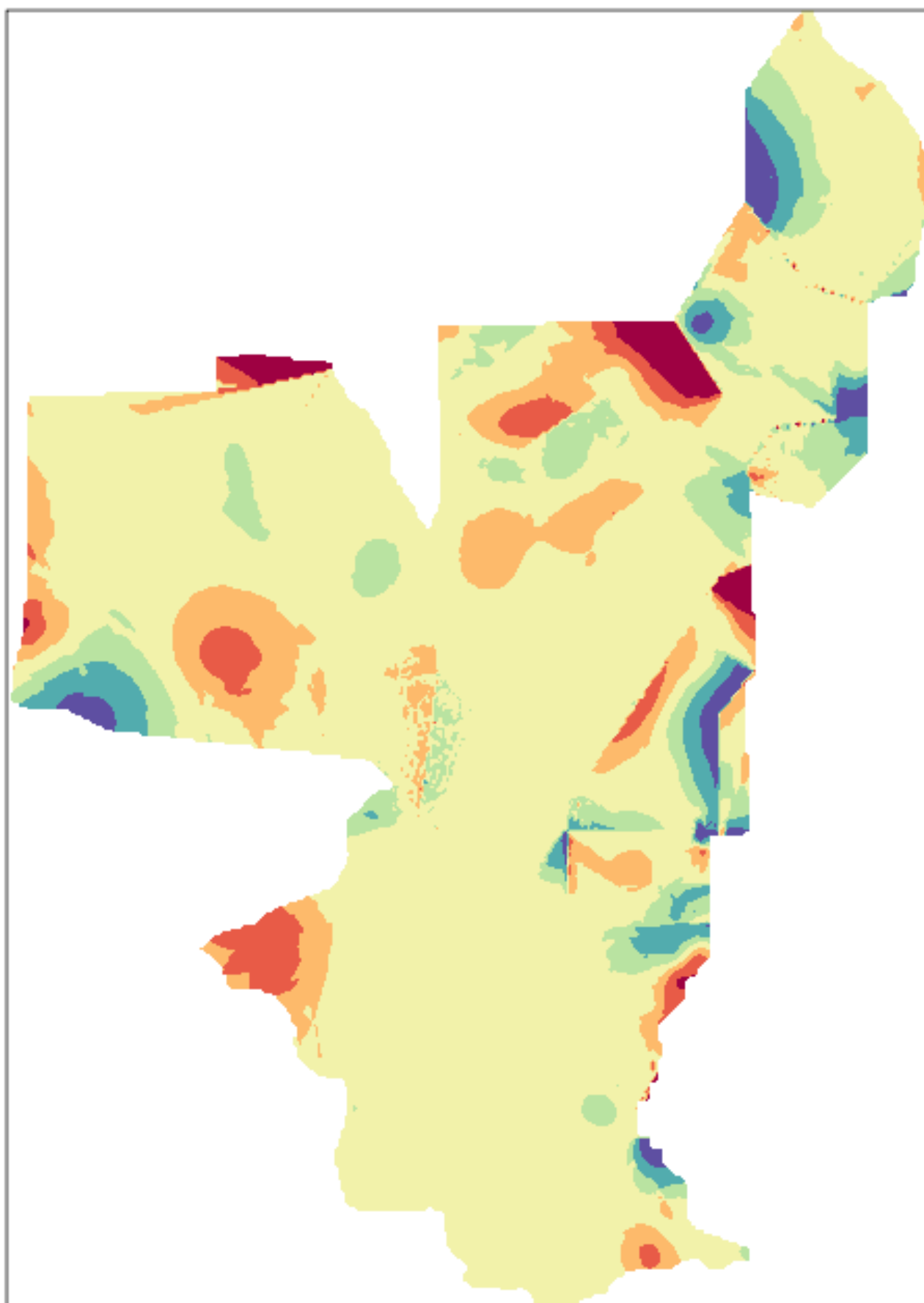
-5

-15

-30

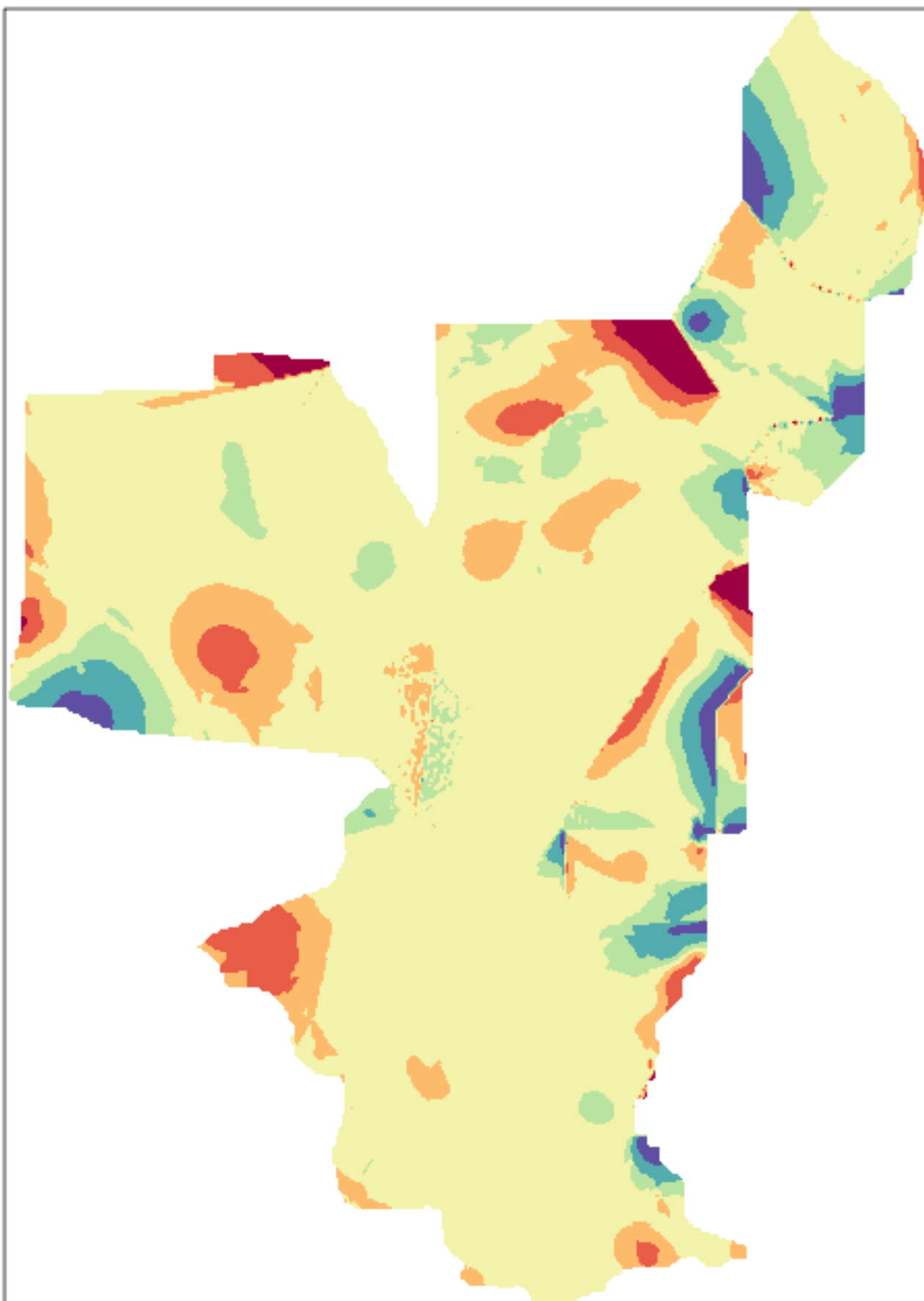
EDEN water-level difference maps (V2 - V1) for 09/04/2004

Diff.
(cm)



EDEN water-level difference maps (V2 - V1) for 09/05/2004

Diff.
(cm)



30

15

5

0

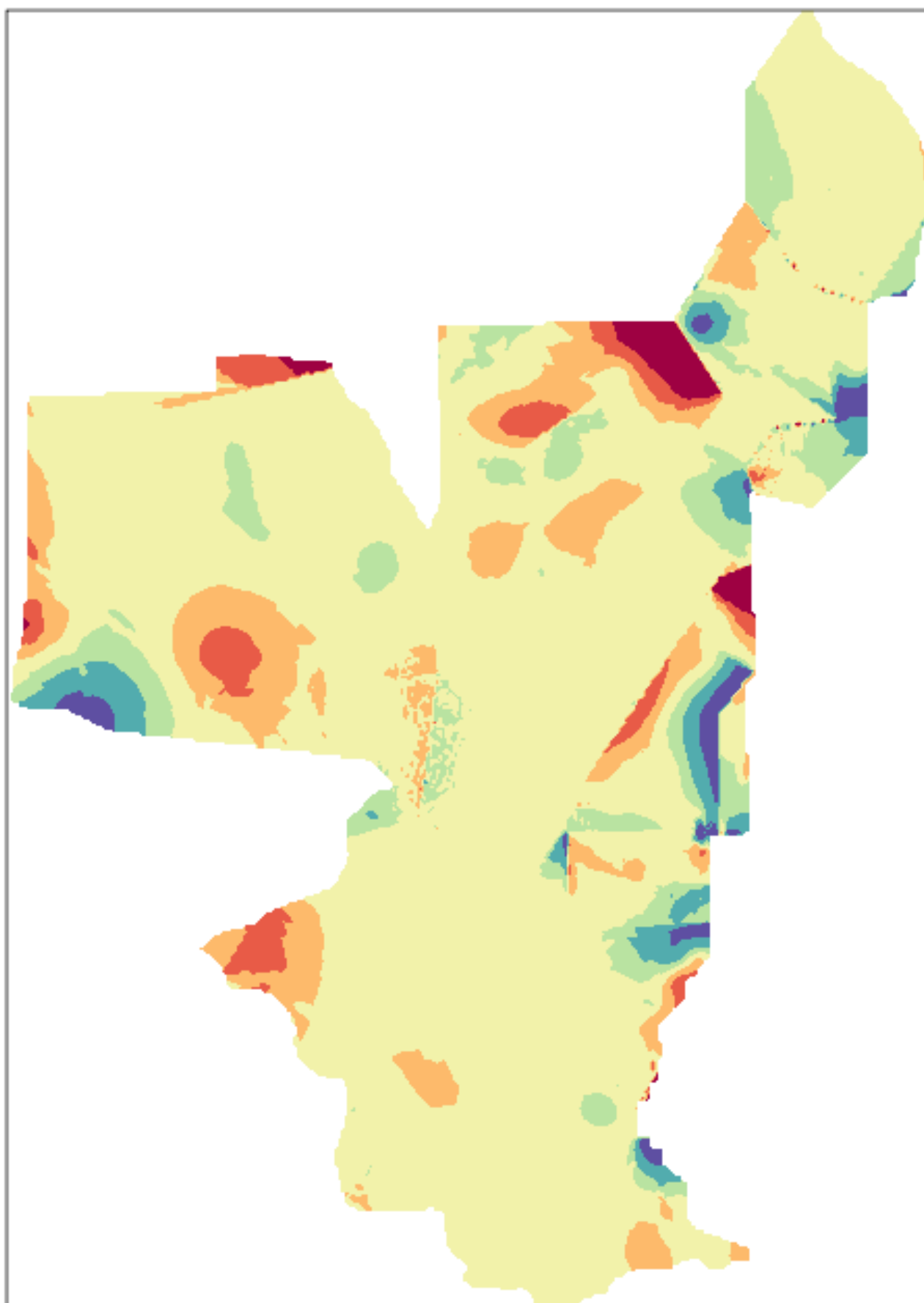
-5

-15

-30

EDEN water-level difference maps (V2 - V1) for 09/06/2004

Diff.
(cm)



30

15

5

0

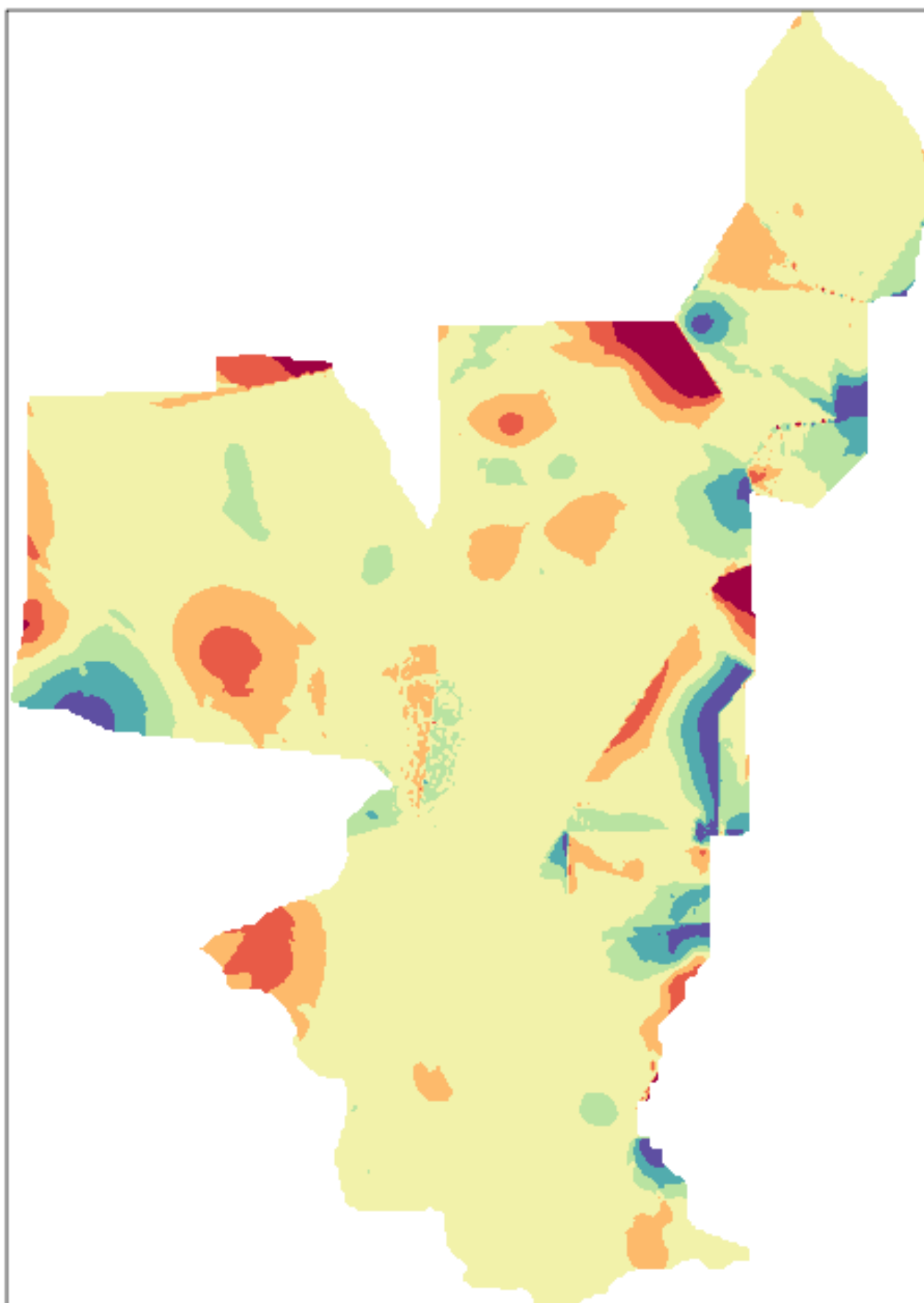
-5

-15

-30

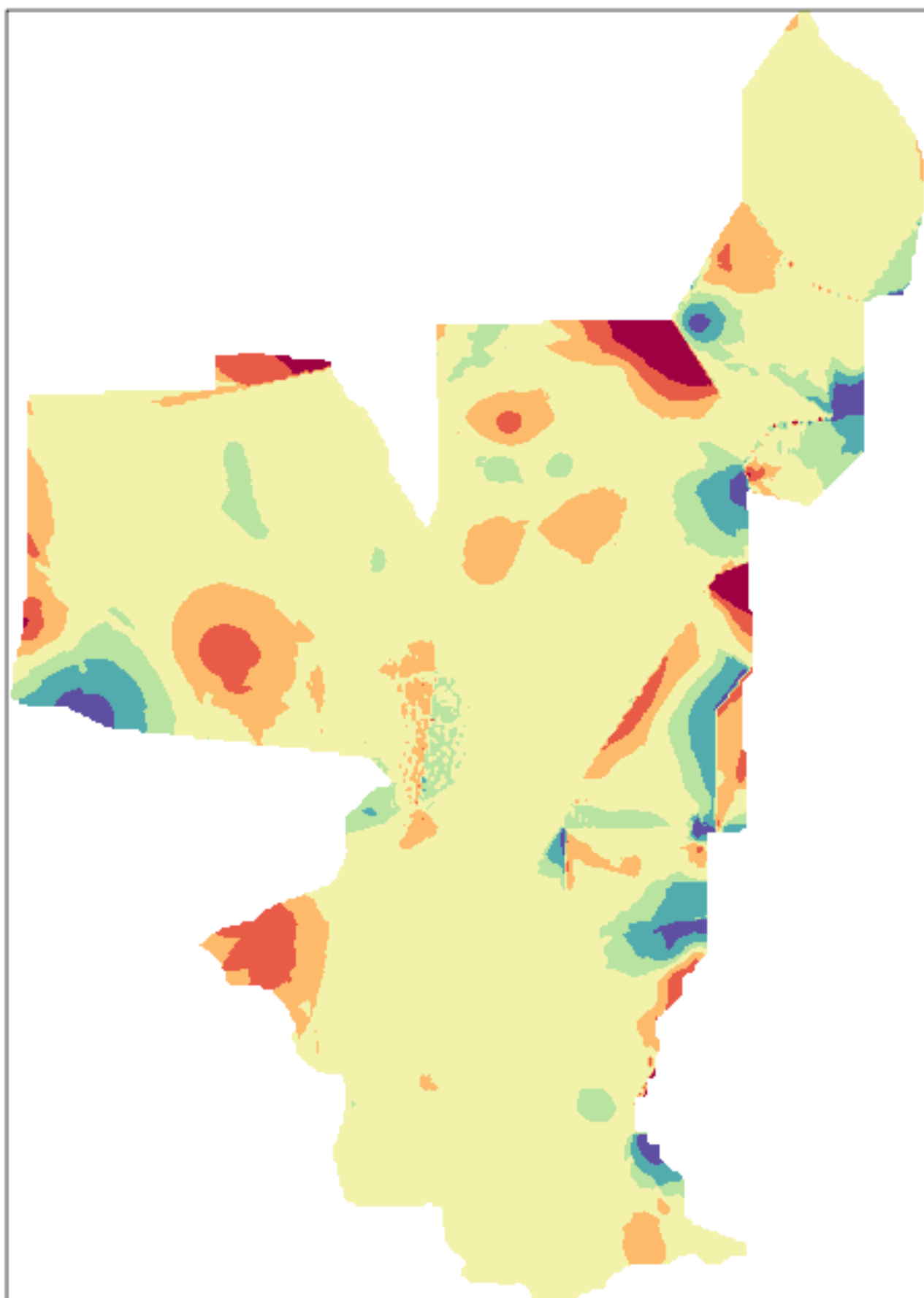
EDEN water-level difference maps (V2 - V1) for 09/07/2004

Diff.
(cm)

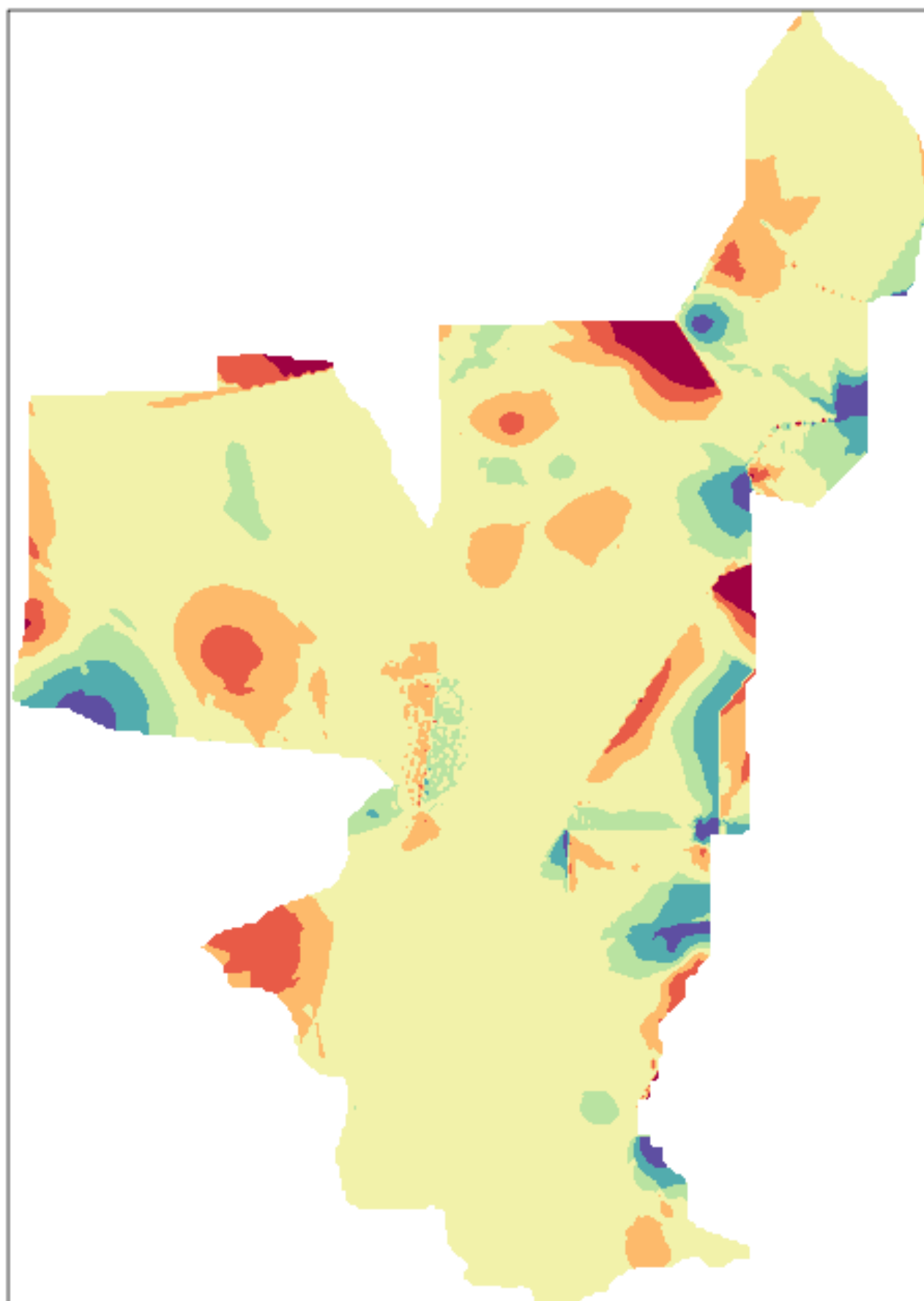


EDEN water-level difference maps (V2 - V1) for 09/08/2004

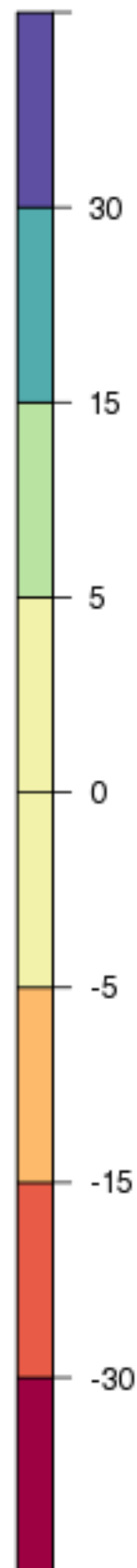
Diff.
(cm)



EDEN water-level difference maps (V2 - V1) for 09/09/2004

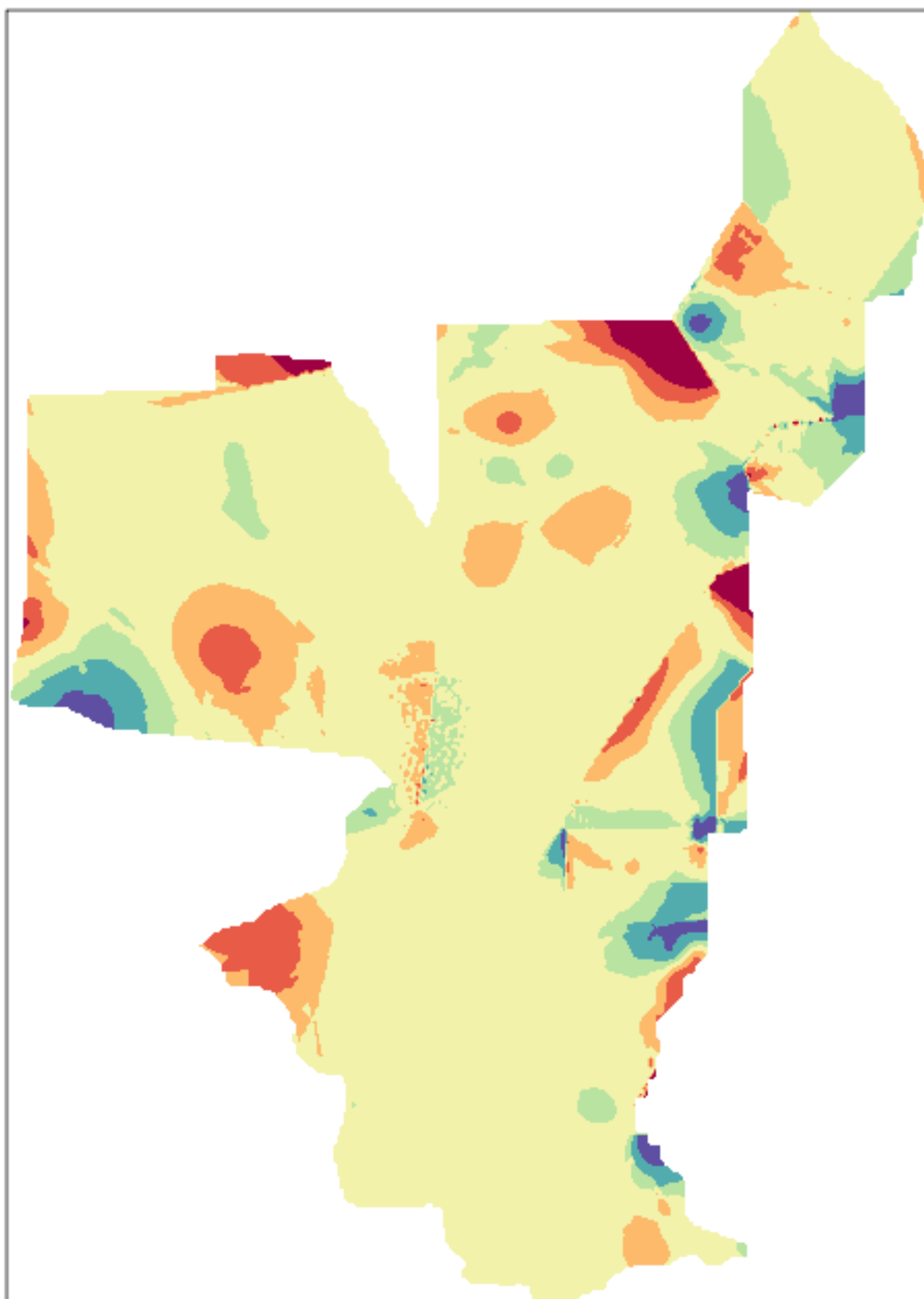


Diff.
(cm)



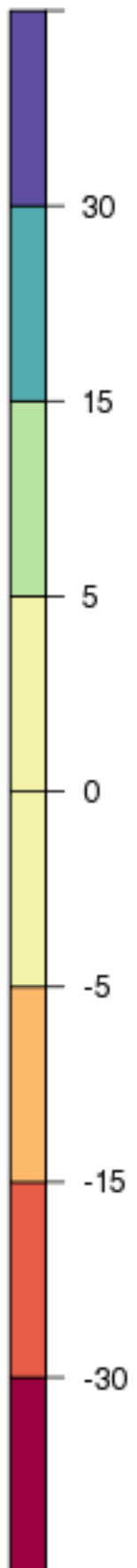
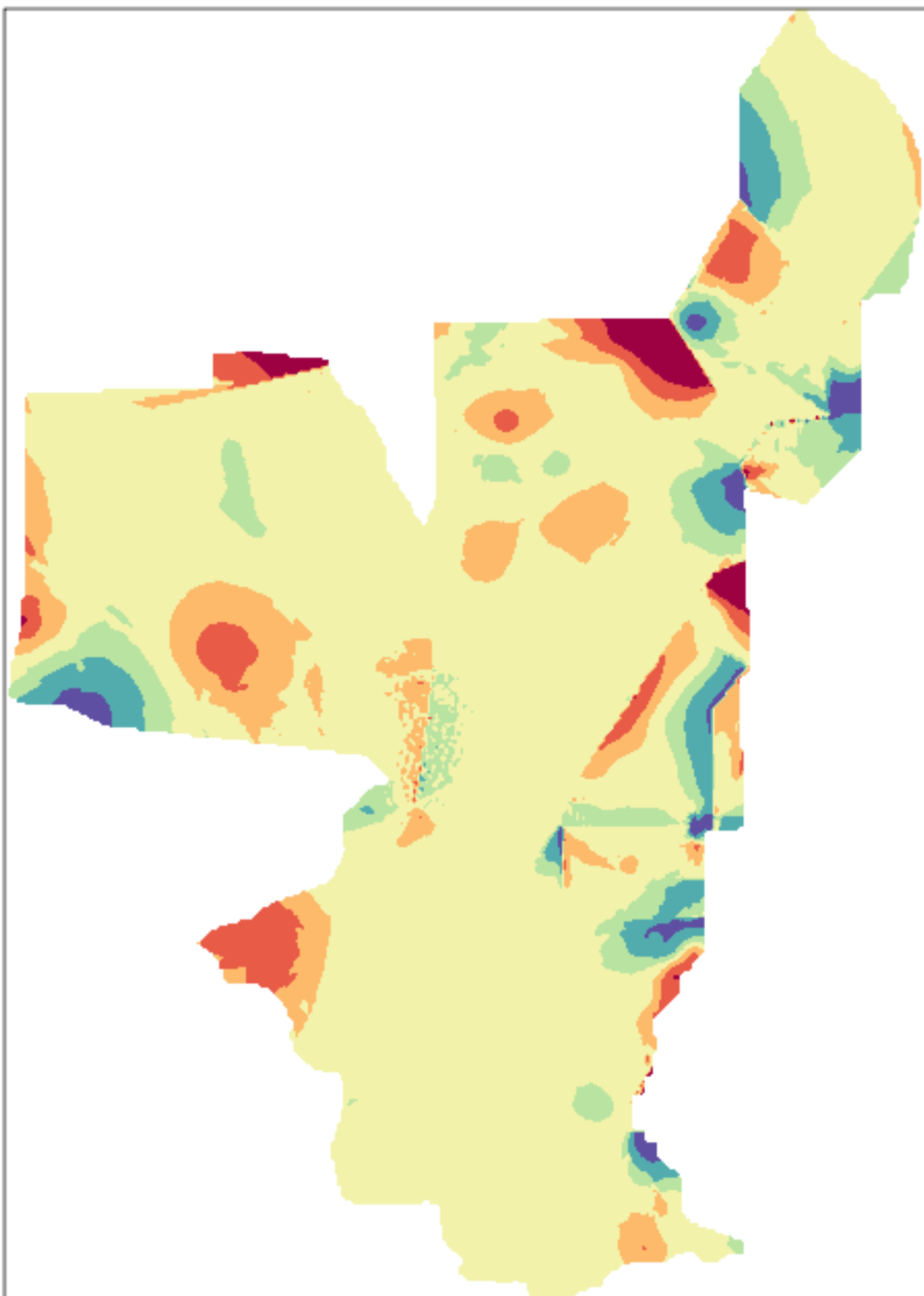
EDEN water-level difference maps (V2 - V1) for 09/10/2004

Diff.
(cm)



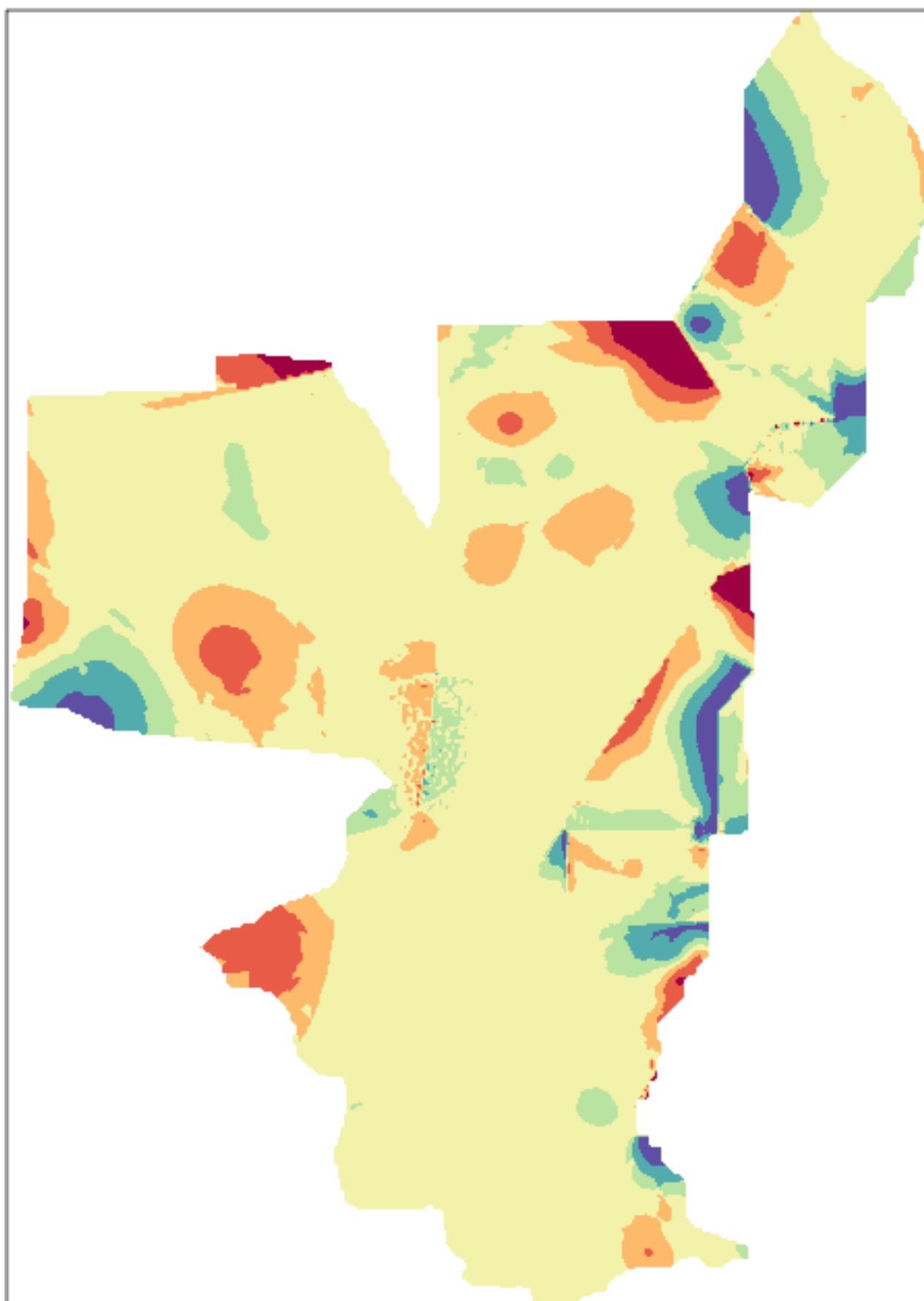
EDEN water-level difference maps (V2 - V1) for 09/11/2004

Diff. (cm)



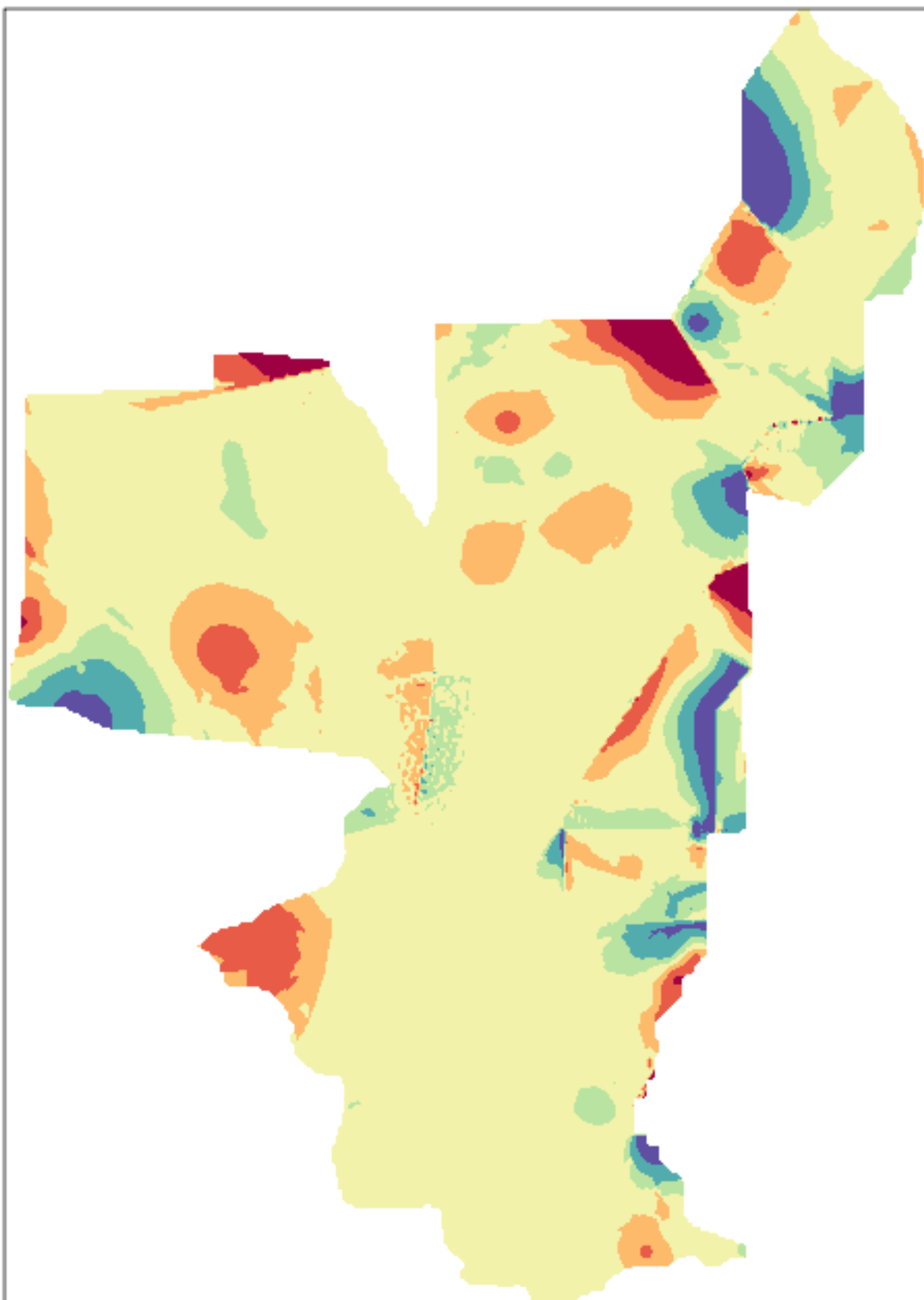
EDEN water-level difference maps (V2 - V1) for 09/12/2004

Diff.
(cm)



EDEN water-level difference maps (V2 - V1) for 09/13/2004

Diff.
(cm)



30

15

5

0

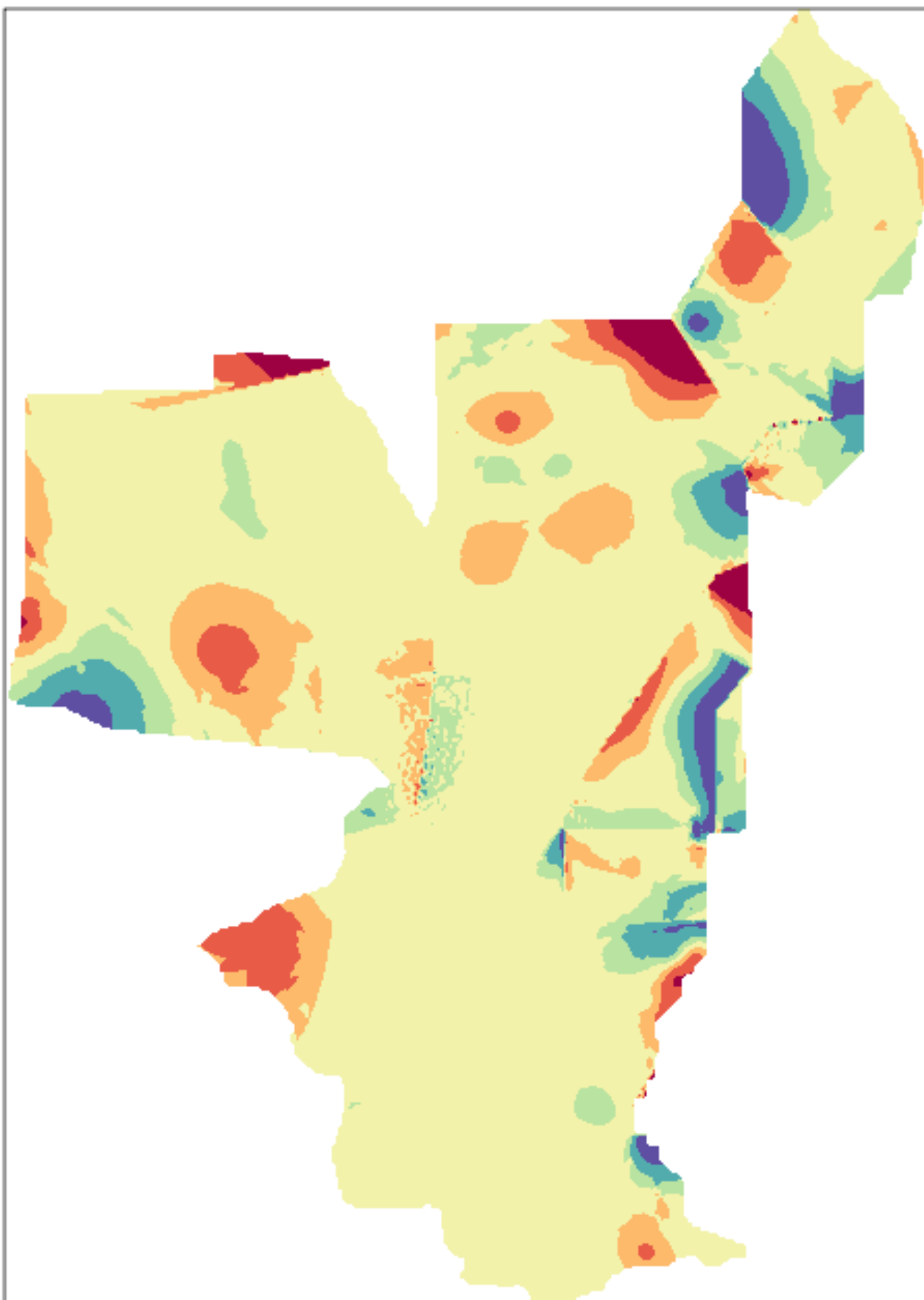
-5

-15

-30

EDEN water-level difference maps (V2 - V1) for 09/14/2004

Diff.
(cm)



30

15

5

0

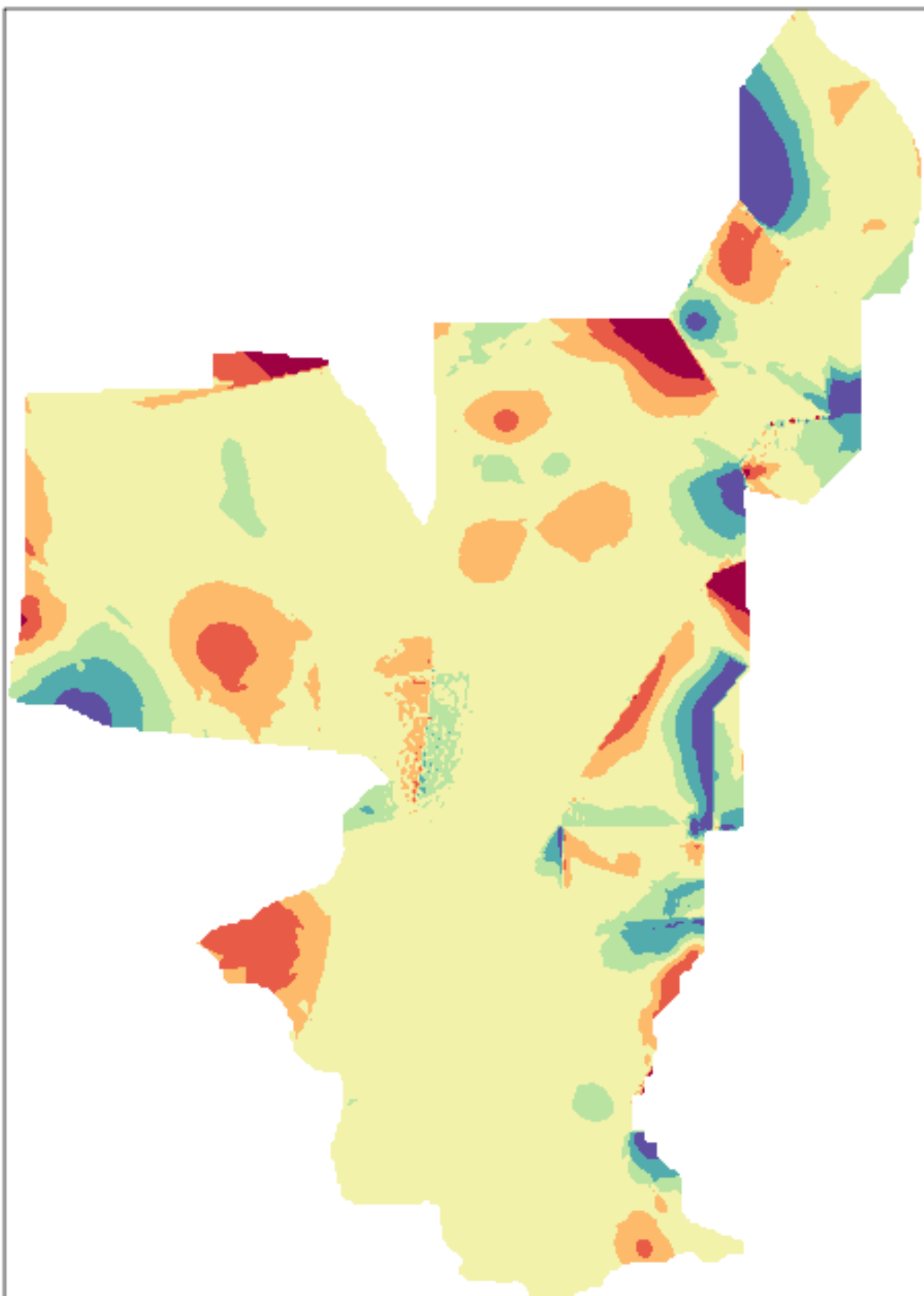
-5

-15

-30

EDEN water-level difference maps (V2 - V1) for 09/15/2004

Diff.
(cm)



30

15

5

0

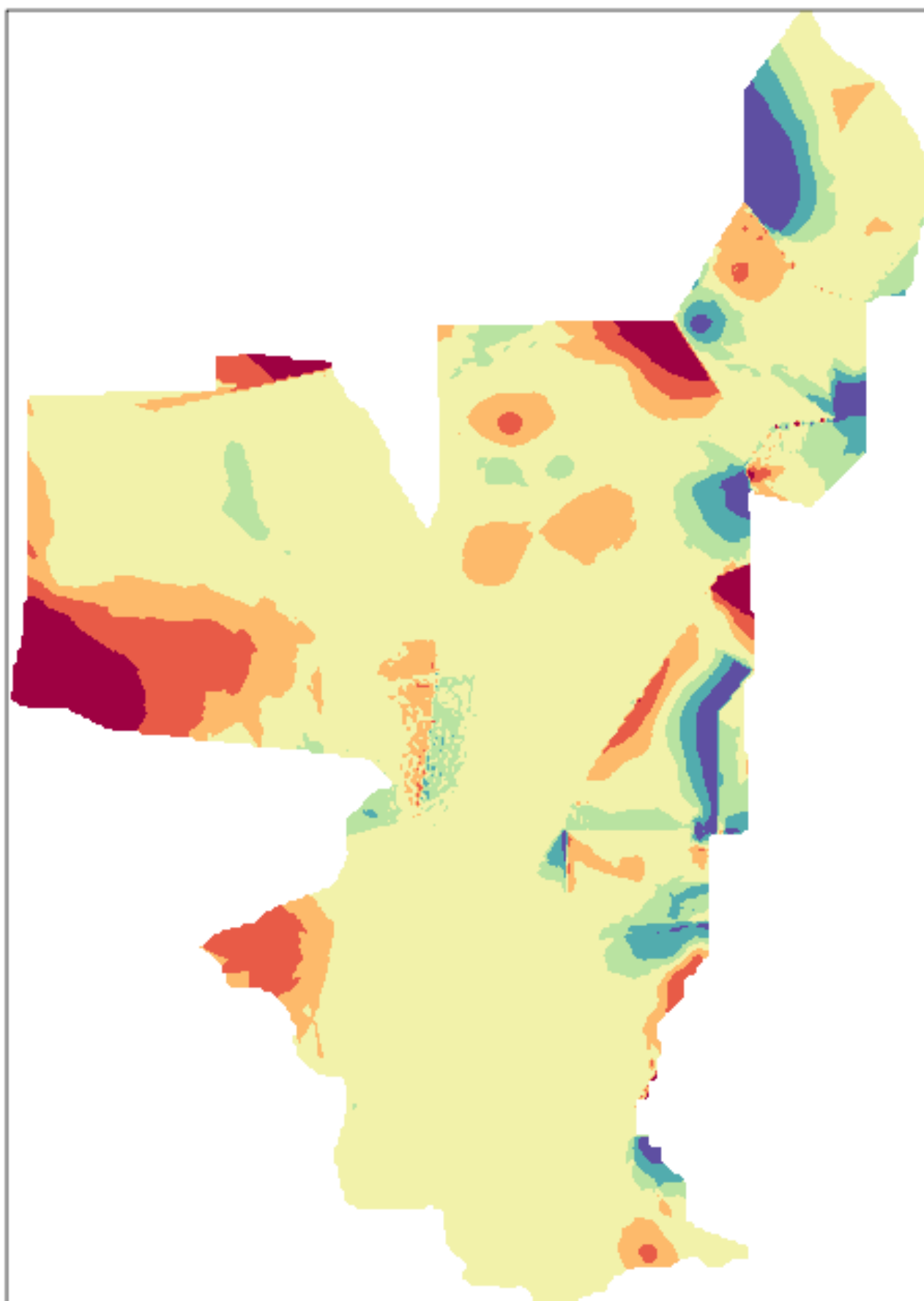
-5

-15

-30

EDEN water-level difference maps (V2 - V1) for 09/16/2004

Diff.
(cm)



30

15

5

0

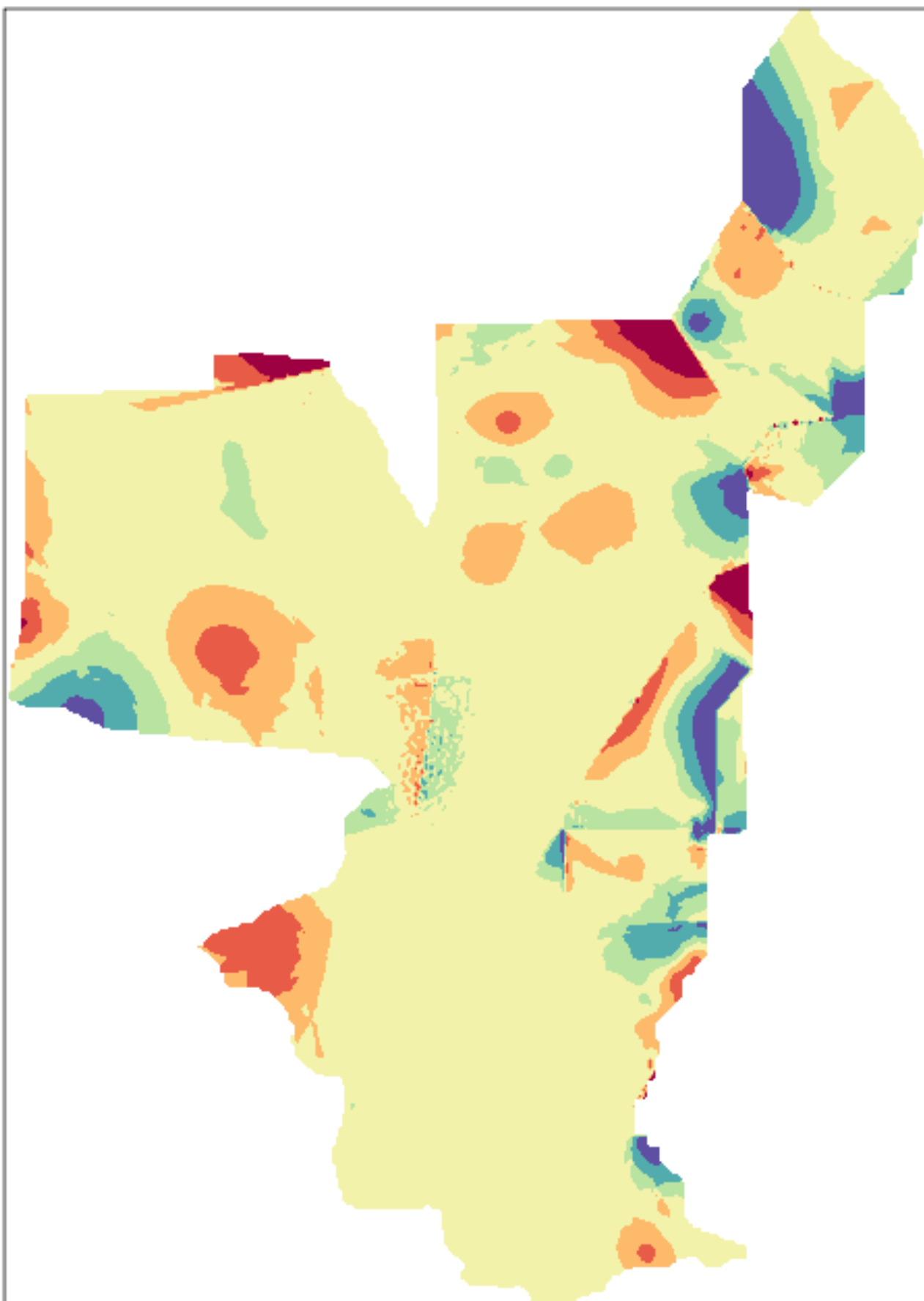
-5

-15

-30

EDEN water-level difference maps (V2 - V1) for 09/17/2004

Diff.
(cm)



30

15

5

0

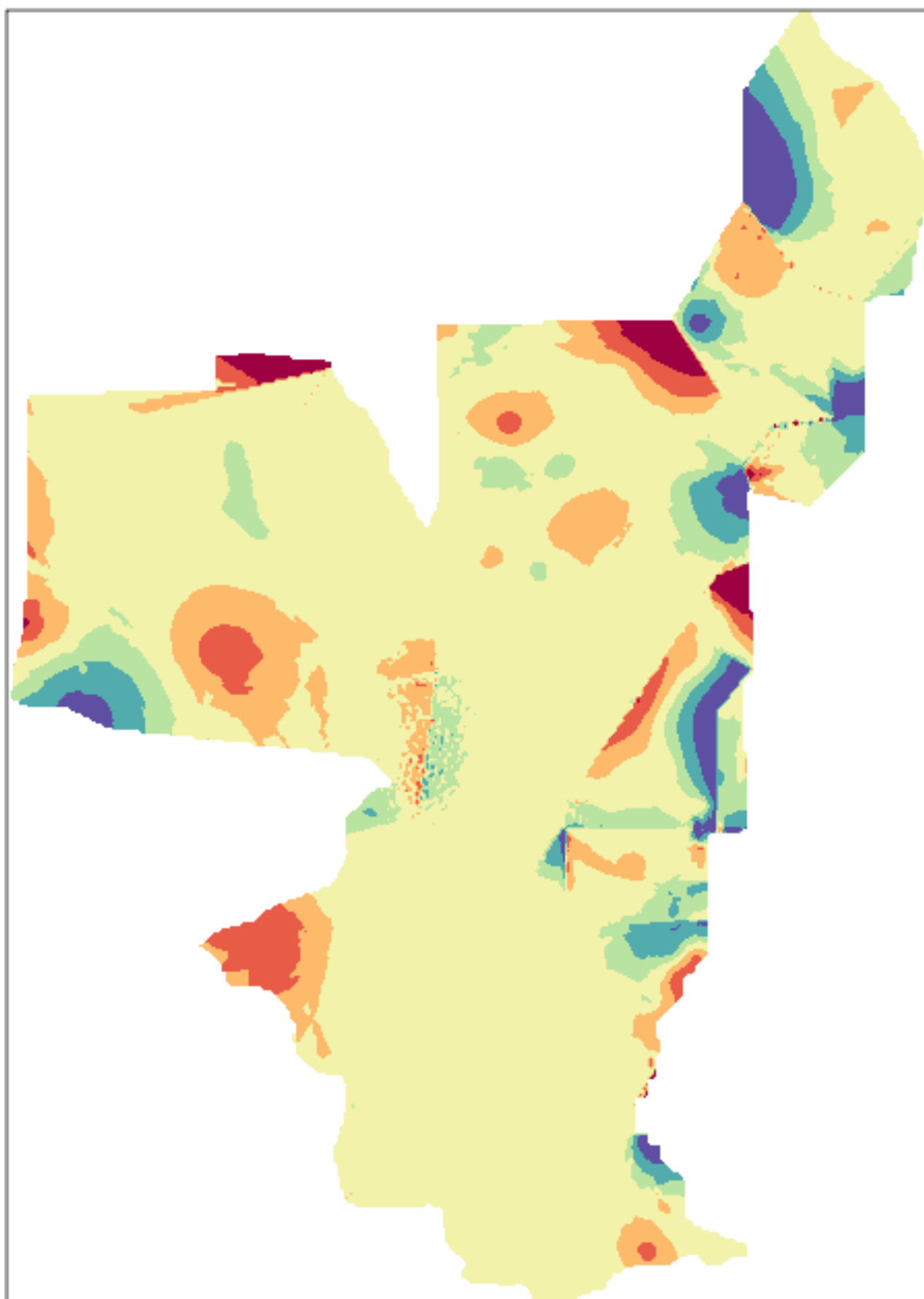
-5

-15

-30

EDEN water-level difference maps (V2 - V1) for 09/18/2004

Diff.
(cm)



30

15

5

0

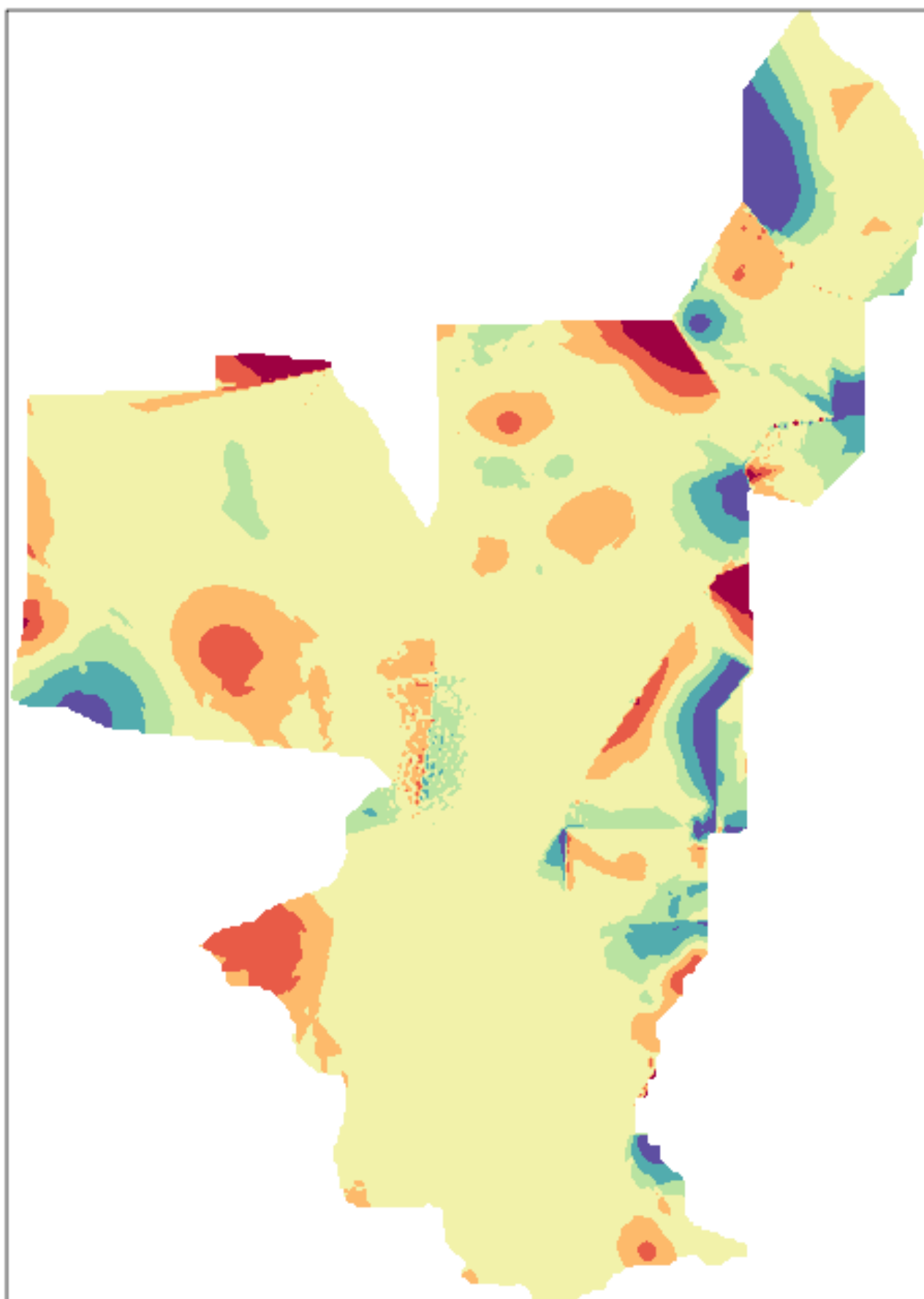
-5

-15

-30

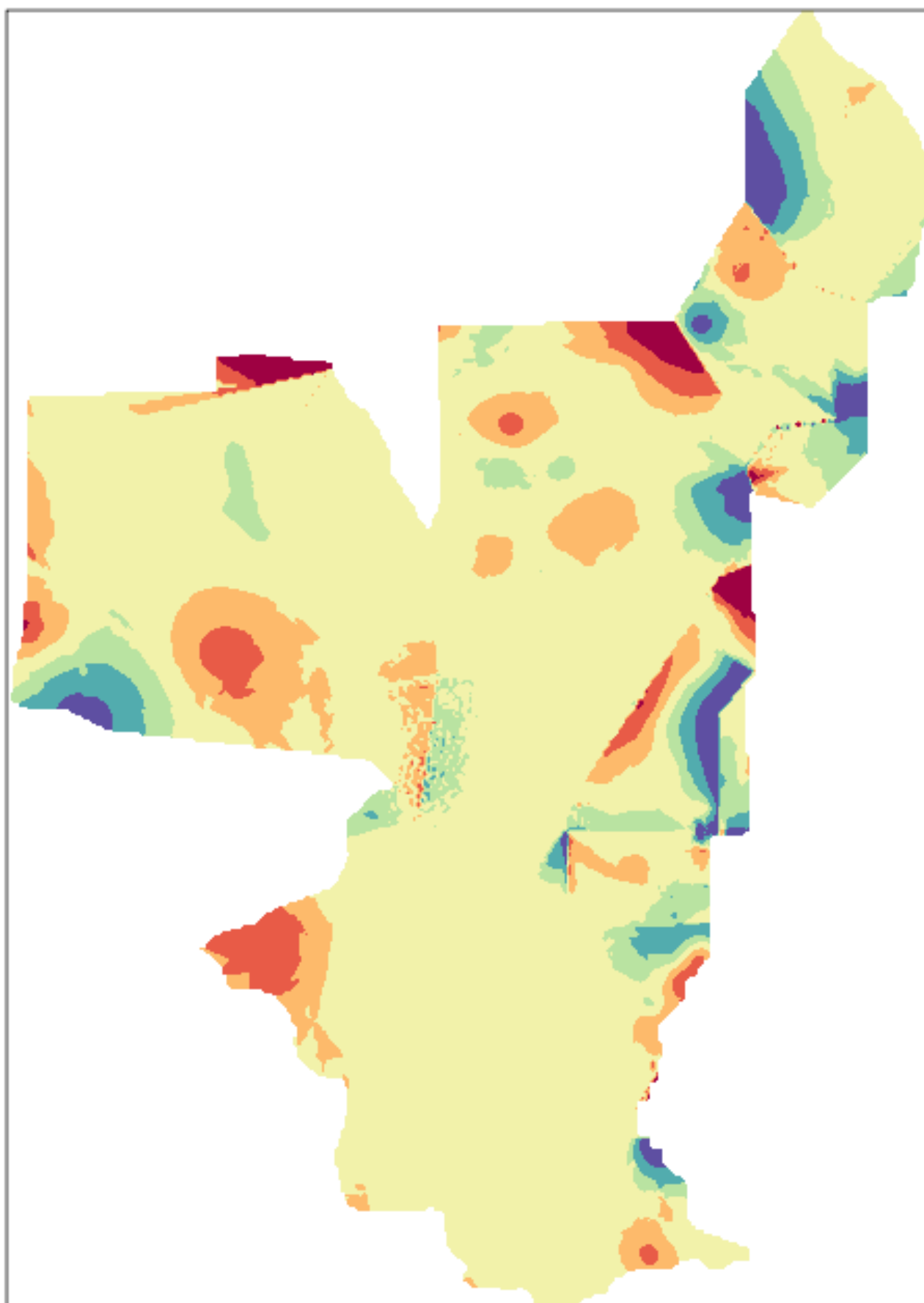
EDEN water-level difference maps (V2 - V1) for 09/19/2004

Diff.
(cm)



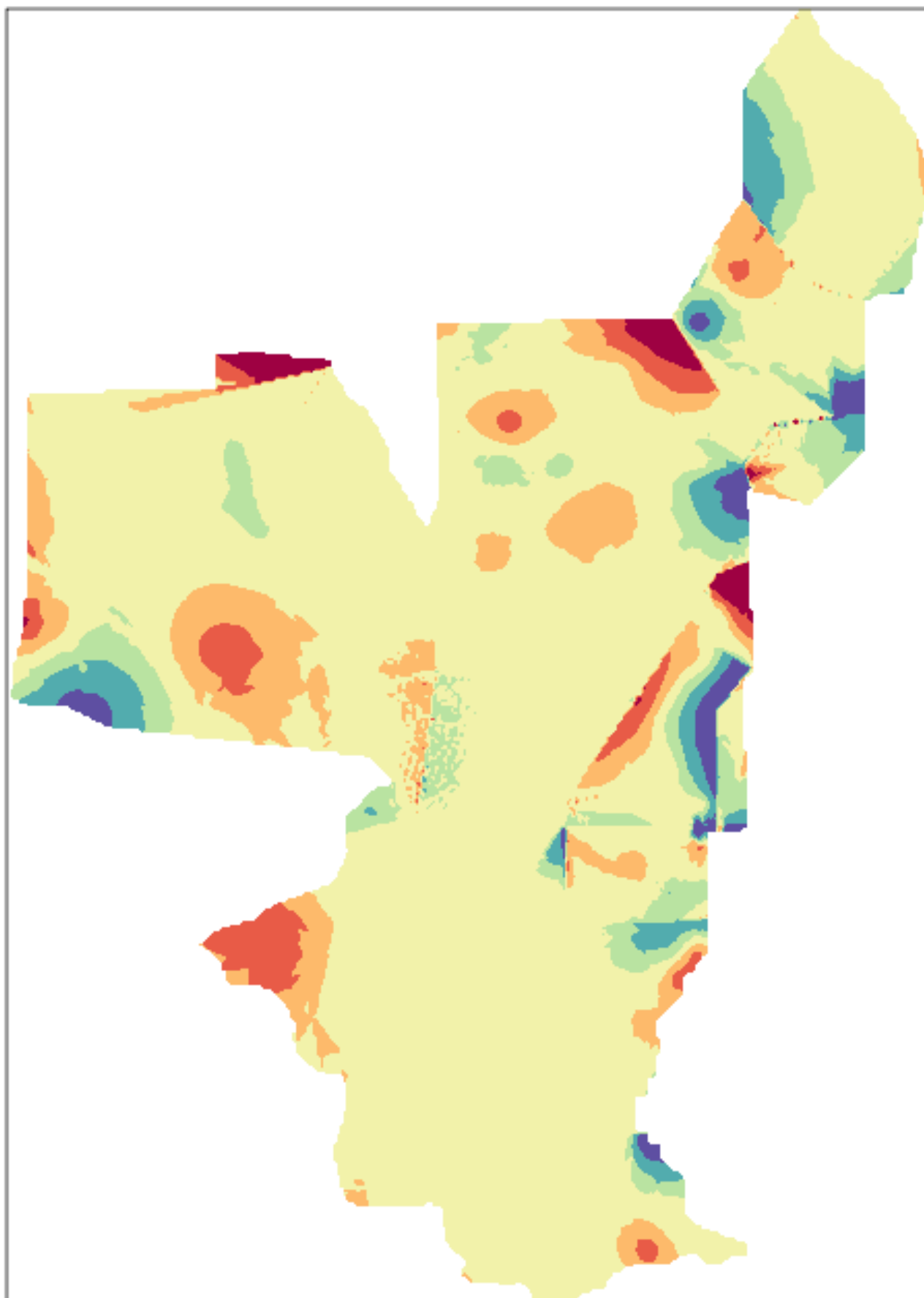
EDEN water-level difference maps (V2 - V1) for 09/20/2004

Diff.
(cm)



EDEN water-level difference maps (V2 - V1) for 09/21/2004

Diff.
(cm)



30

15

5

0

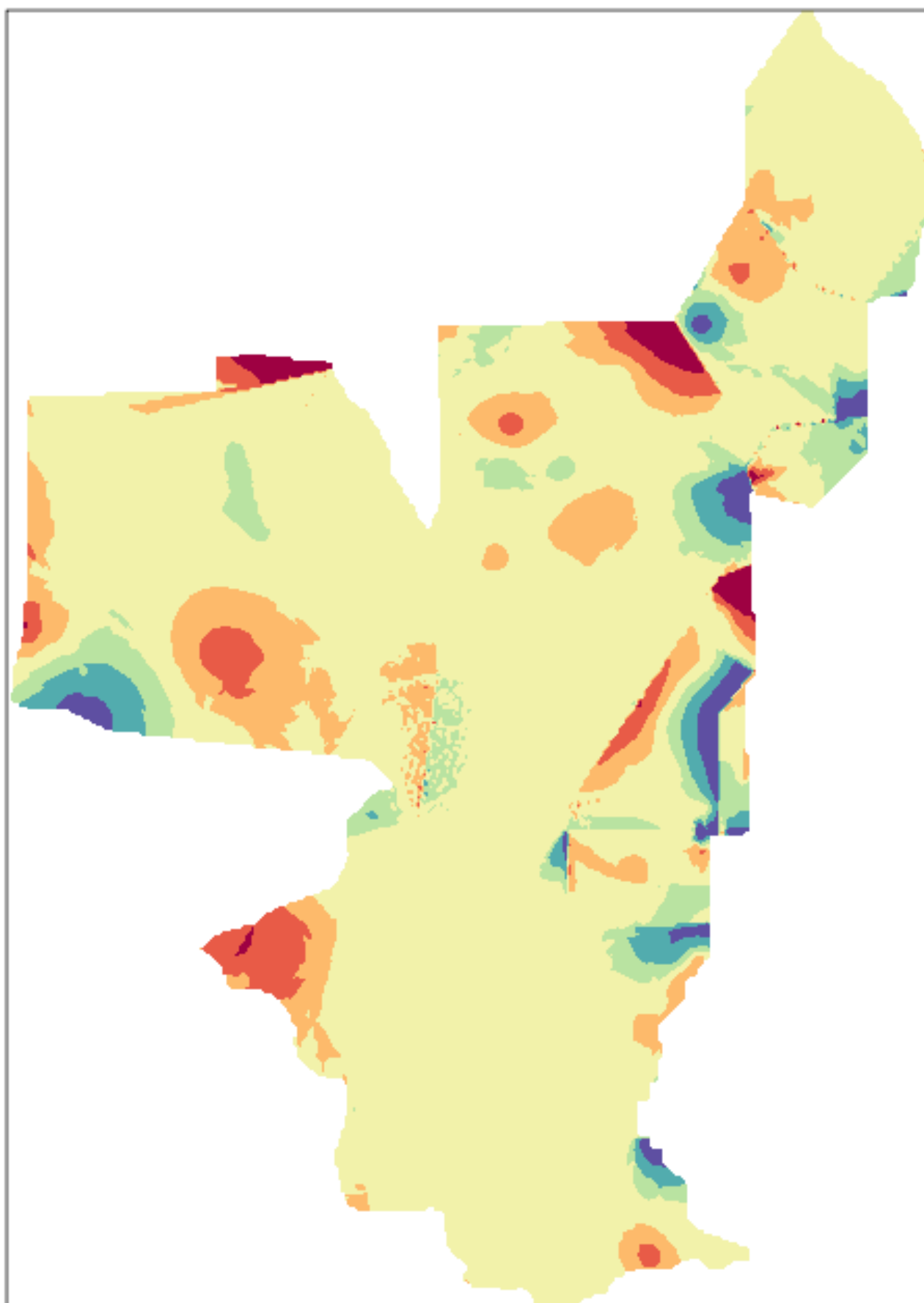
-5

-15

-30

EDEN water-level difference maps (V2 - V1) for 09/22/2004

Diff.
(cm)



30

15

5

0

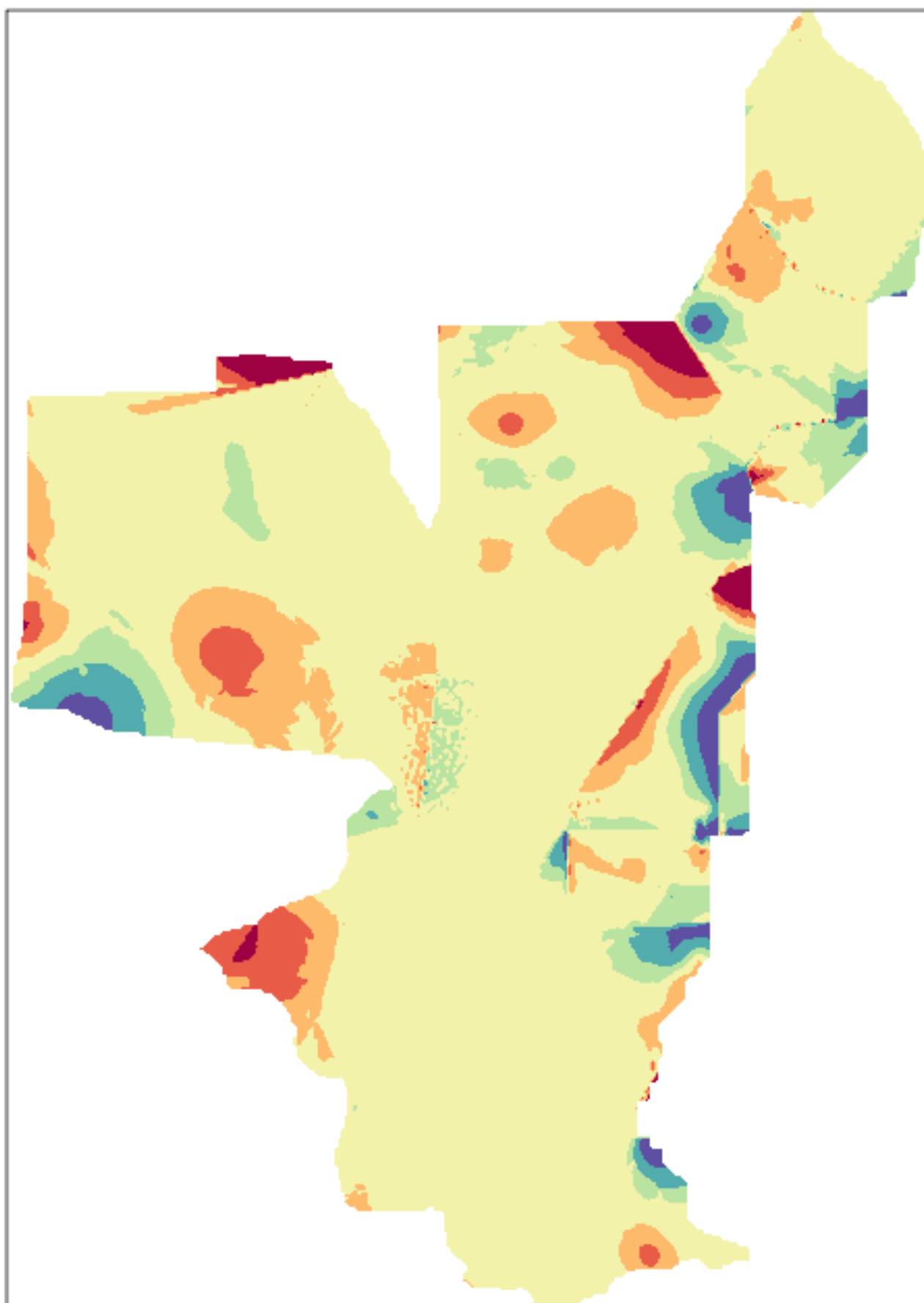
-5

-15

-30

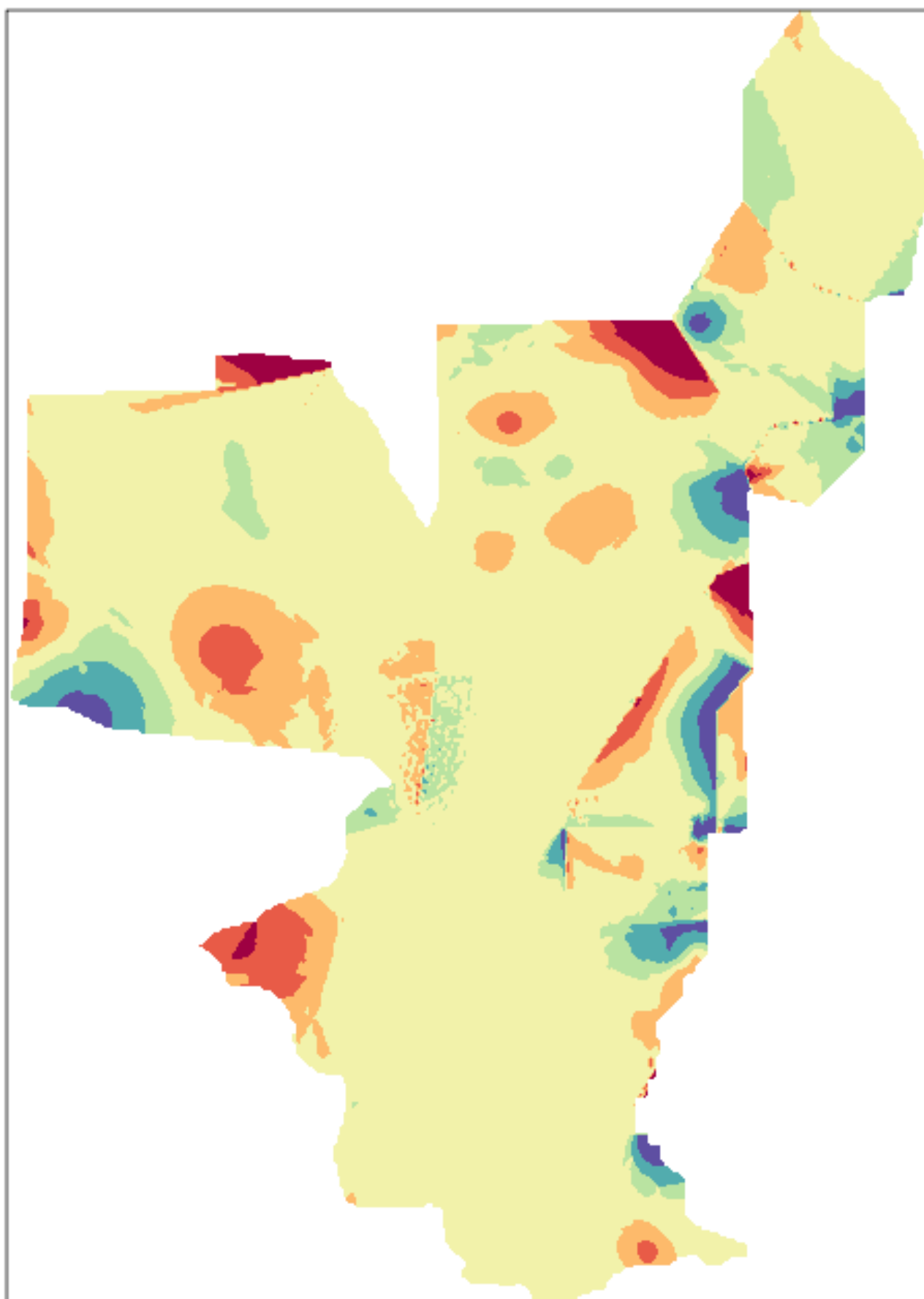
EDEN water-level difference maps (V2 - V1) for 09/23/2004

Diff.
(cm)



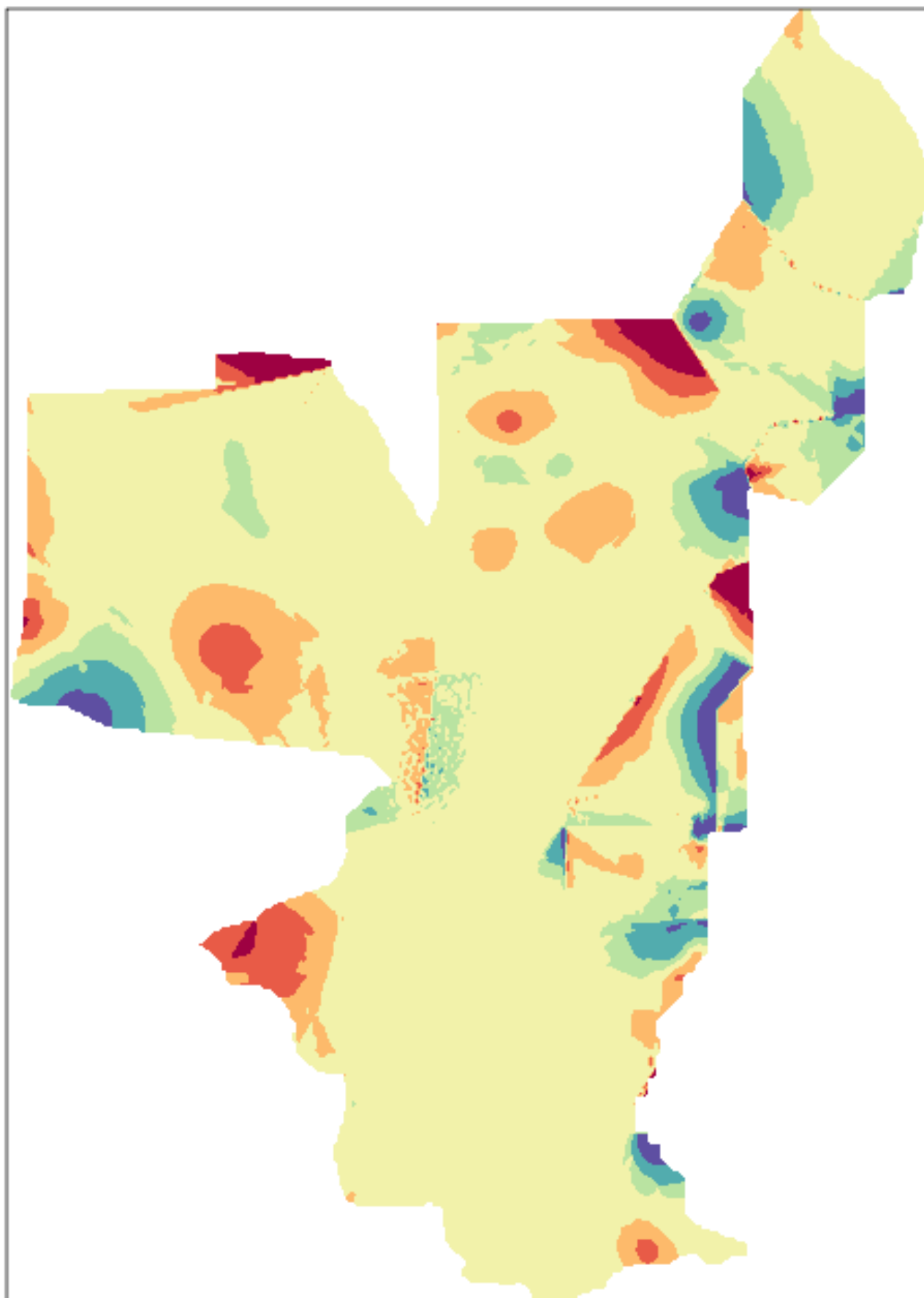
EDEN water-level difference maps (V2 - V1) for 09/24/2004

Diff.
(cm)



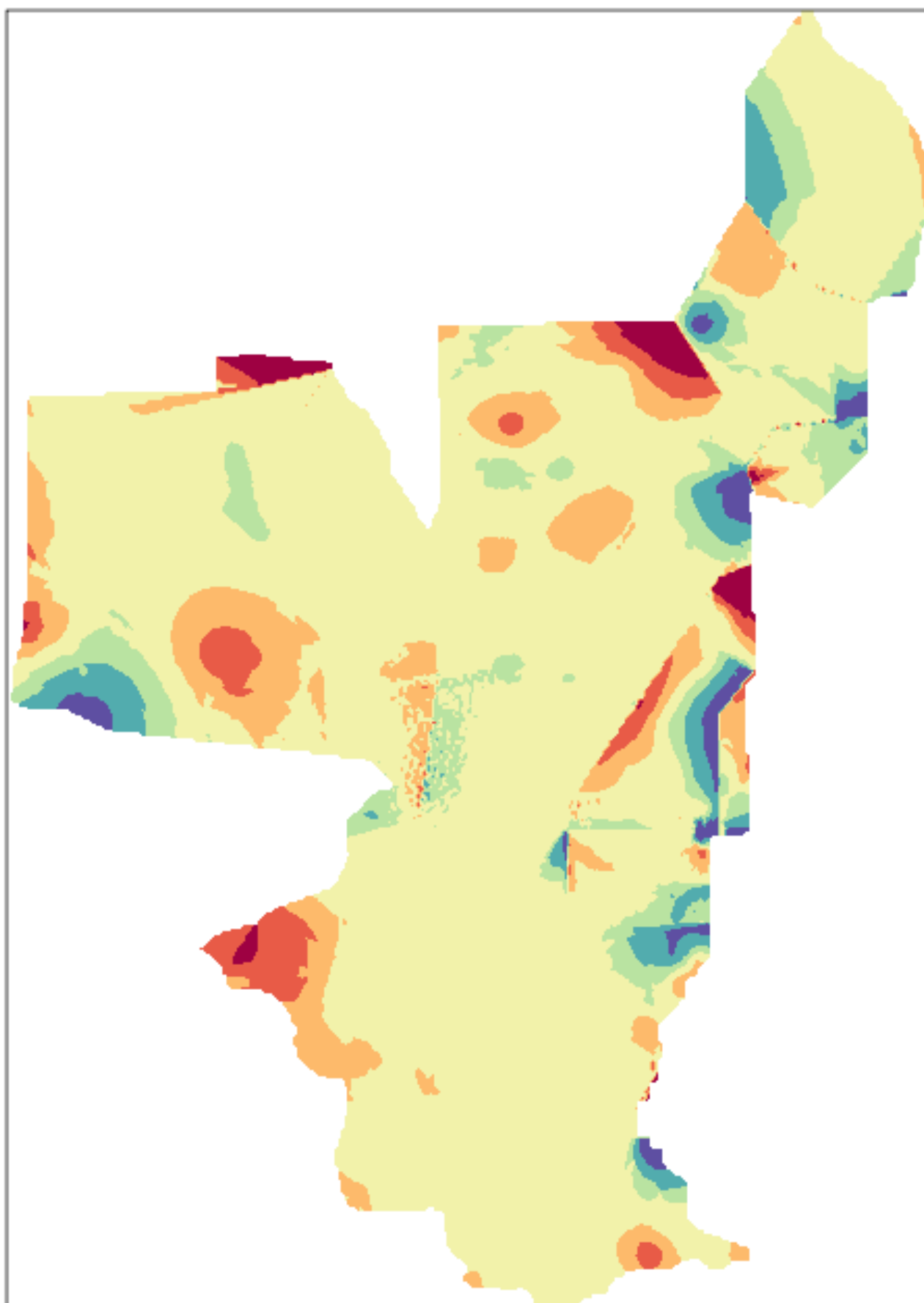
EDEN water-level difference maps (V2 - V1) for 09/25/2004

Diff.
(cm)



EDEN water-level difference maps (V2 - V1) for 09/26/2004

Diff.
(cm)



30

15

5

0

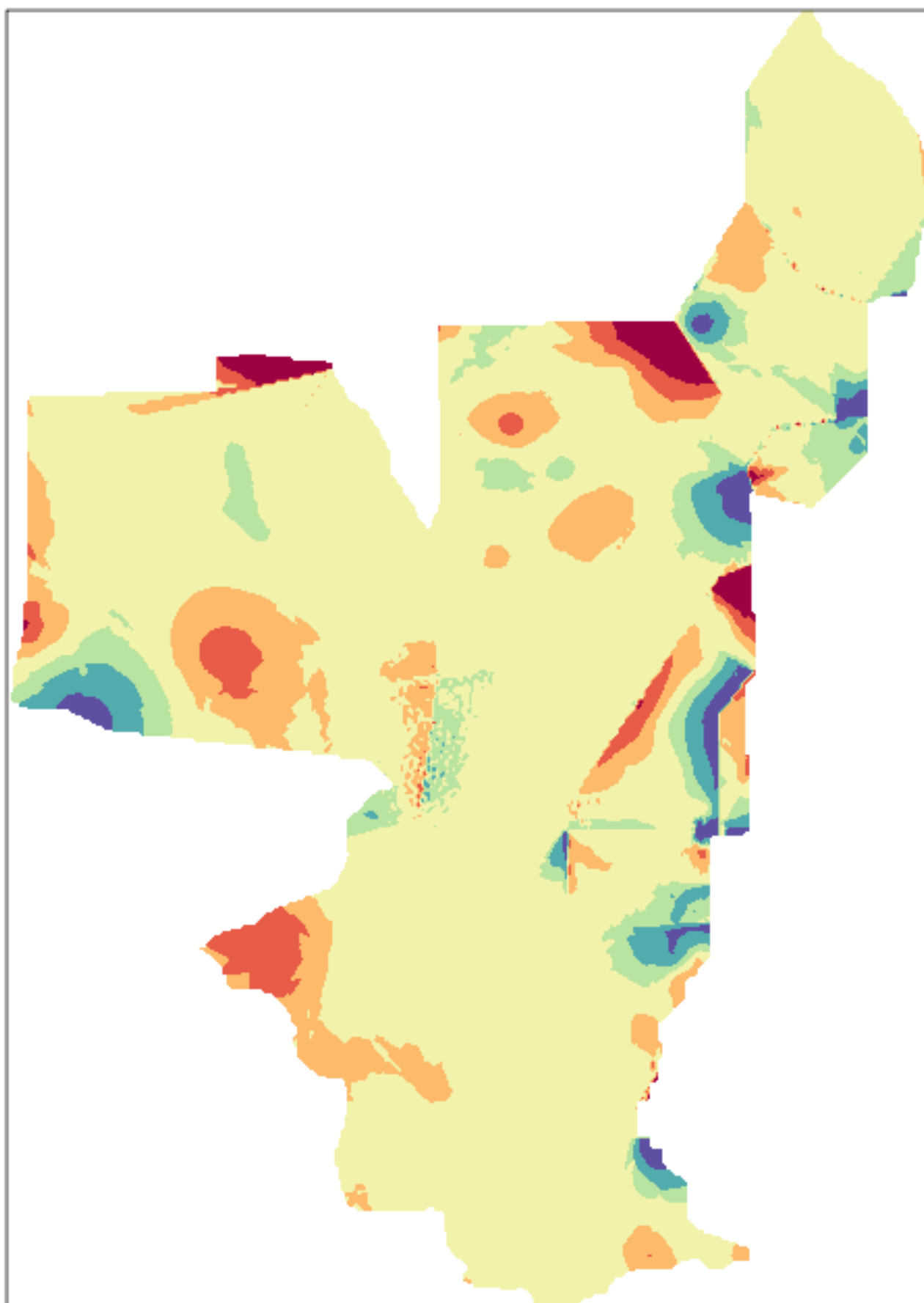
-5

-15

-30

EDEN water-level difference maps (V2 - V1) for 09/27/2004

Diff.
(cm)



30

15

5

0

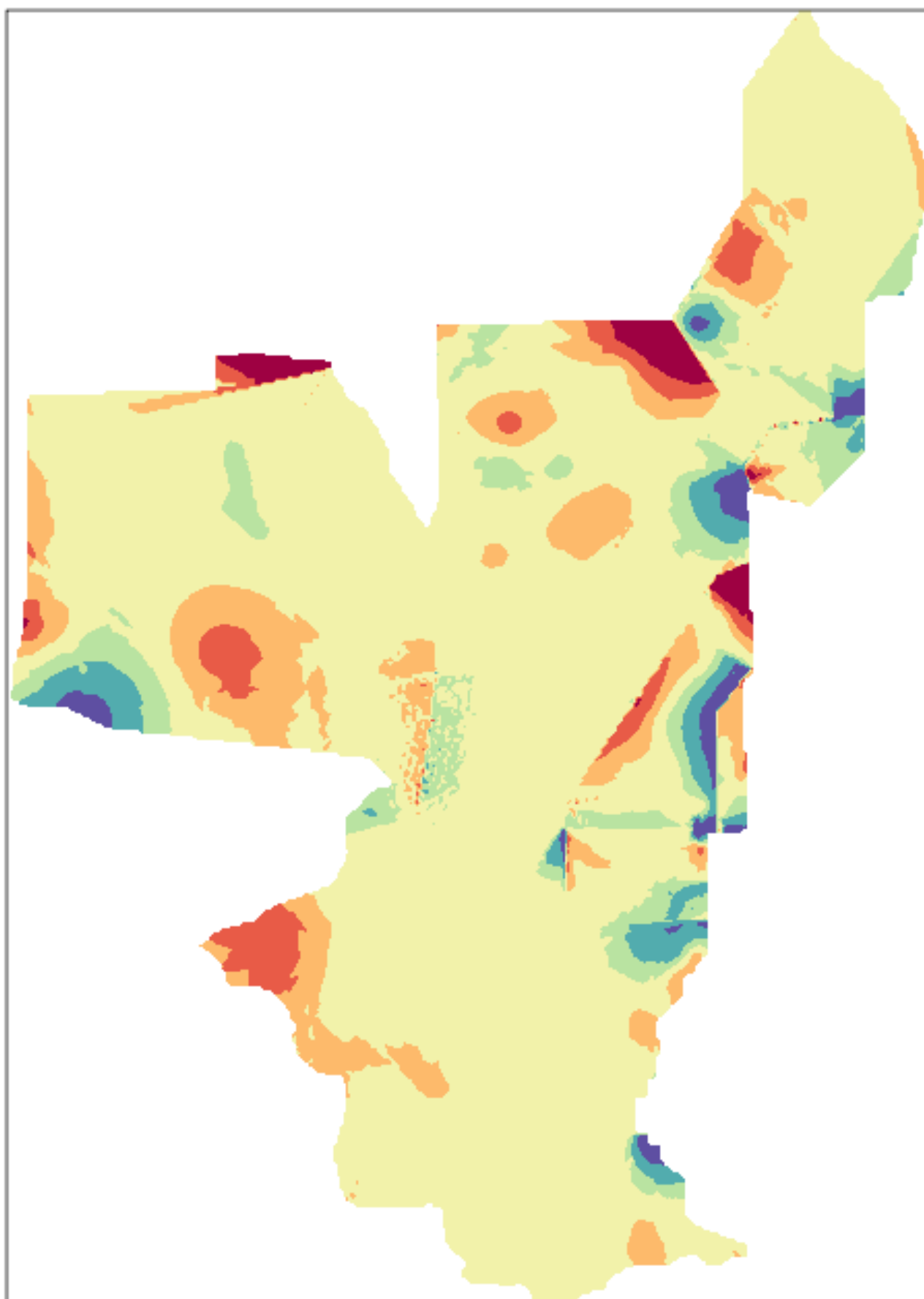
-5

-15

-30

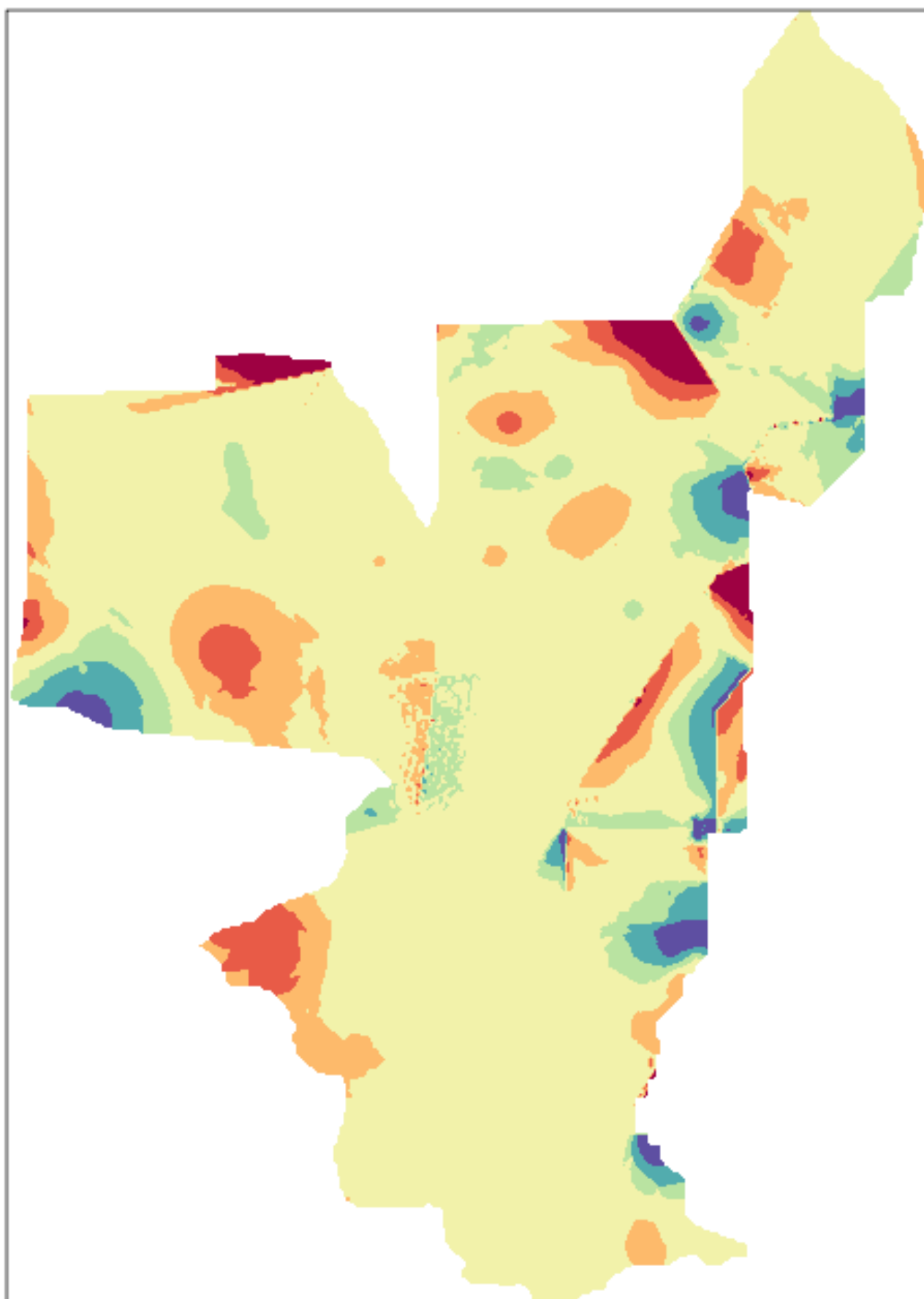
EDEN water-level difference maps (V2 - V1) for 09/28/2004

Diff.
(cm)



EDEN water-level difference maps (V2 - V1) for 09/29/2004

Diff.
(cm)



30

15

5

0

-5

-15

-30

EDEN water-level difference maps (V2 - V1) for 09/30/2004

Diff.
(cm)

