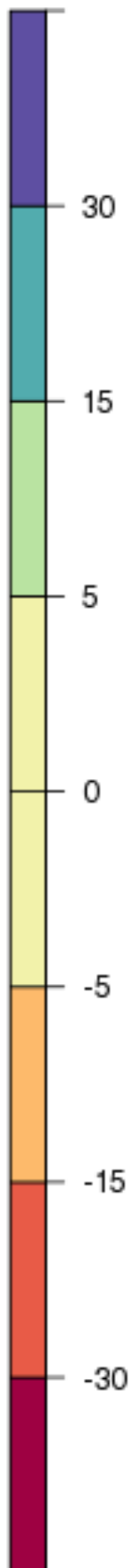
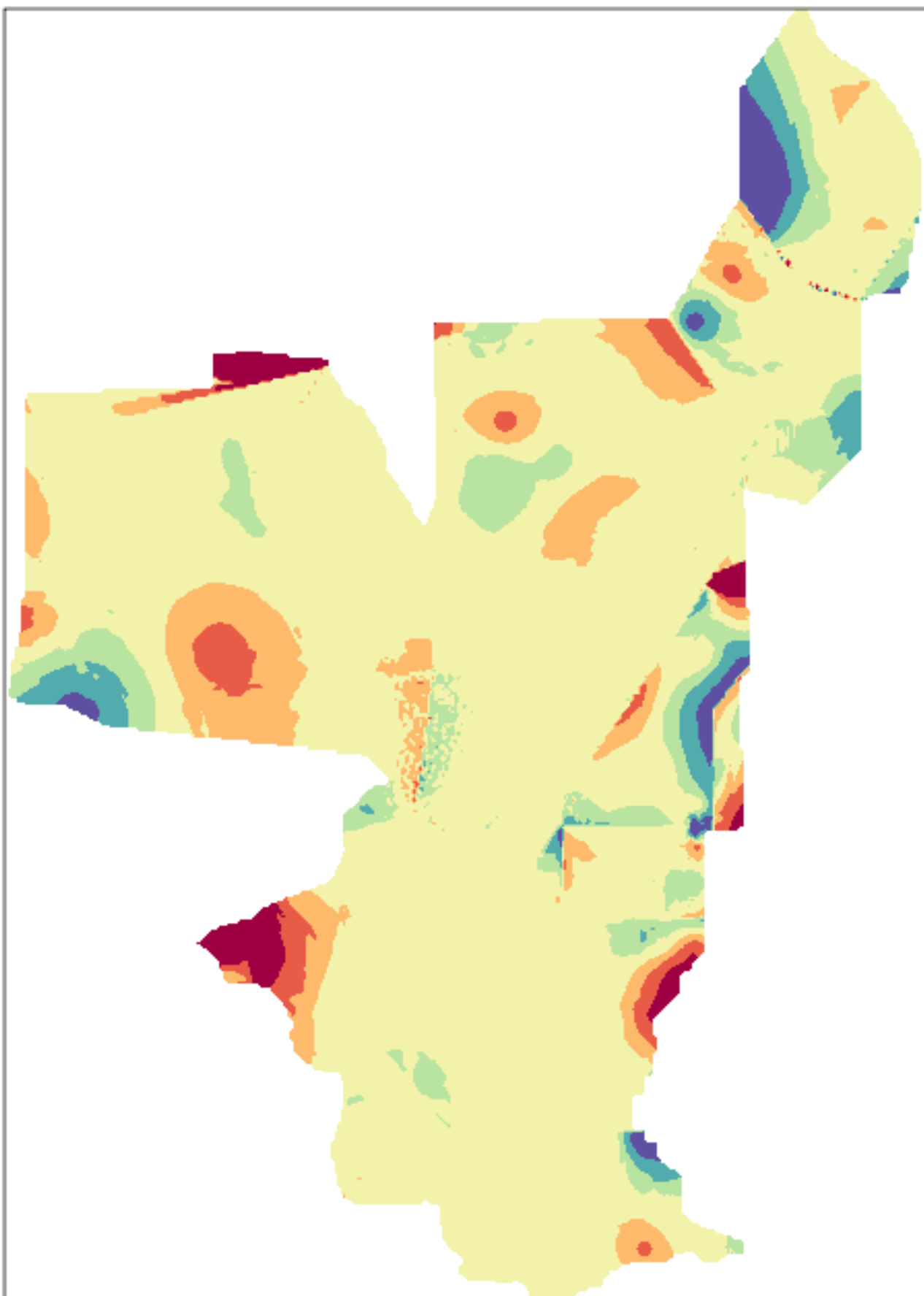


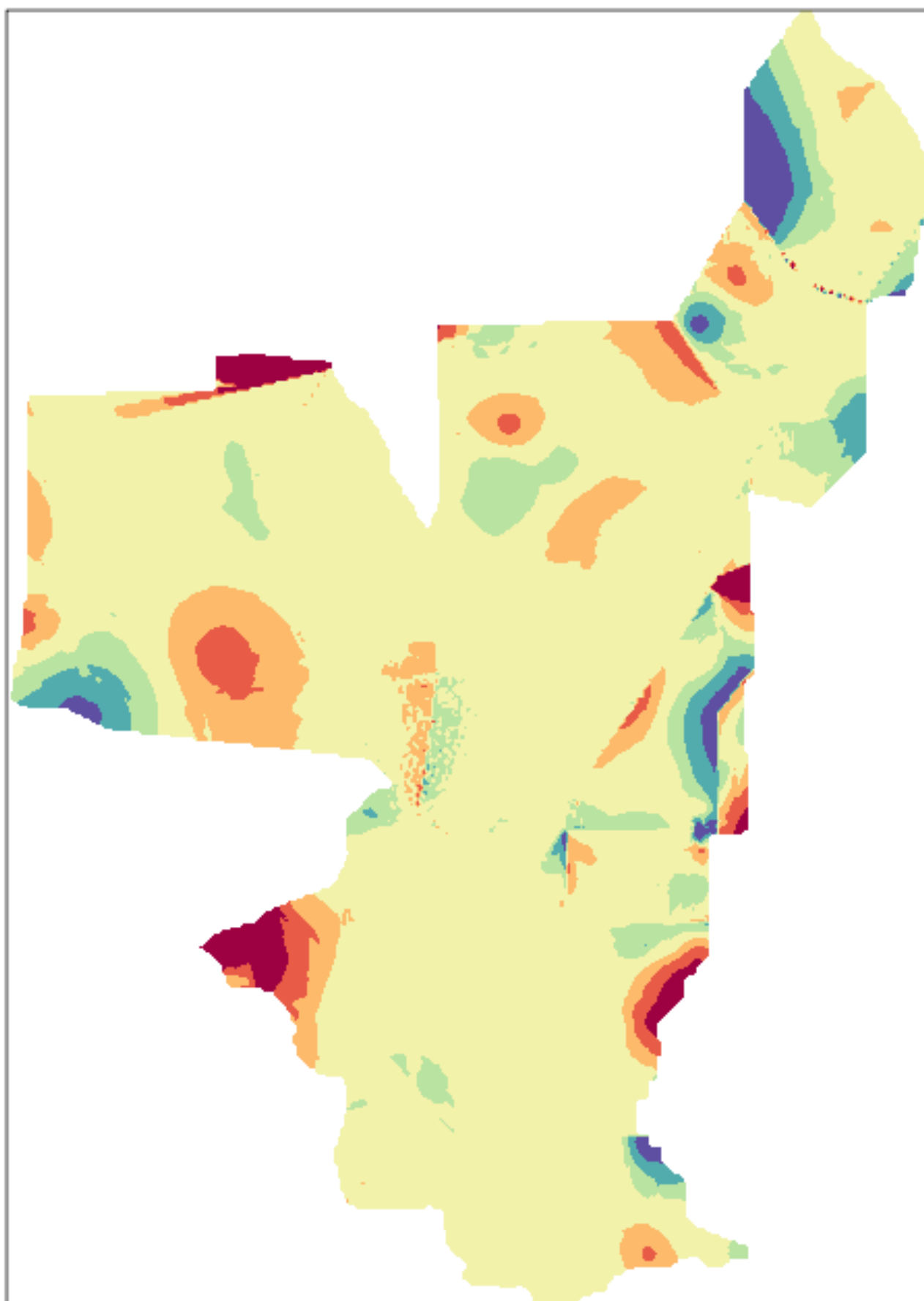
EDEN water-level difference maps (V2 - V1) for 01/01/2004

Diff.  
(cm)



EDEN water-level difference maps (V2 - V1) for 01/02/2004

Diff.  
(cm)



30

15

5

0

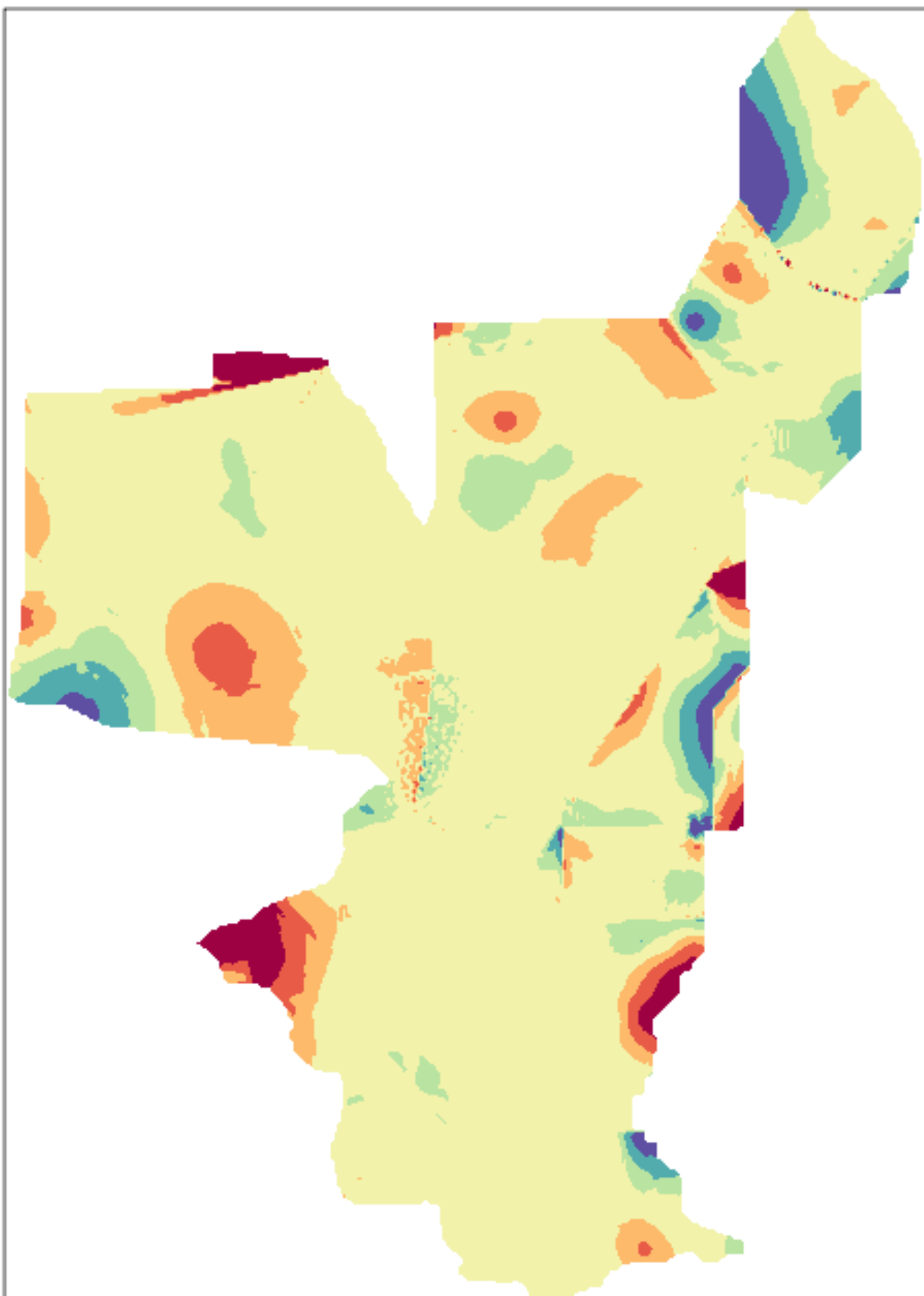
-5

-15

-30

# EDEN water-level difference maps (V2 - V1) for 01/03/2004

Diff.  
(cm)



30

15

5

0

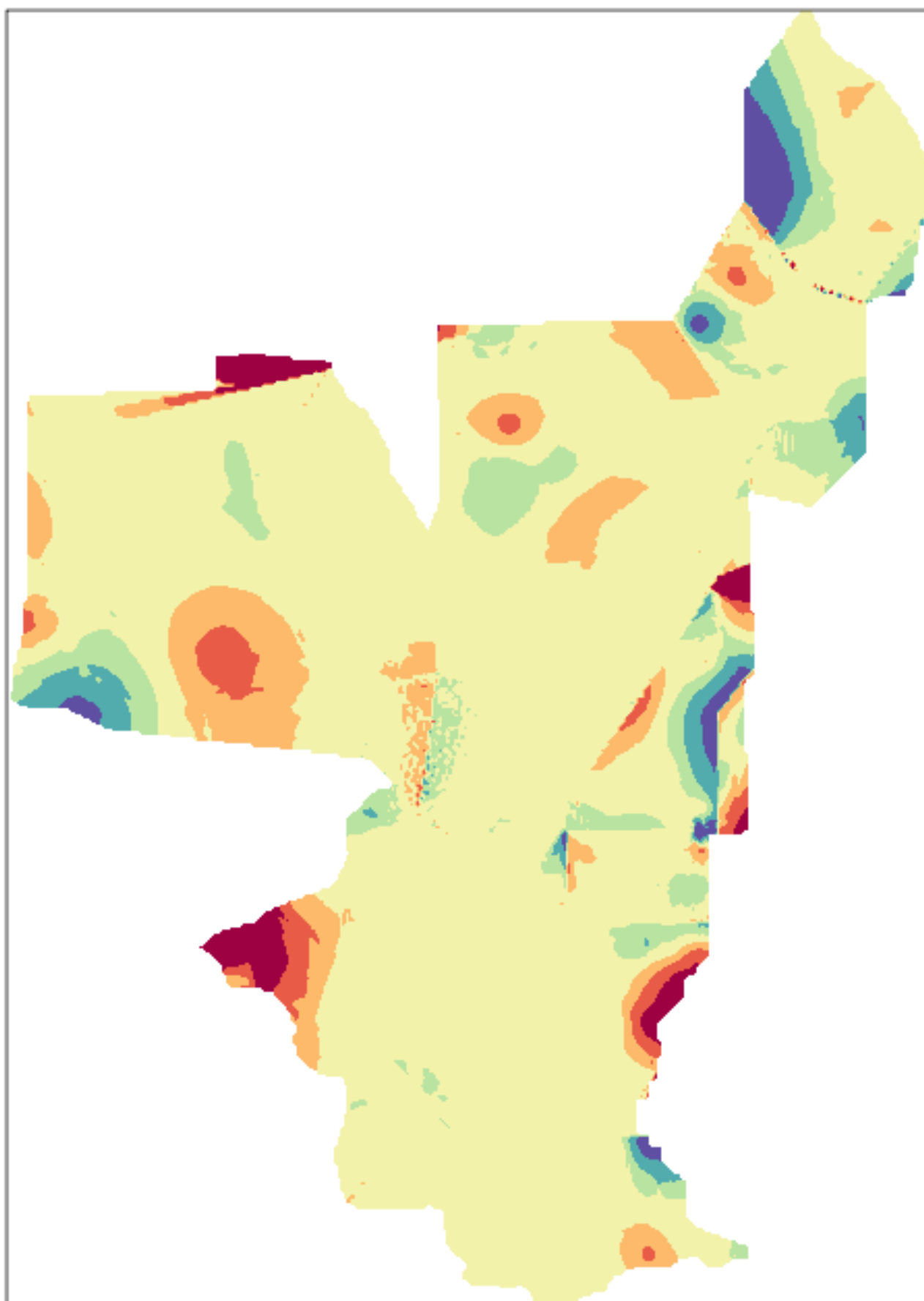
-5

-15

-30

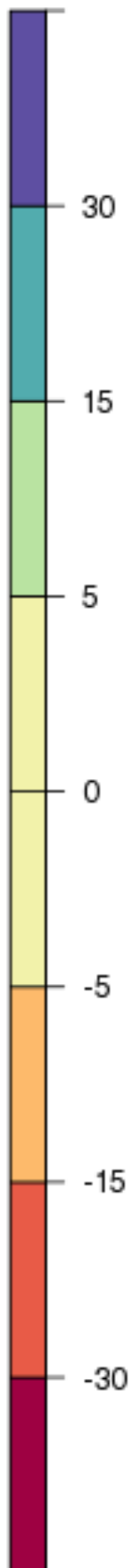
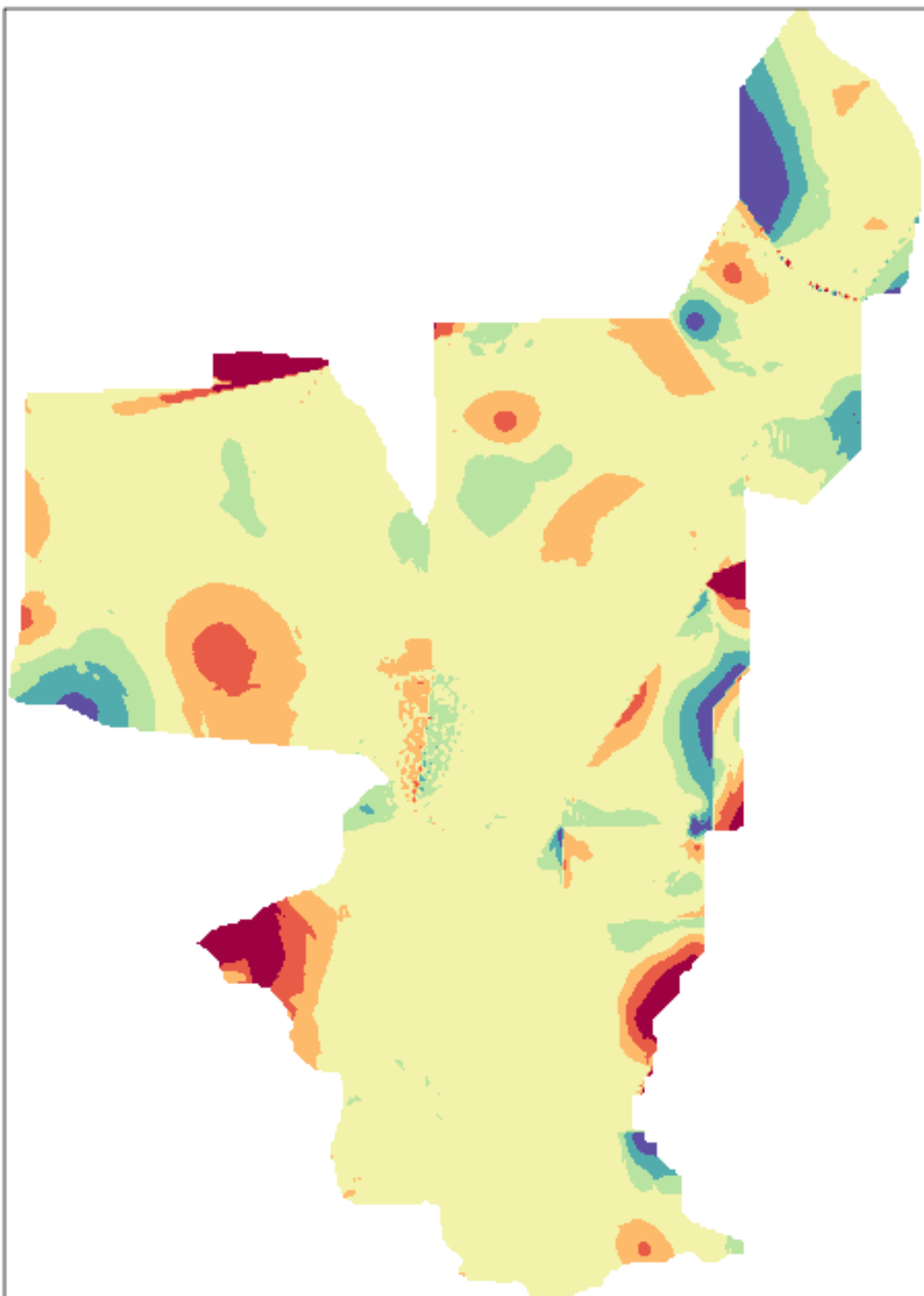
EDEN water-level difference maps (V2 - V1) for 01/04/2004

Diff.  
(cm)



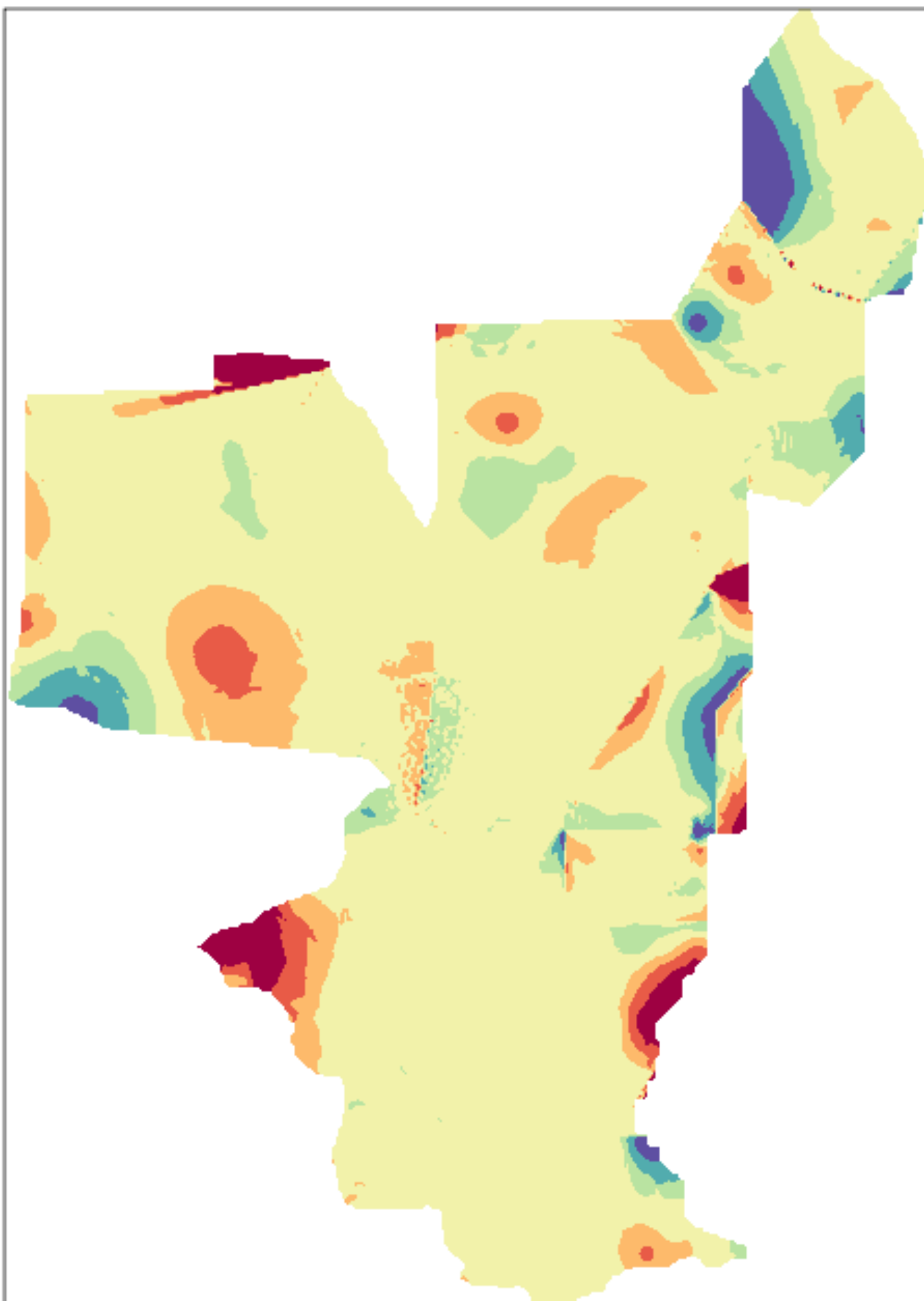
EDEN water-level difference maps (V2 - V1) for 01/05/2004

Diff.  
(cm)



EDEN water-level difference maps (V2 - V1) for 01/06/2004

Diff.  
(cm)



30

15

5

0

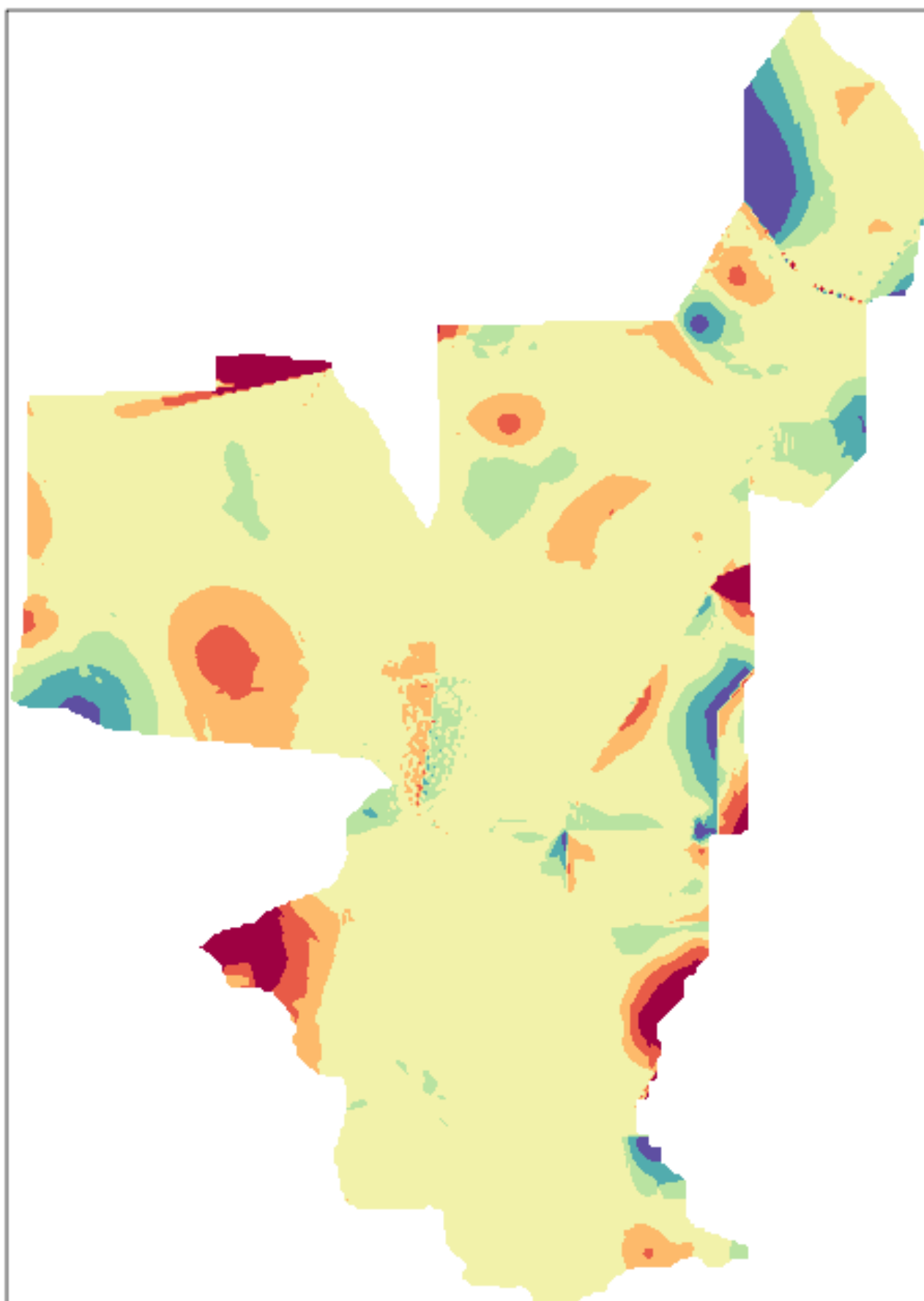
-5

-15

-30

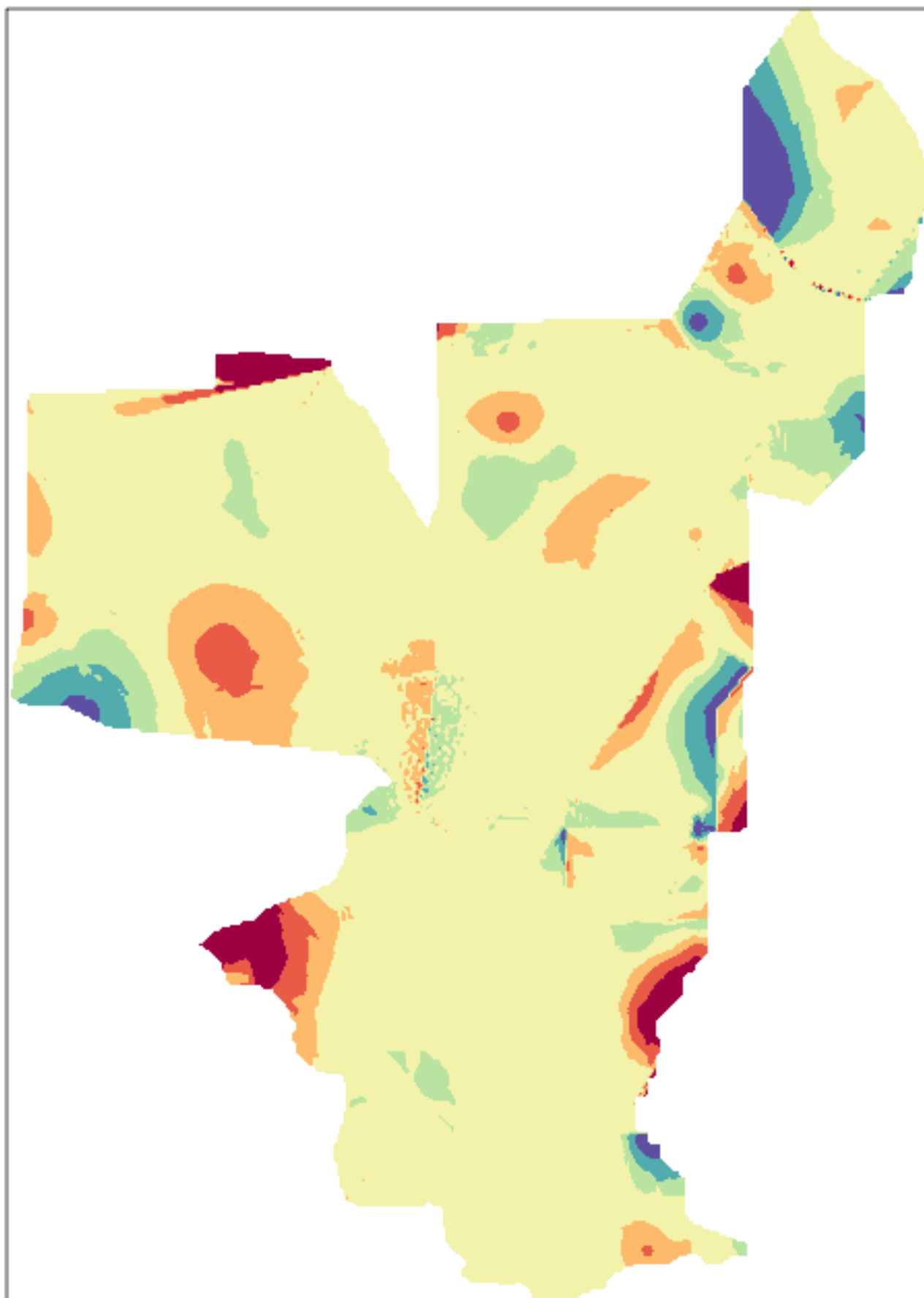
EDEN water-level difference maps (V2 - V1) for 01/07/2004

Diff.  
(cm)



# EDEN water-level difference maps (V2 - V1) for 01/08/2004

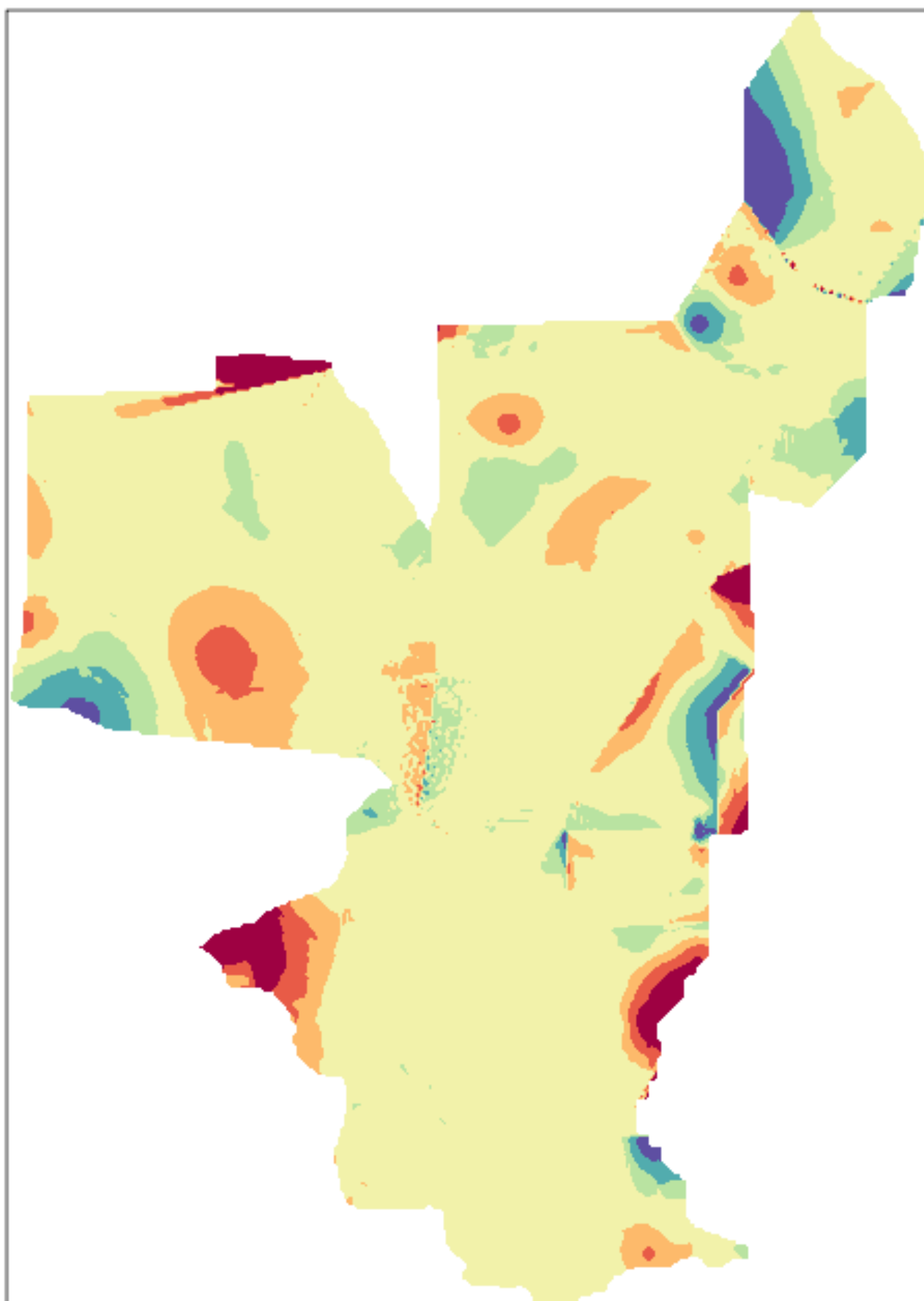
Diff.  
(cm)





# EDEN water-level difference maps (V2 - V1) for 01/09/2004

Diff.  
(cm)



30

15

5

0

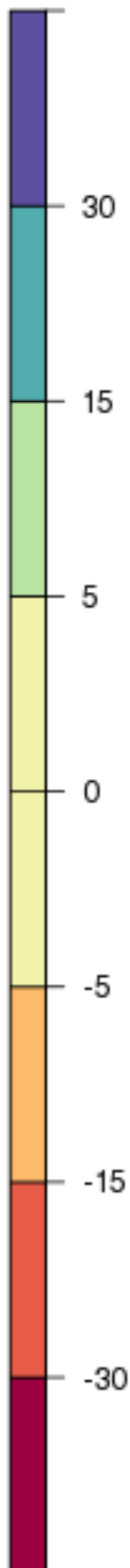
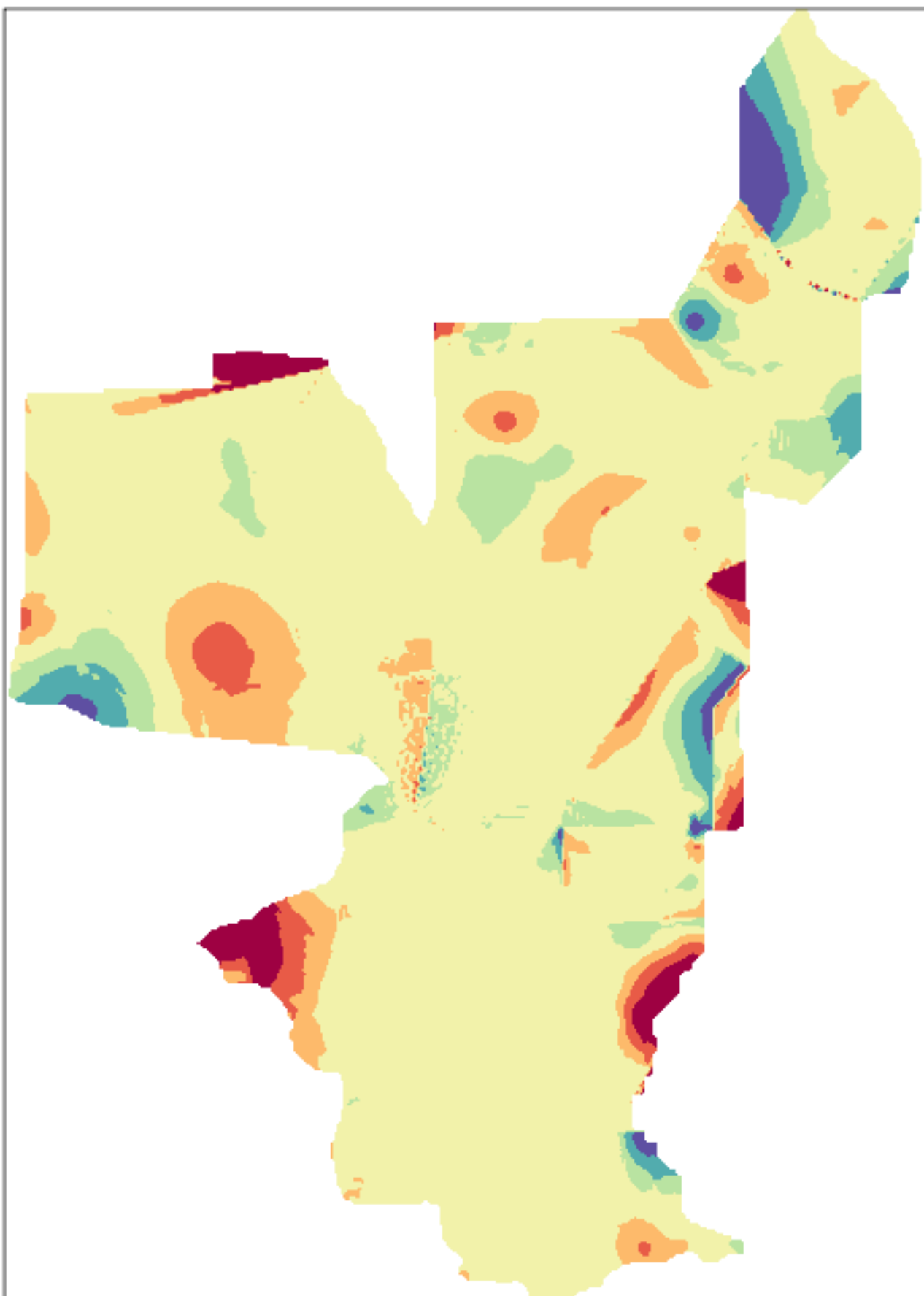
-5

-15

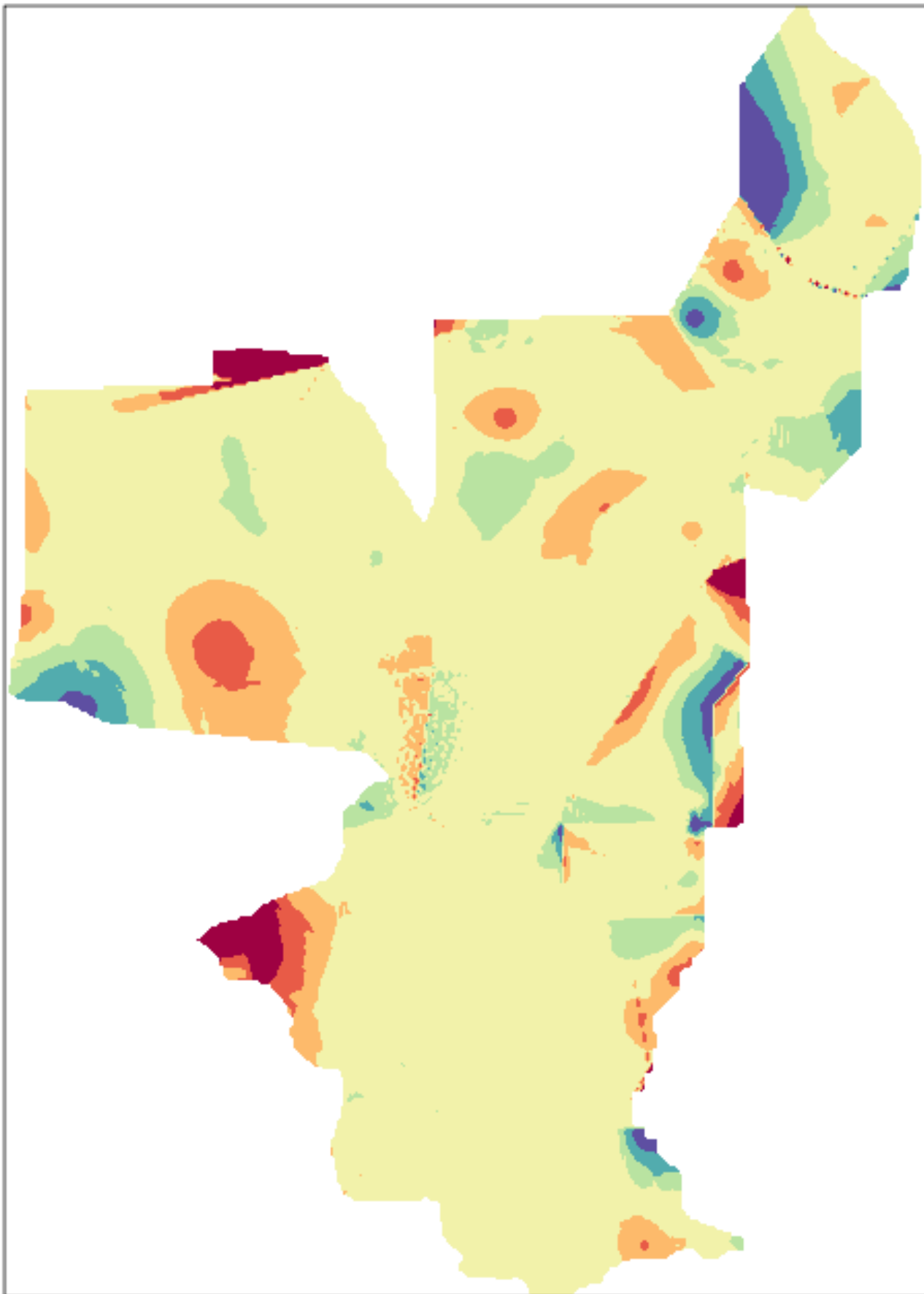
-30

EDEN water-level difference maps (V2 - V1) for 01/10/2004

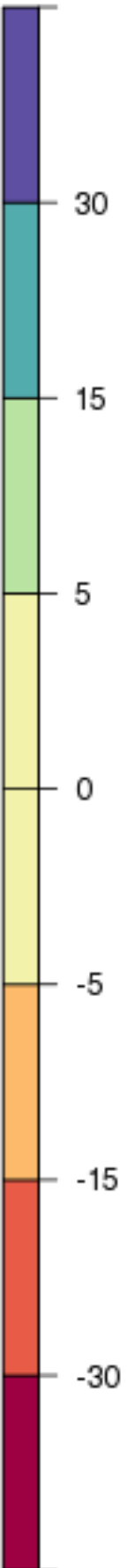
Diff.  
(cm)



EDEN water-level difference maps (V2 - V1) for 01/11/2004

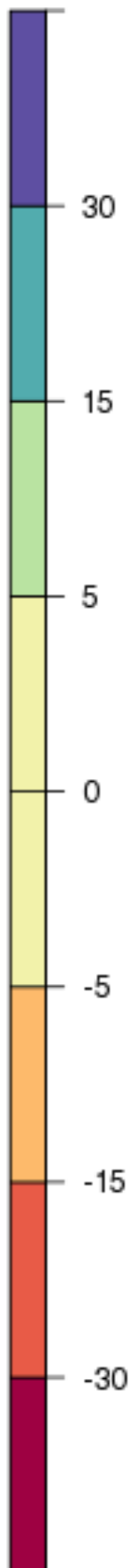
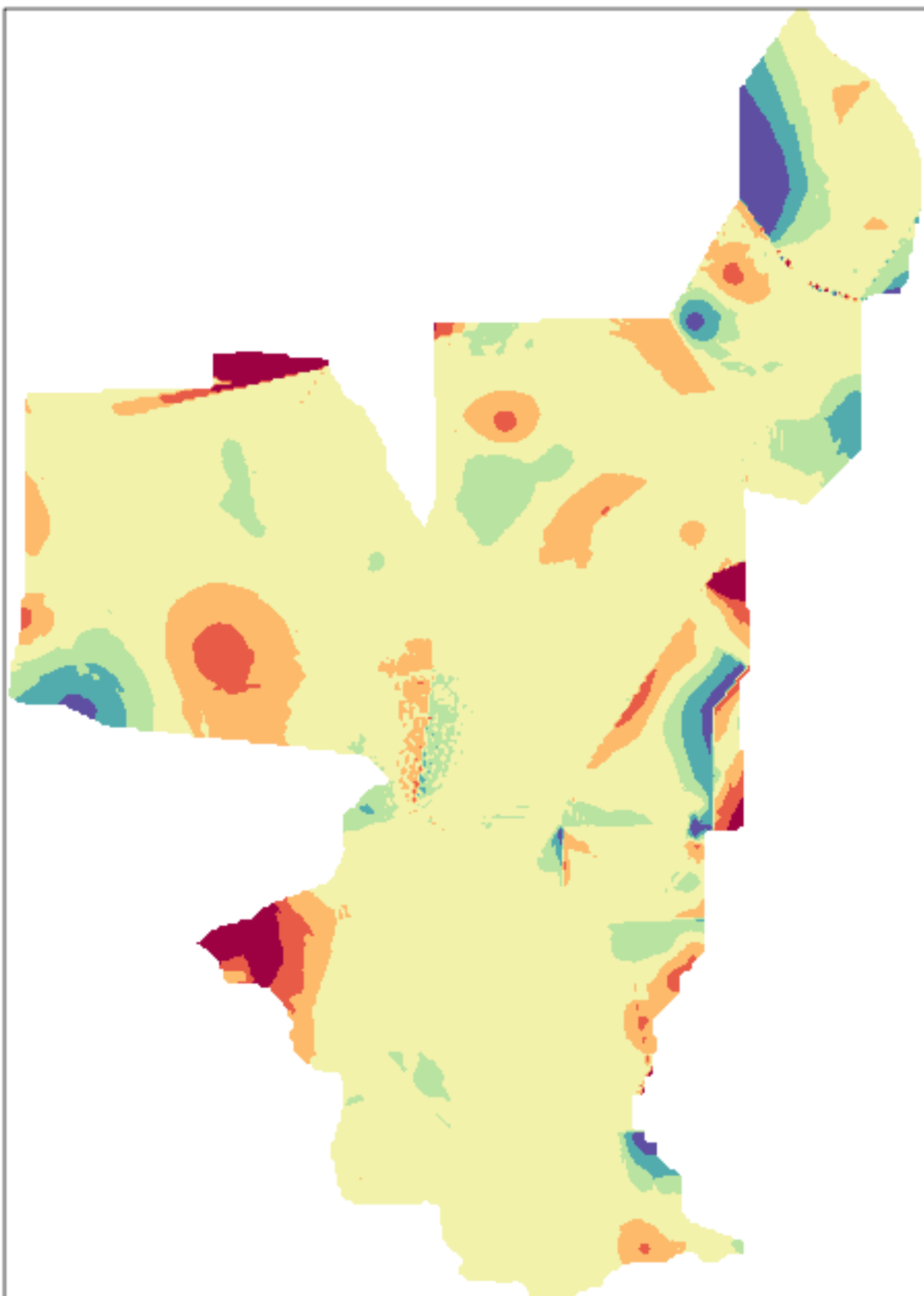


Diff.  
(cm)



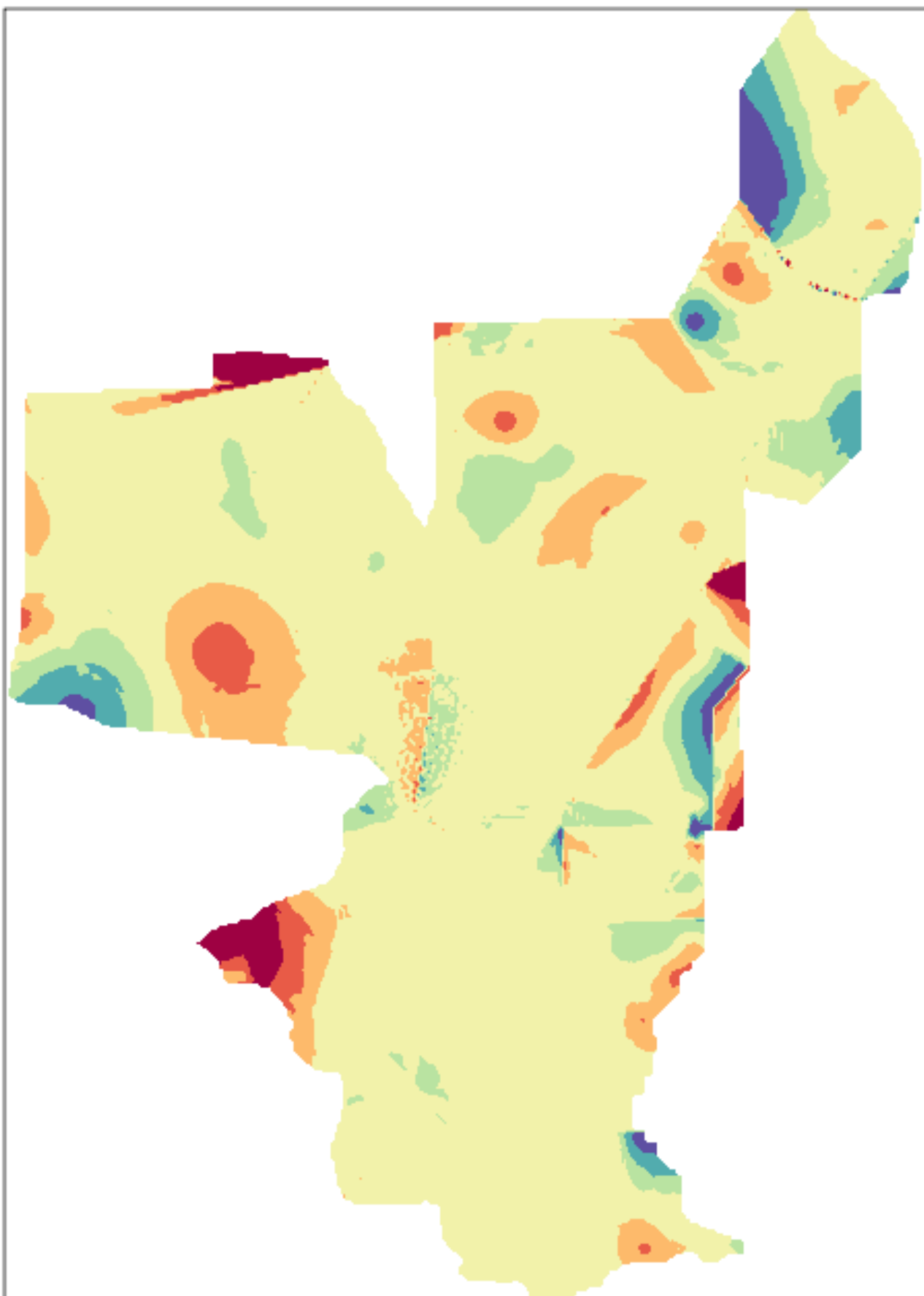
EDEN water-level difference maps (V2 - V1) for 01/12/2004

Diff.  
(cm)



EDEN water-level difference maps (V2 - V1) for 01/13/2004

Diff.  
(cm)



30

15

5

0

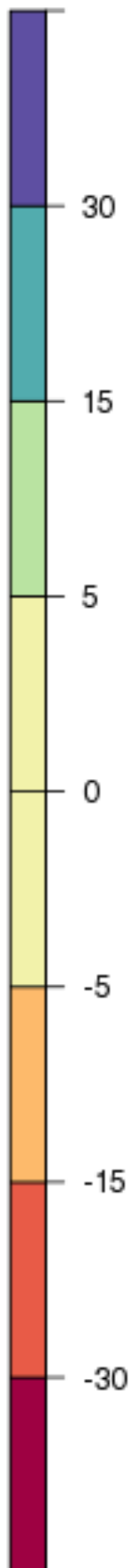
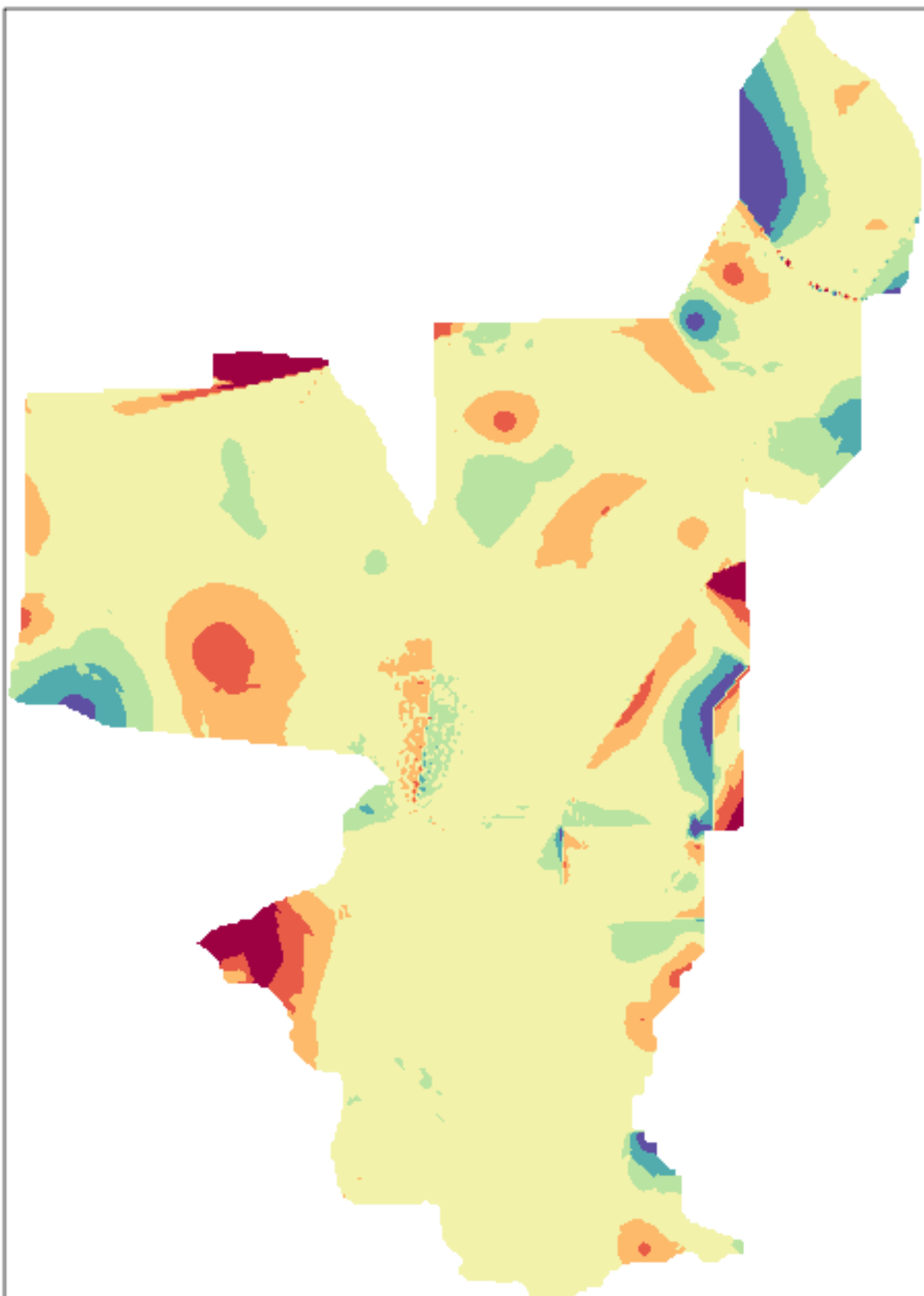
-5

-15

-30

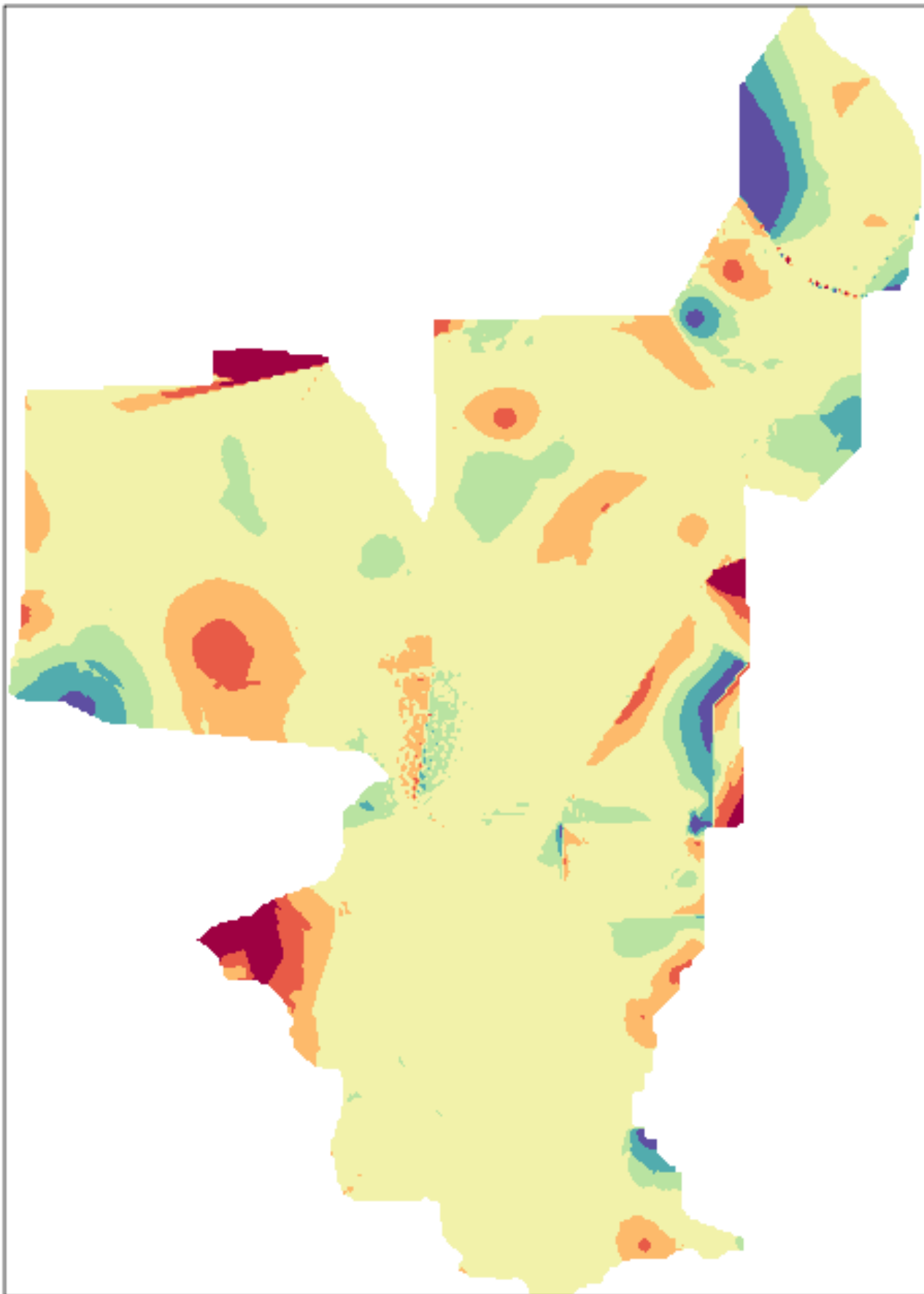
EDEN water-level difference maps (V2 - V1) for 01/14/2004

Diff.  
(cm)



EDEN water-level difference maps (V2 - V1) for 01/15/2004

Diff.  
(cm)



30

15

5

0

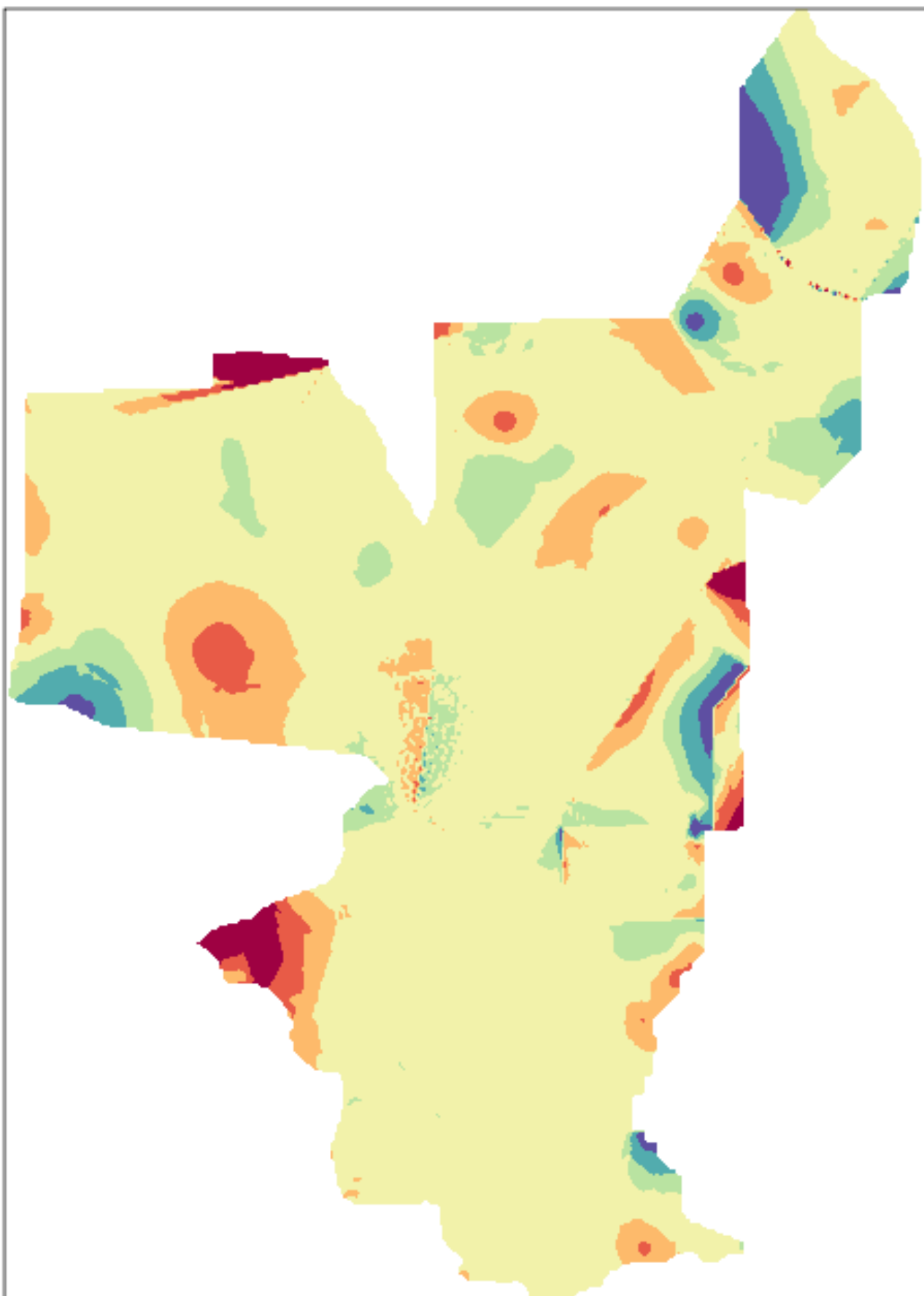
-5

-15

-30

EDEN water-level difference maps (V2 - V1) for 01/16/2004

Diff.  
(cm)



30

15

5

0

-5

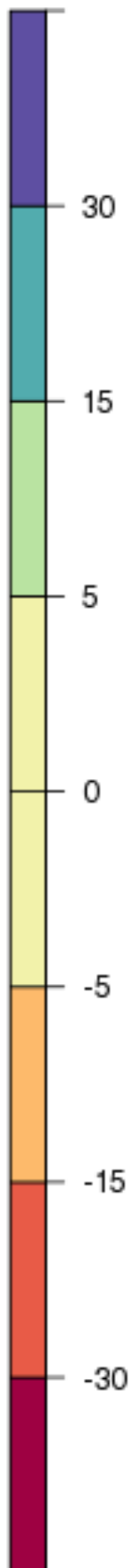
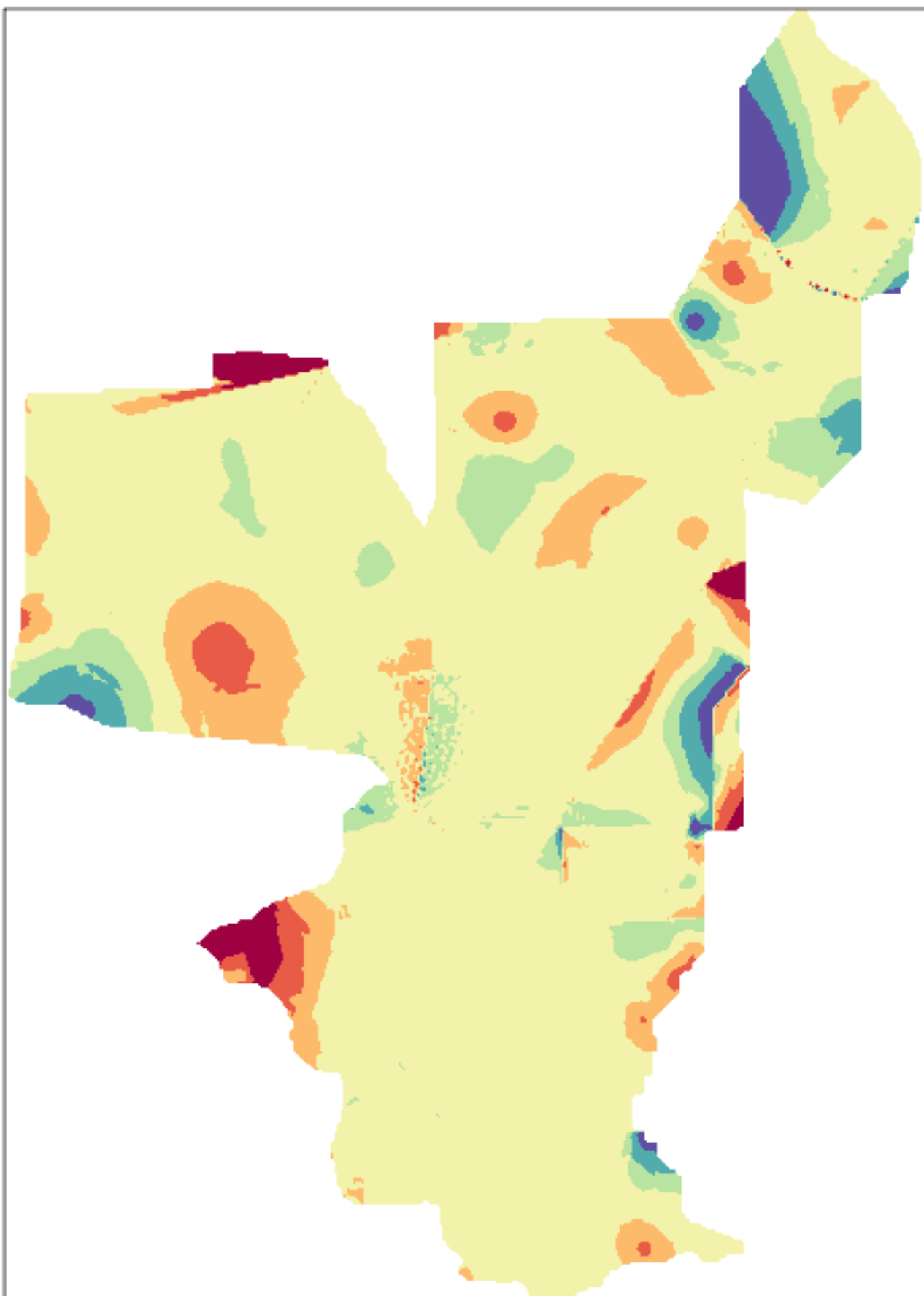
-15

-30



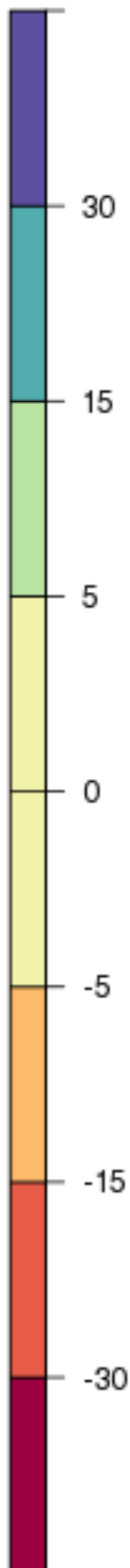
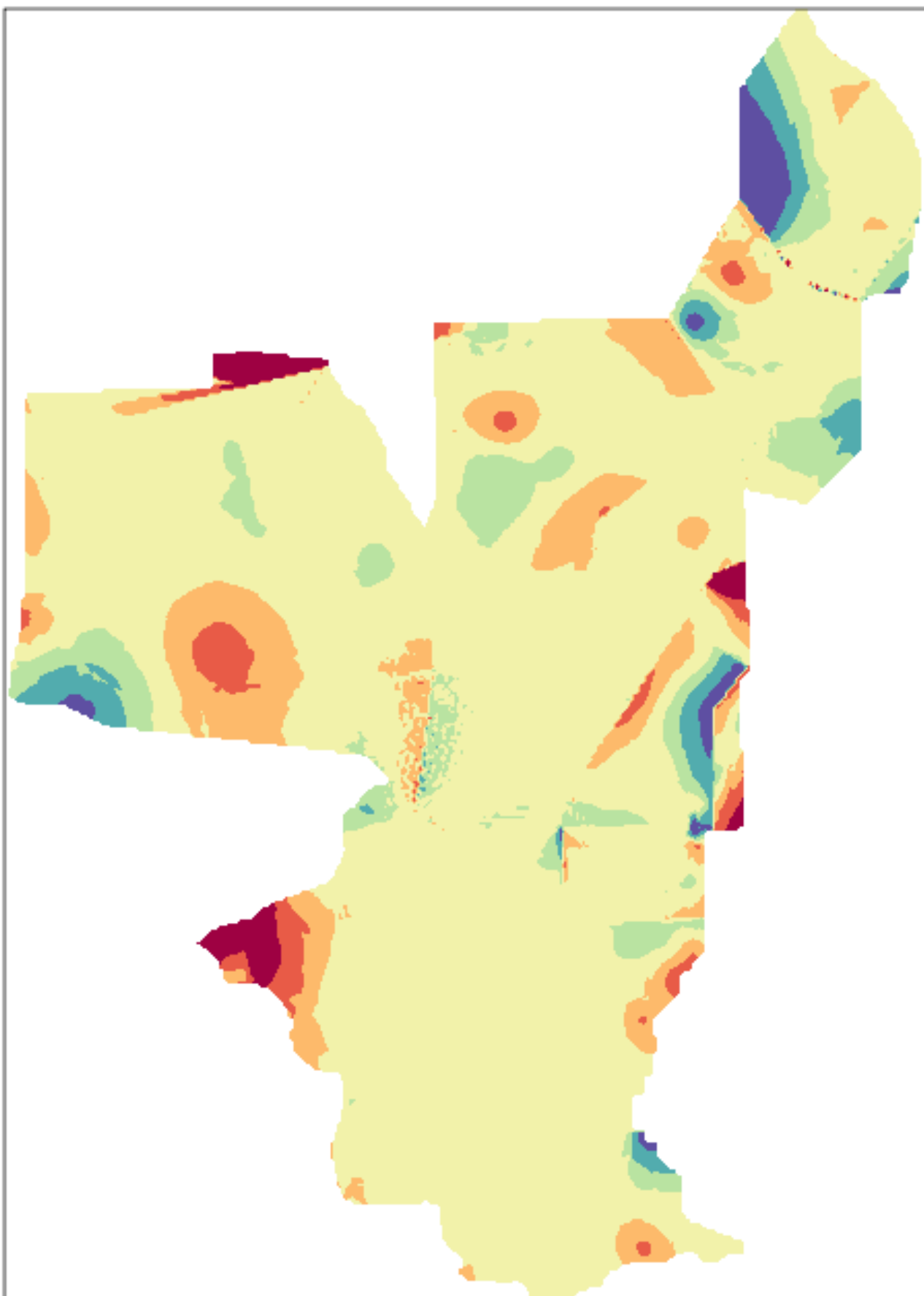
EDEN water-level difference maps (V2 - V1) for 01/17/2004

Diff.  
(cm)



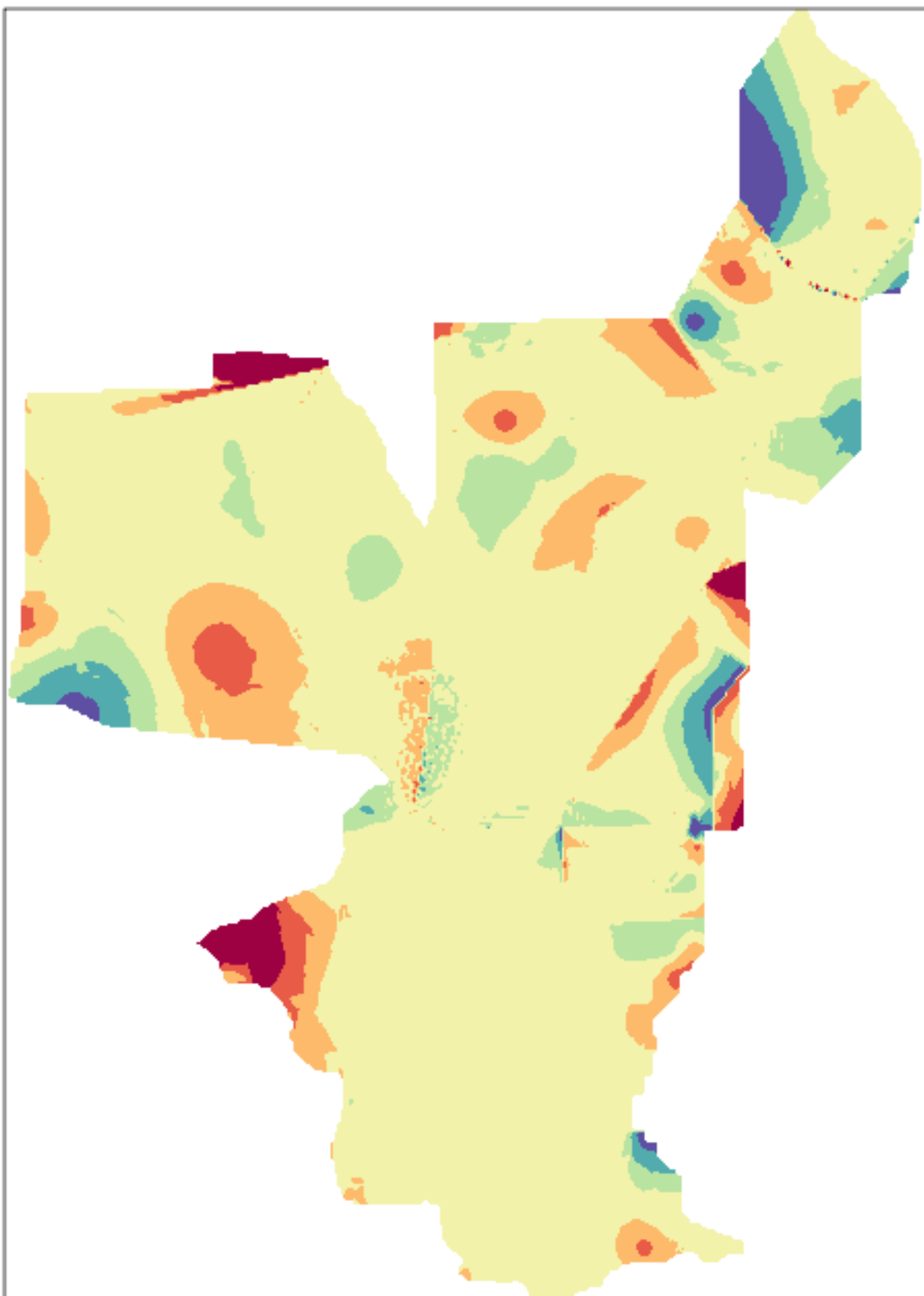
EDEN water-level difference maps (V2 - V1) for 01/18/2004

Diff.  
(cm)



EDEN water-level difference maps (V2 - V1) for 01/19/2004

Diff.  
(cm)



30

15

5

0

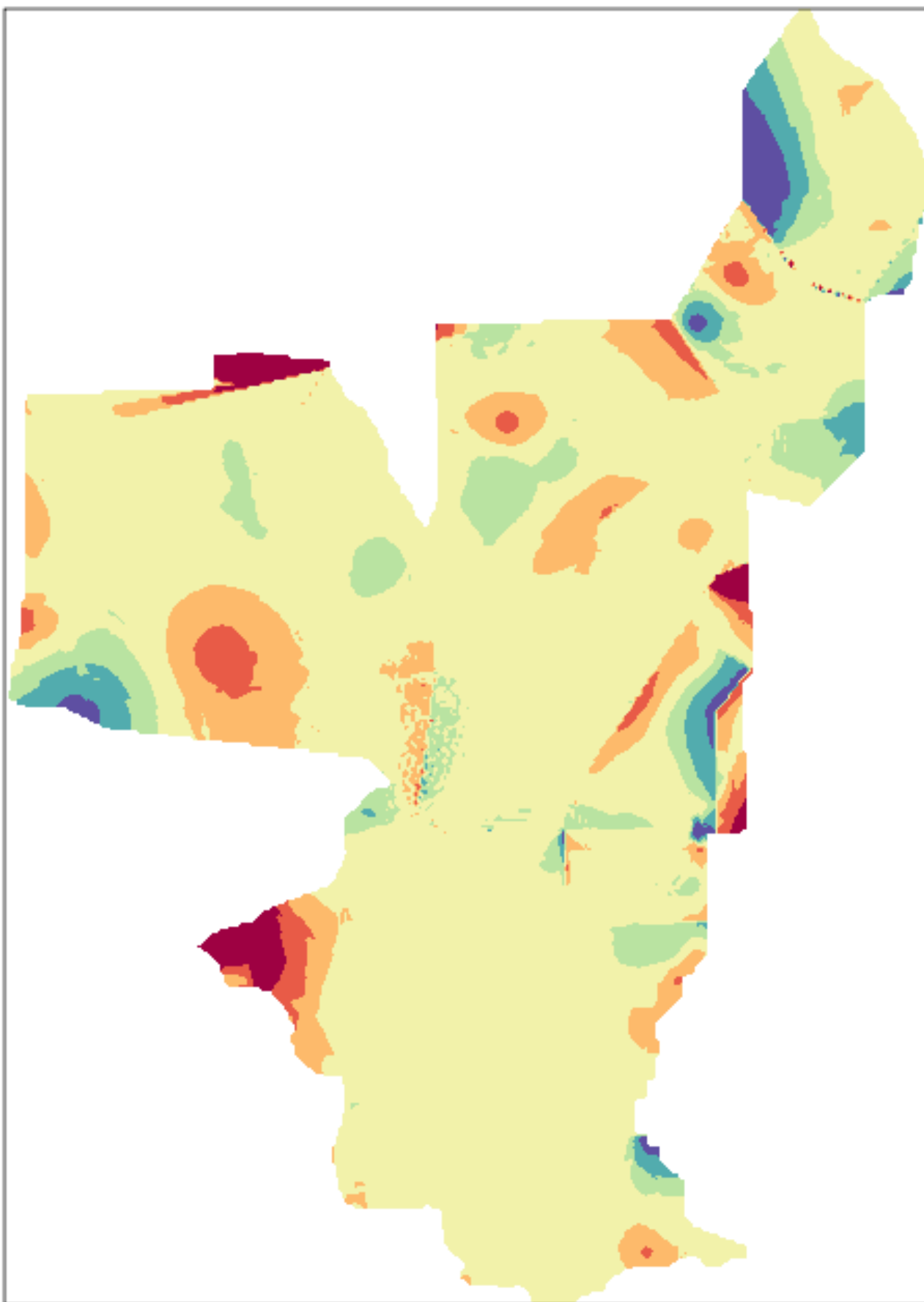
-5

-15

-30

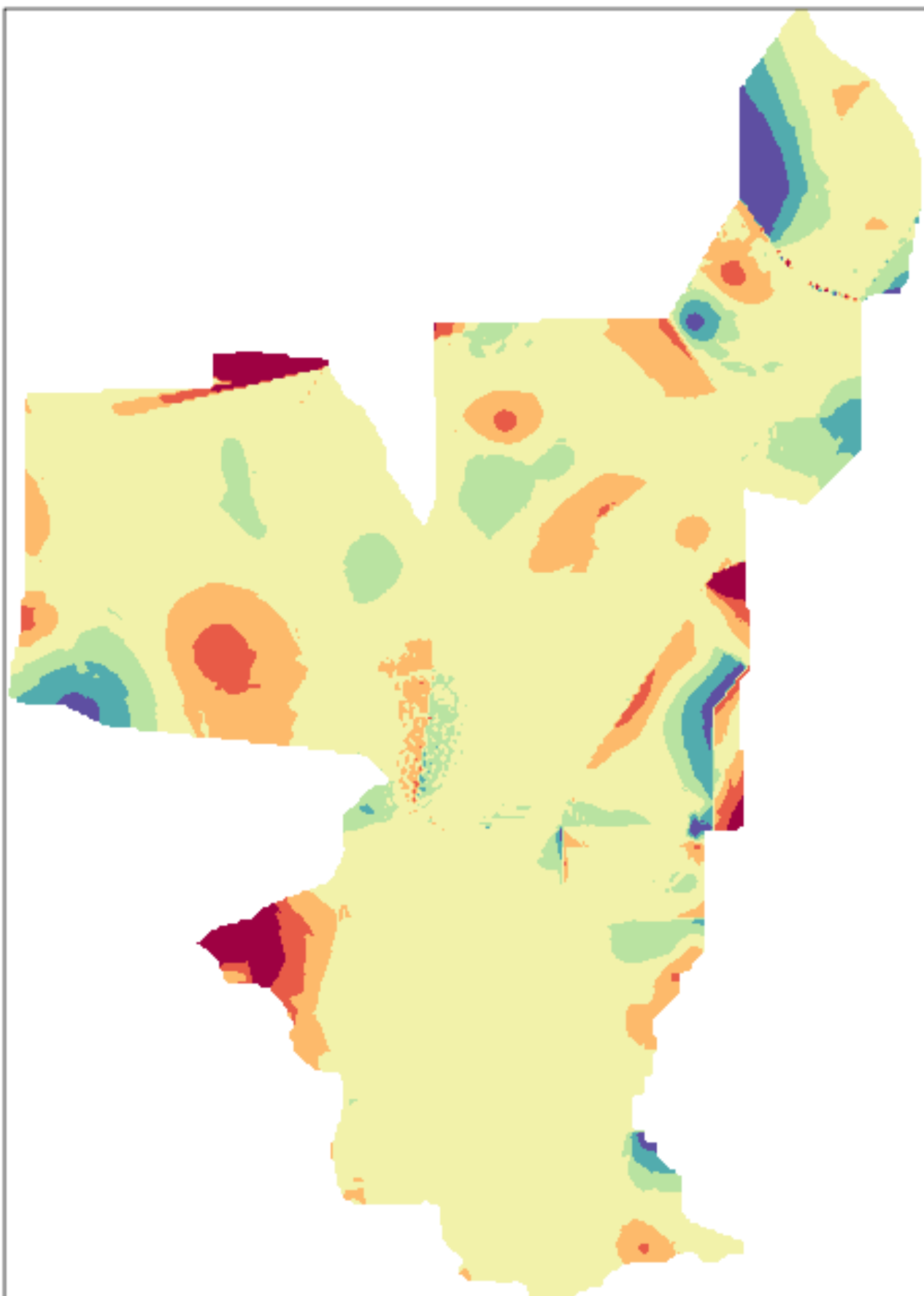
EDEN water-level difference maps (V2 - V1) for 01/20/2004

Diff.  
(cm)



EDEN water-level difference maps (V2 - V1) for 01/21/2004

Diff.  
(cm)



30

15

5

0

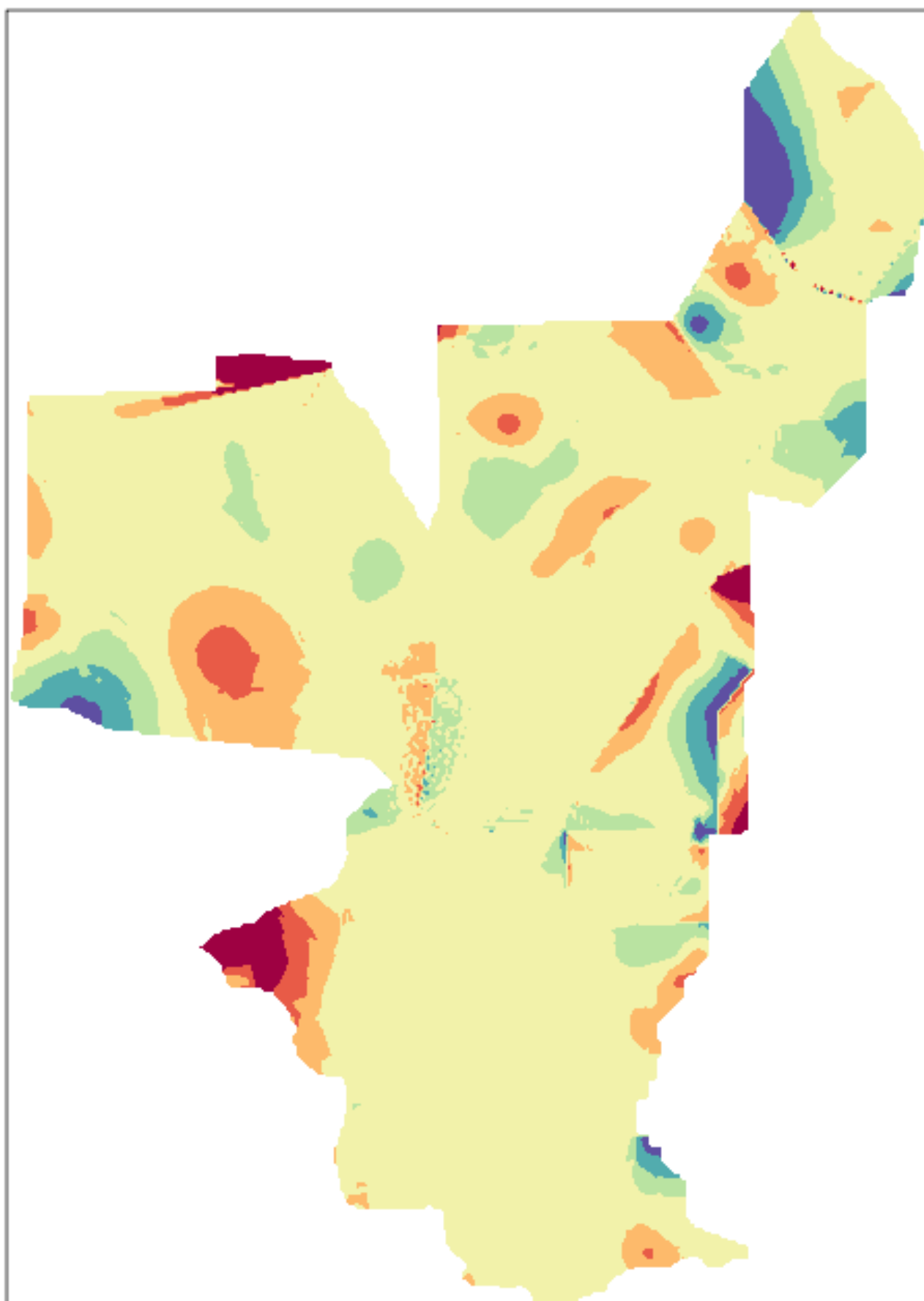
-5

-15

-30

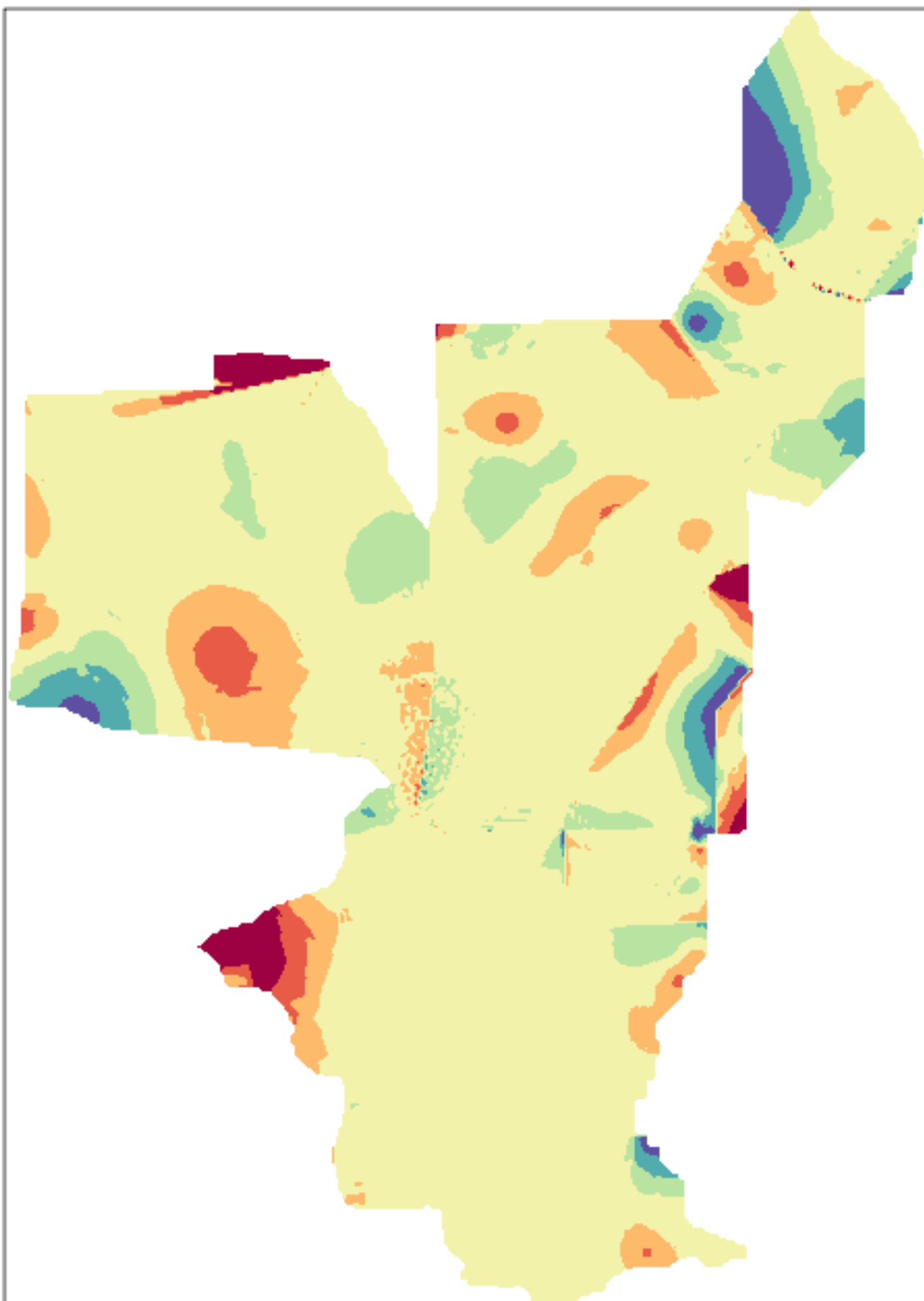
EDEN water-level difference maps (V2 - V1) for 01/22/2004

Diff.  
(cm)



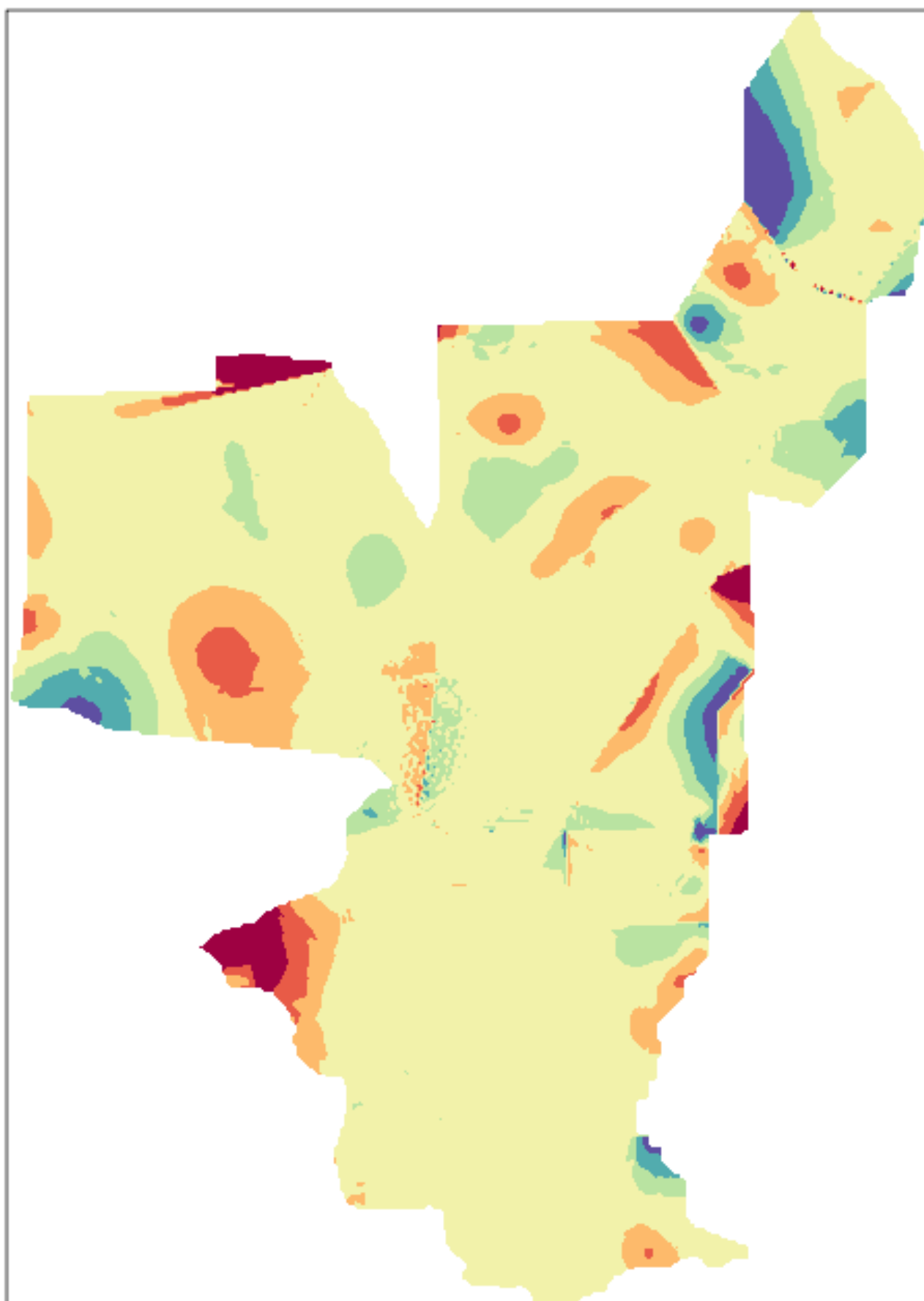
EDEN water-level difference maps (V2 - V1) for 01/23/2004

Diff.  
(cm)



EDEN water-level difference maps (V2 - V1) for 01/24/2004

Diff.  
(cm)



30

15

5

0

-5

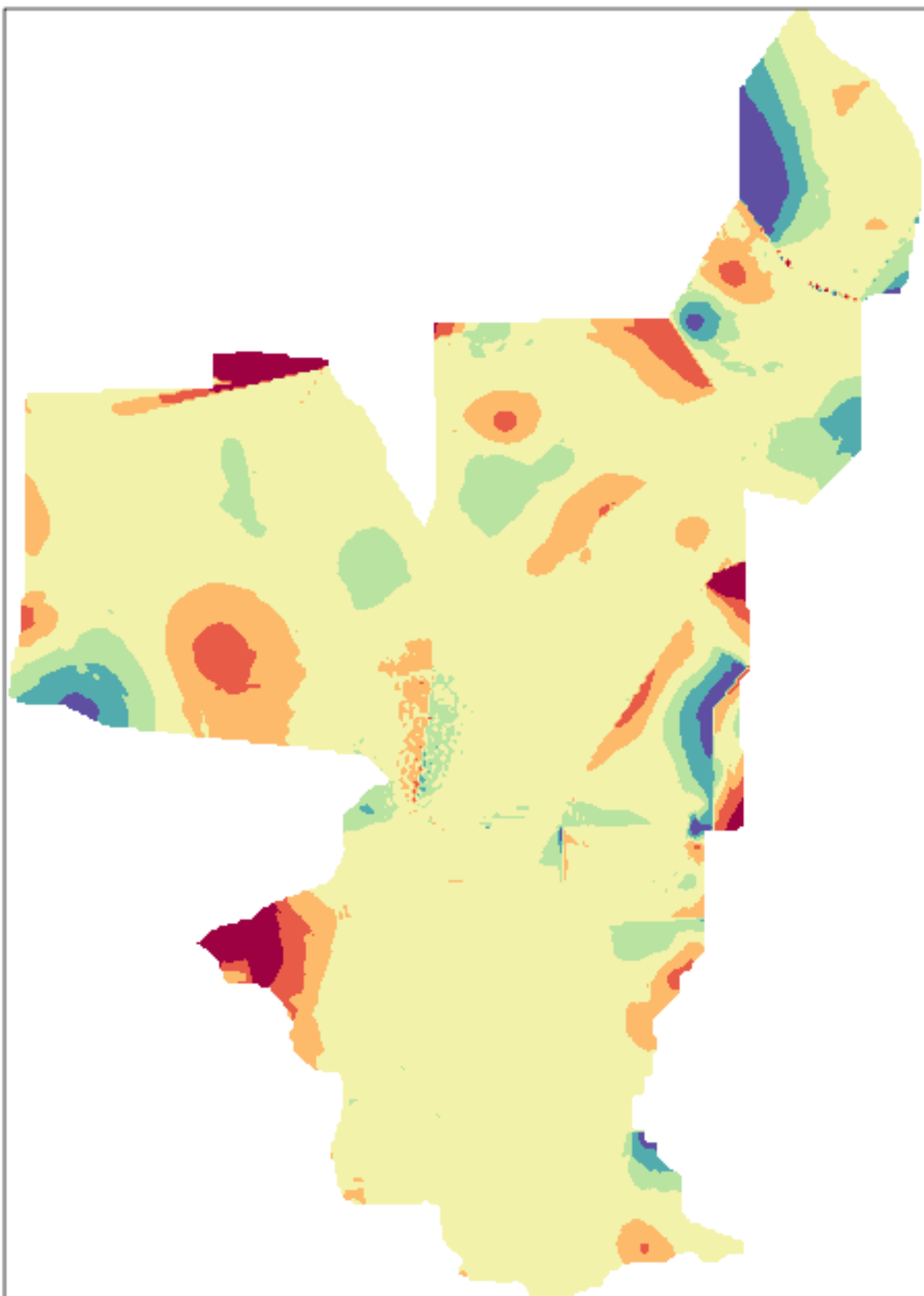
-15

-30



EDEN water-level difference maps (V2 - V1) for 01/25/2004

Diff.  
(cm)



30

15

5

0

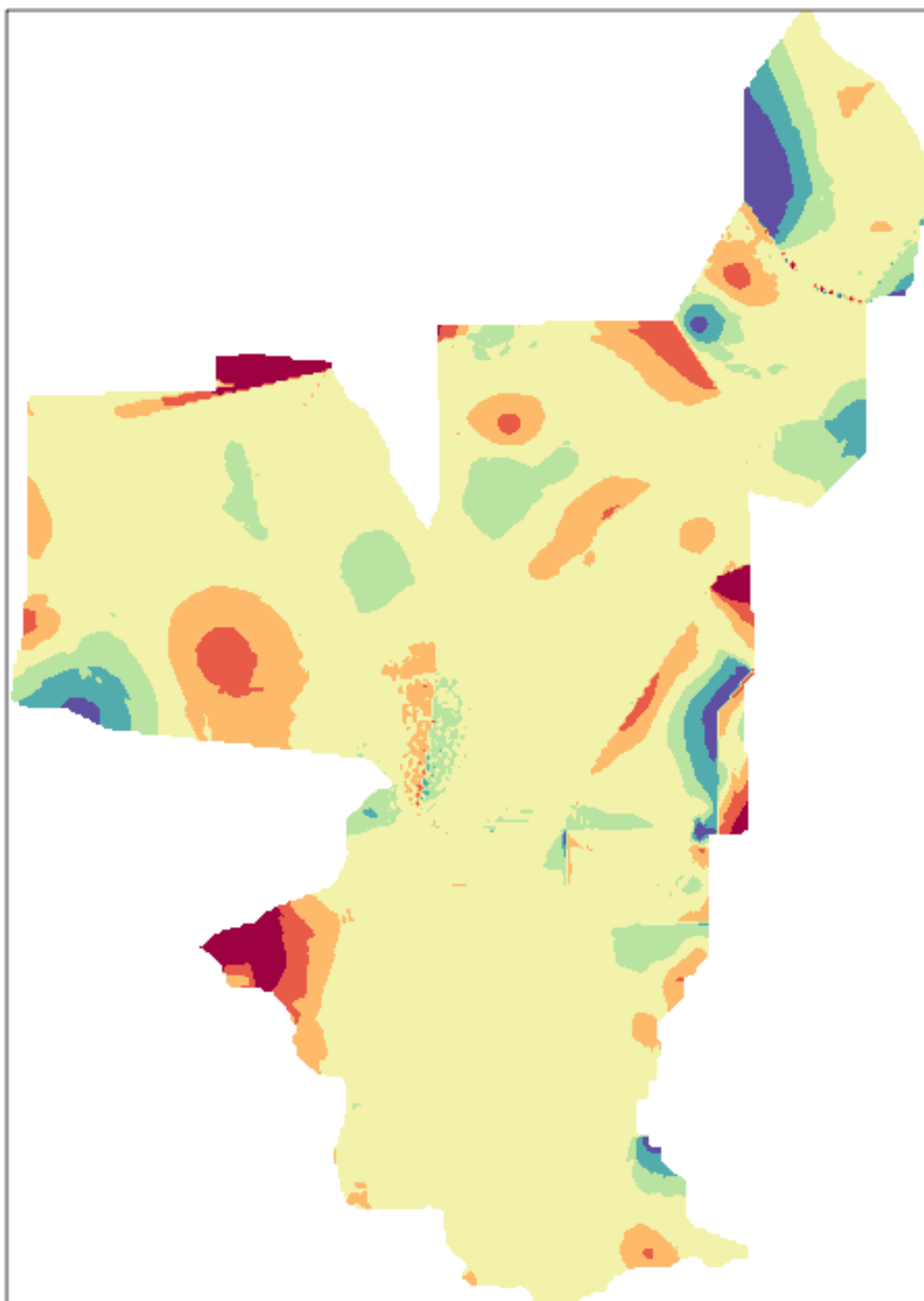
-5

-15

-30

EDEN water-level difference maps (V2 - V1) for 01/26/2004

Diff.  
(cm)



30

15

5

0

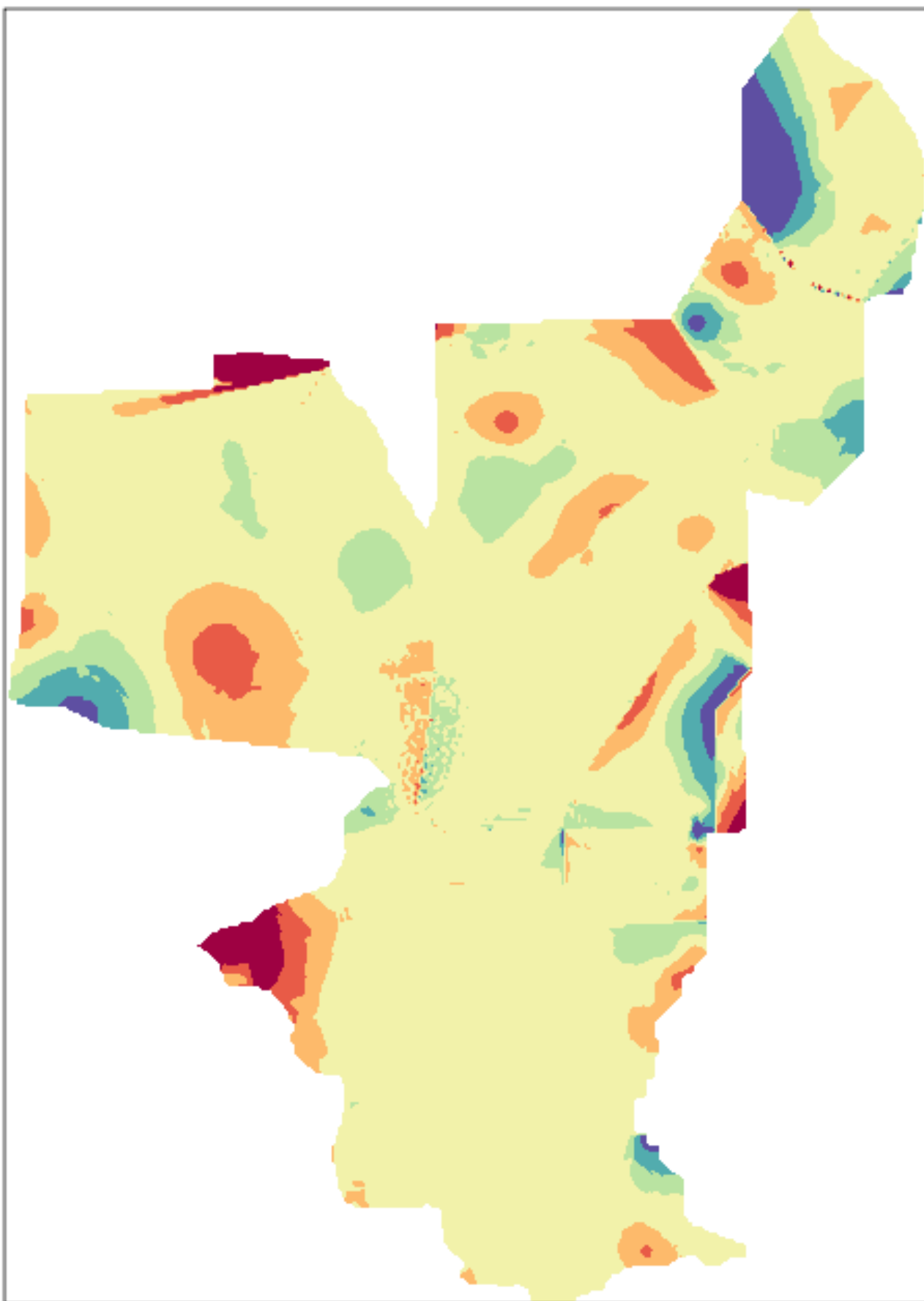
-5

-15

-30

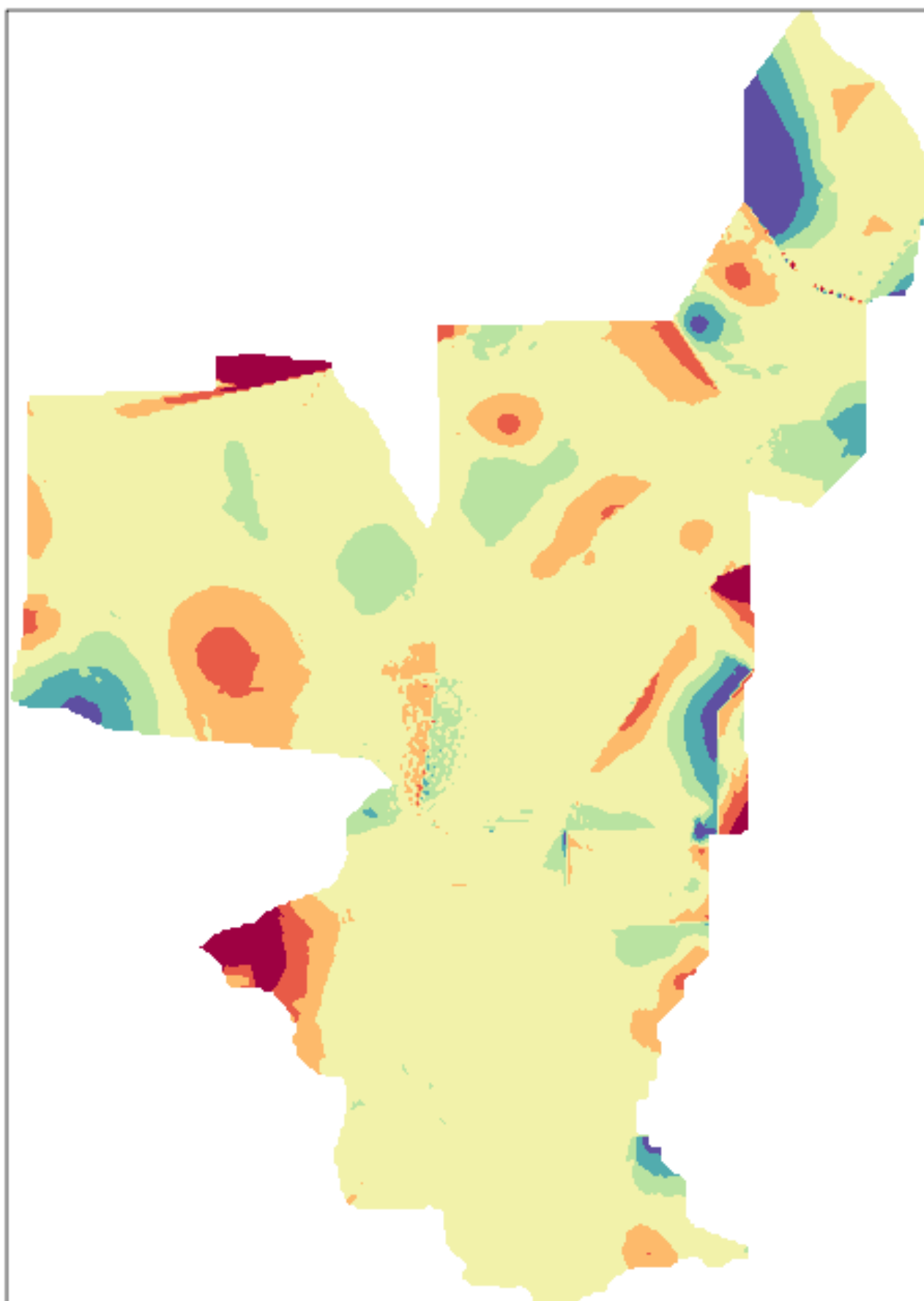
EDEN water-level difference maps (V2 - V1) for 01/27/2004

Diff.  
(cm)



EDEN water-level difference maps (V2 - V1) for 01/28/2004

Diff.  
(cm)



30

15

5

0

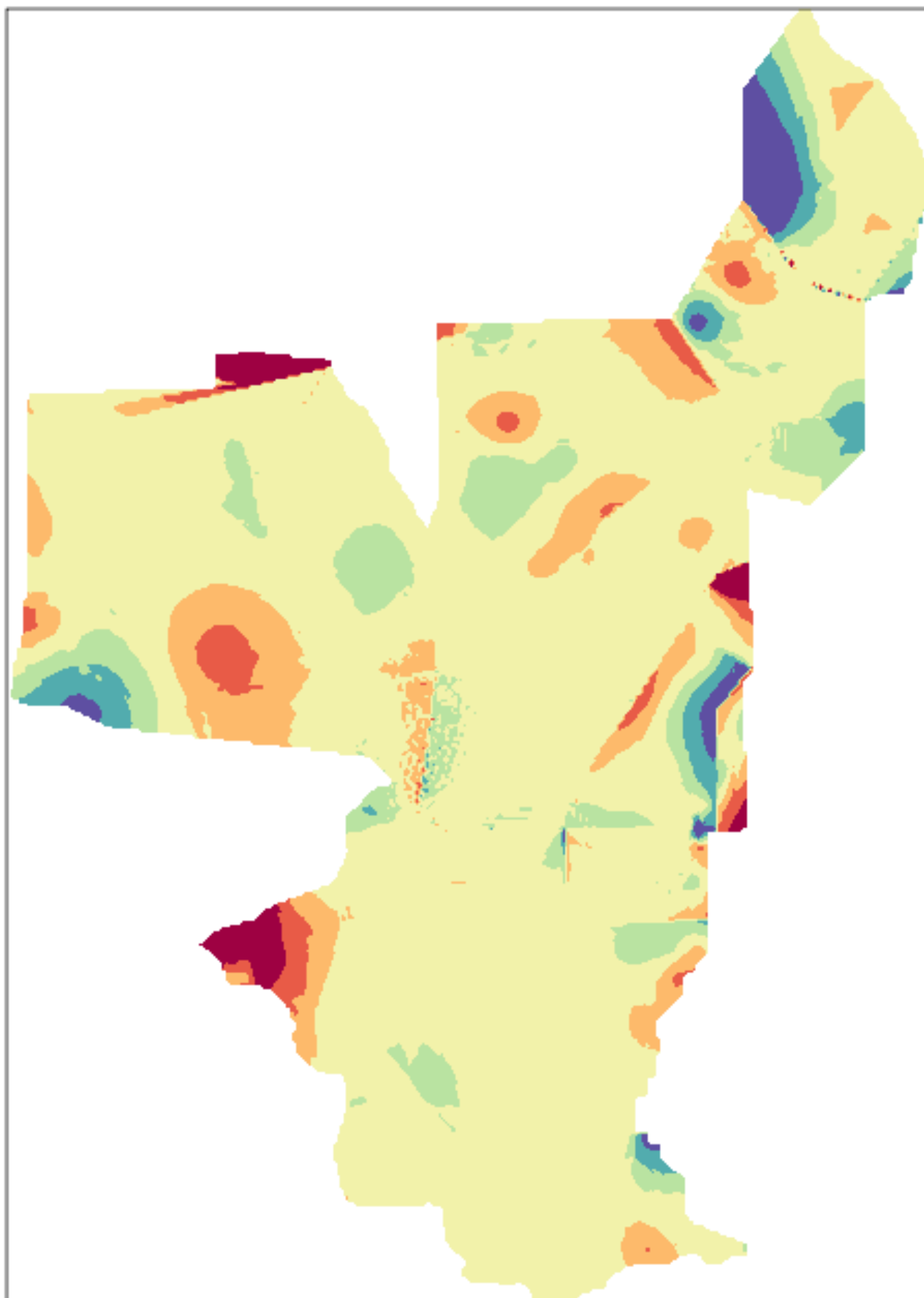
-5

-15

-30

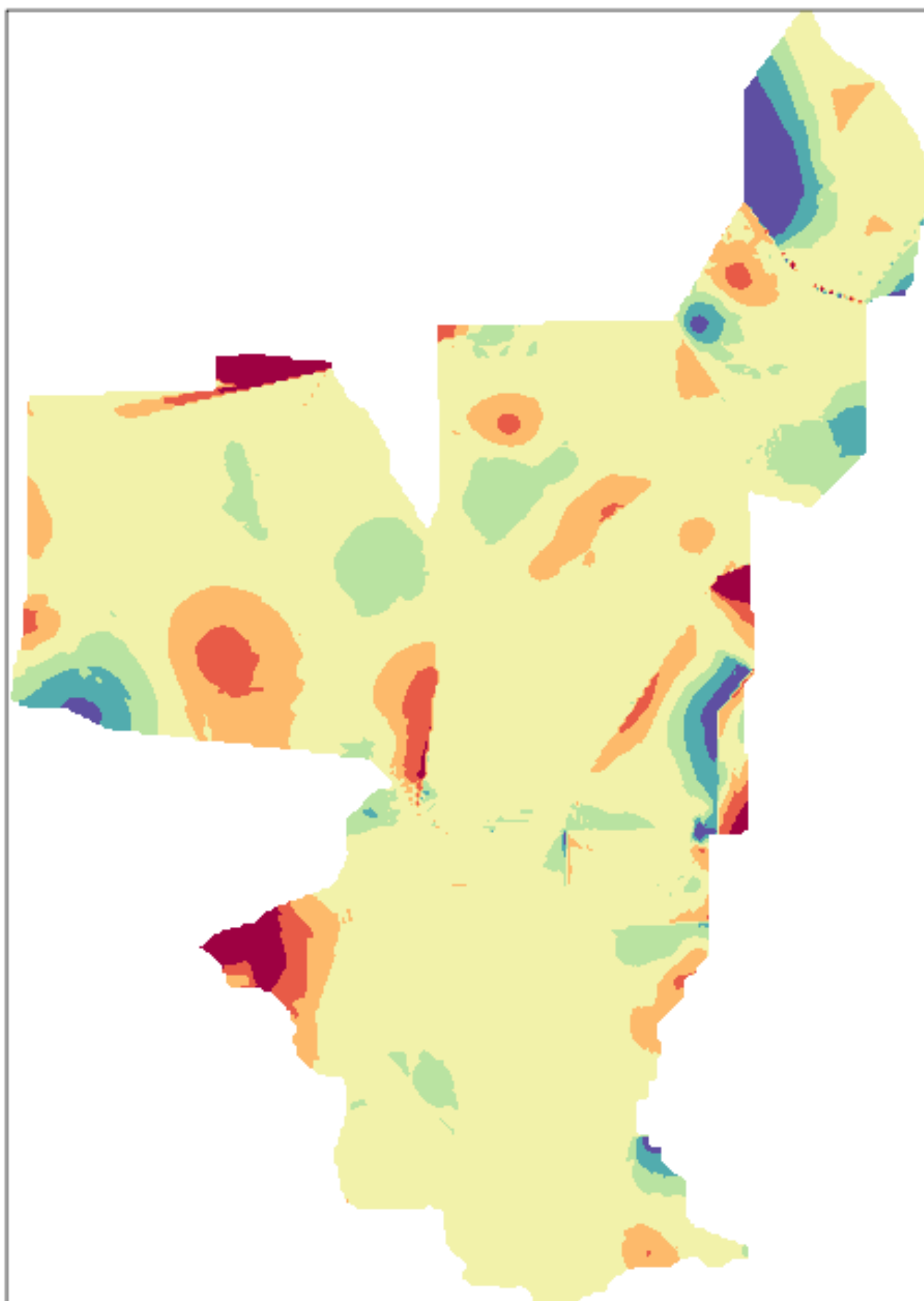
# EDEN water-level difference maps (V2 - V1) for 01/29/2004

Diff.  
(cm)



EDEN water-level difference maps (V2 - V1) for 01/30/2004

Diff.  
(cm)



30

15

5

0

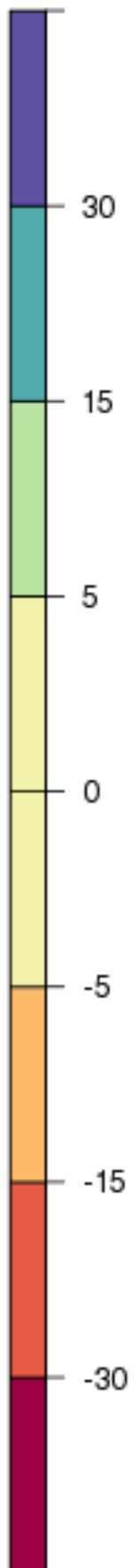
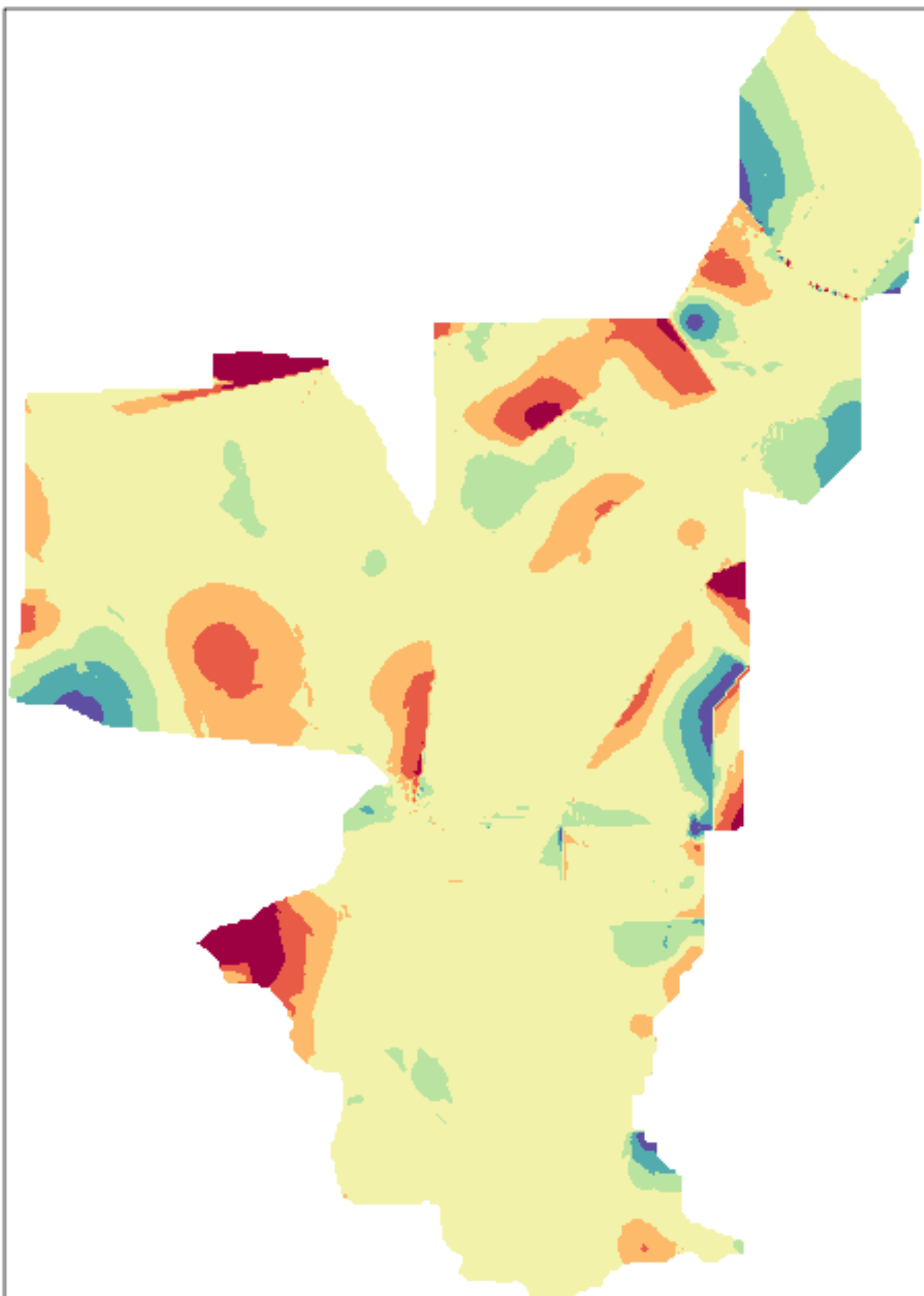
-5

-15

-30

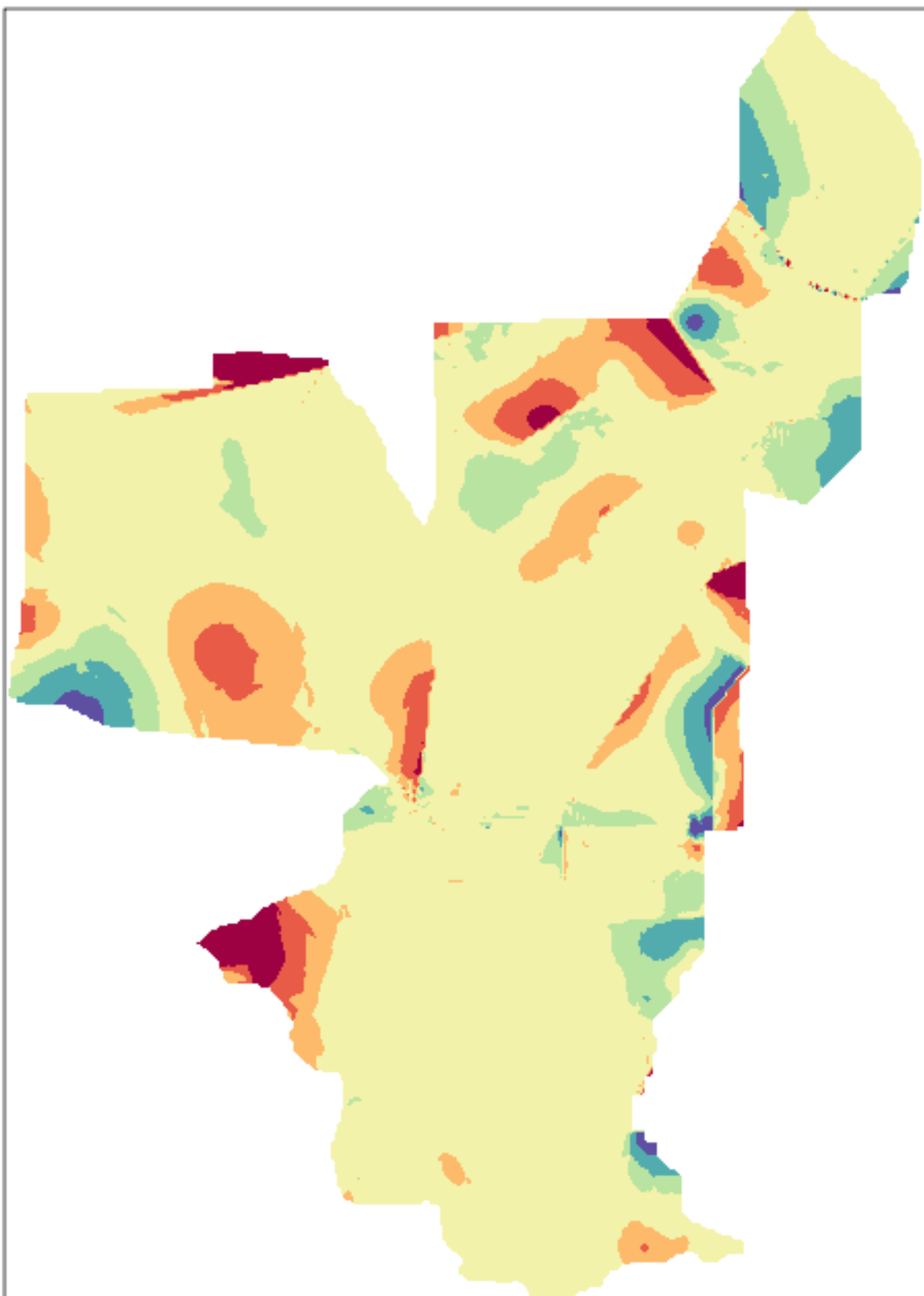
EDEN water-level difference maps (V2 - V1) for 01/31/2004

Diff.  
(cm)



# EDEN water-level difference maps (V2 - V1) for 02/01/2004

Diff.  
(cm)



30

15

5

0

-5

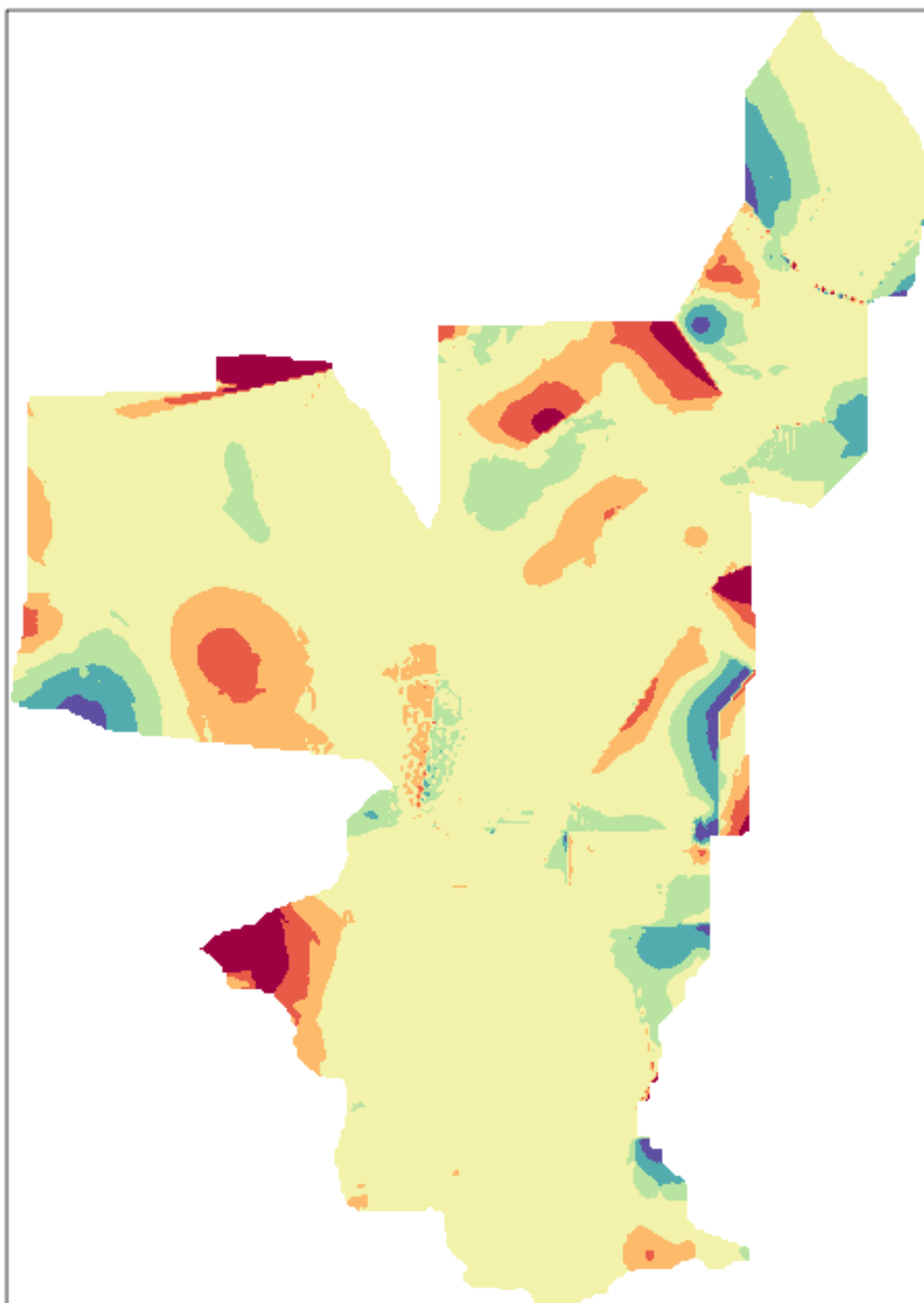
-15

-30



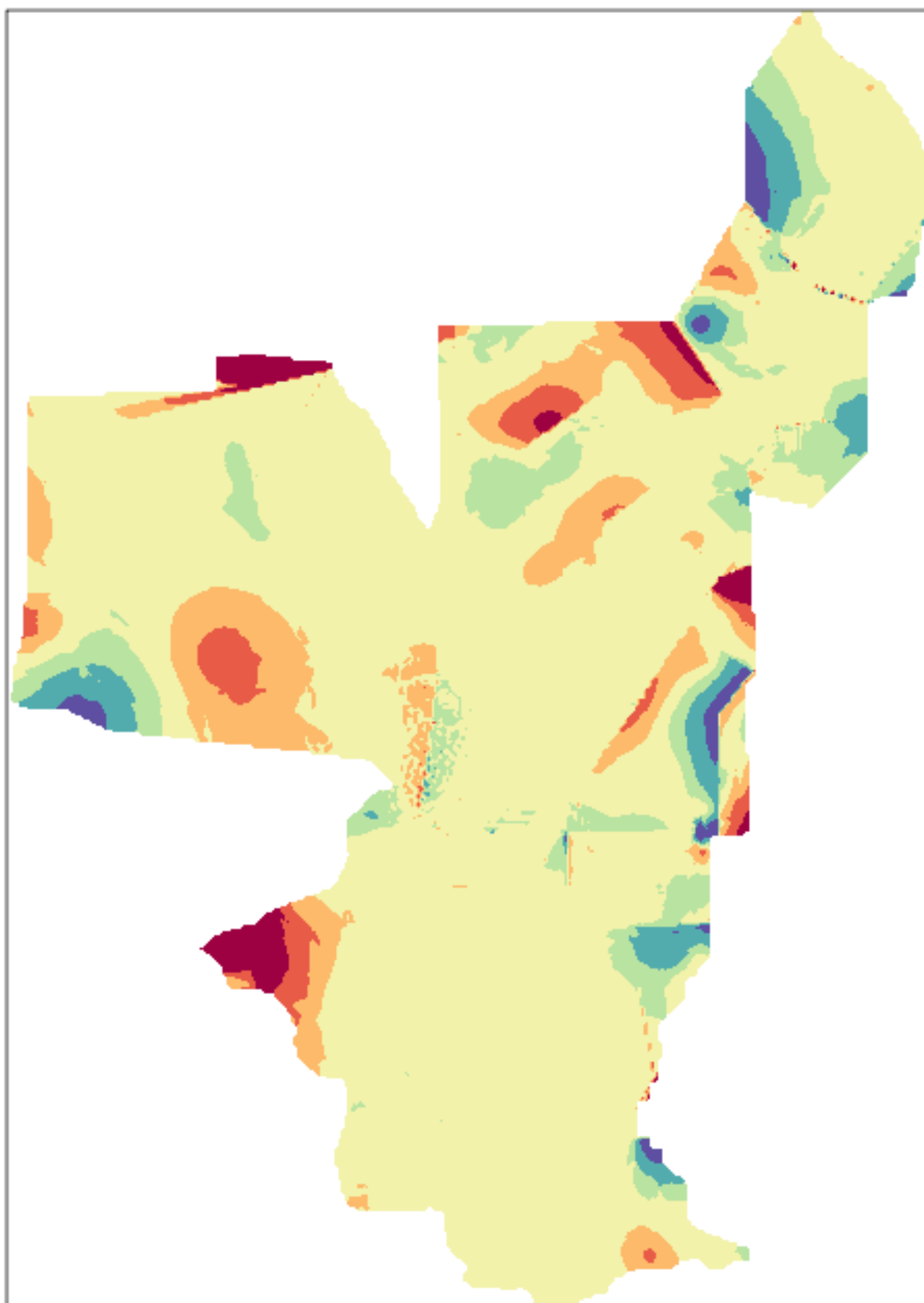
# EDEN water-level difference maps (V2 - V1) for 02/02/2004

Diff.  
(cm)



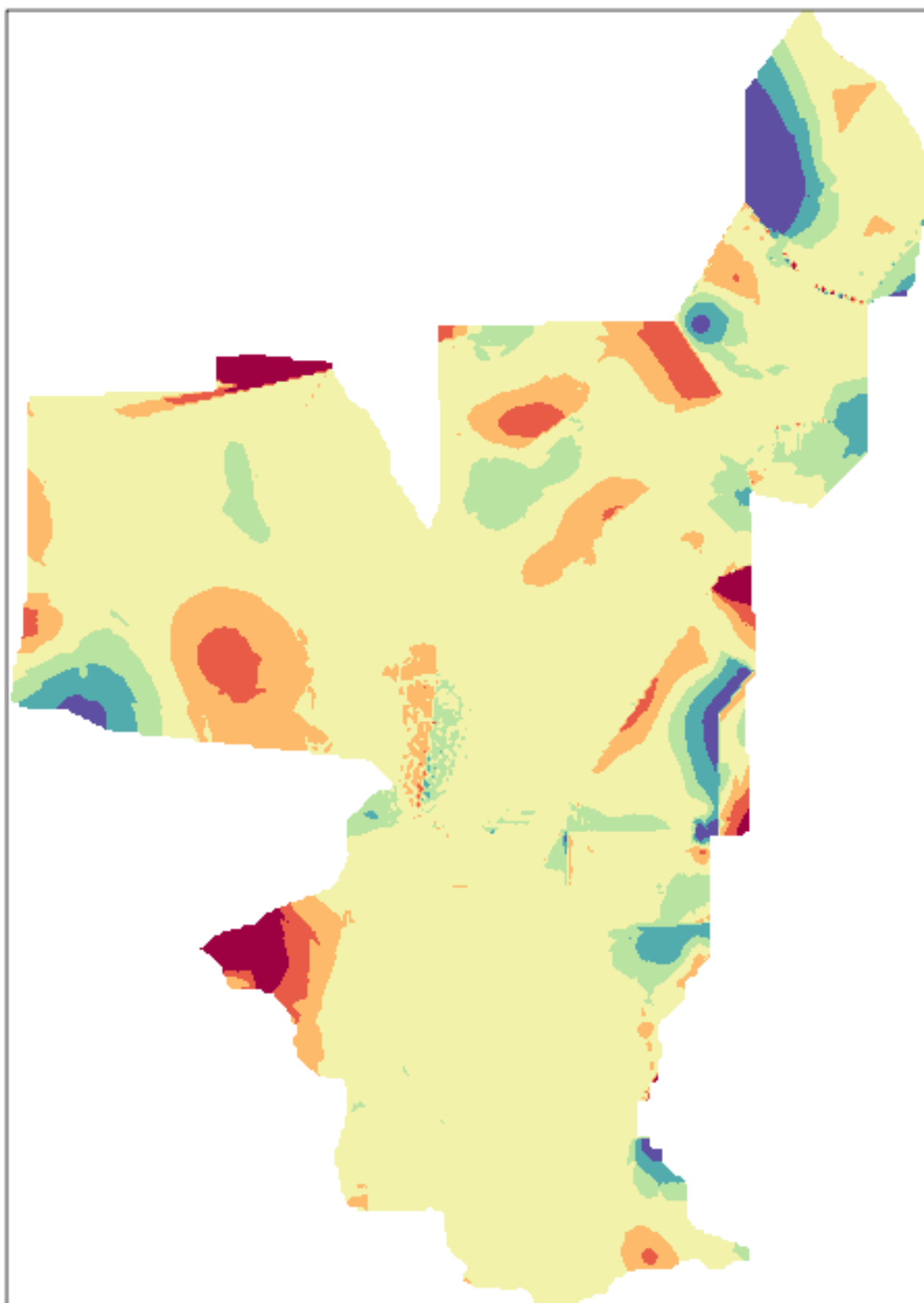
# EDEN water-level difference maps (V2 - V1) for 02/03/2004

Diff.  
(cm)



# EDEN water-level difference maps (V2 - V1) for 02/04/2004

Diff.  
(cm)



30

15

5

0

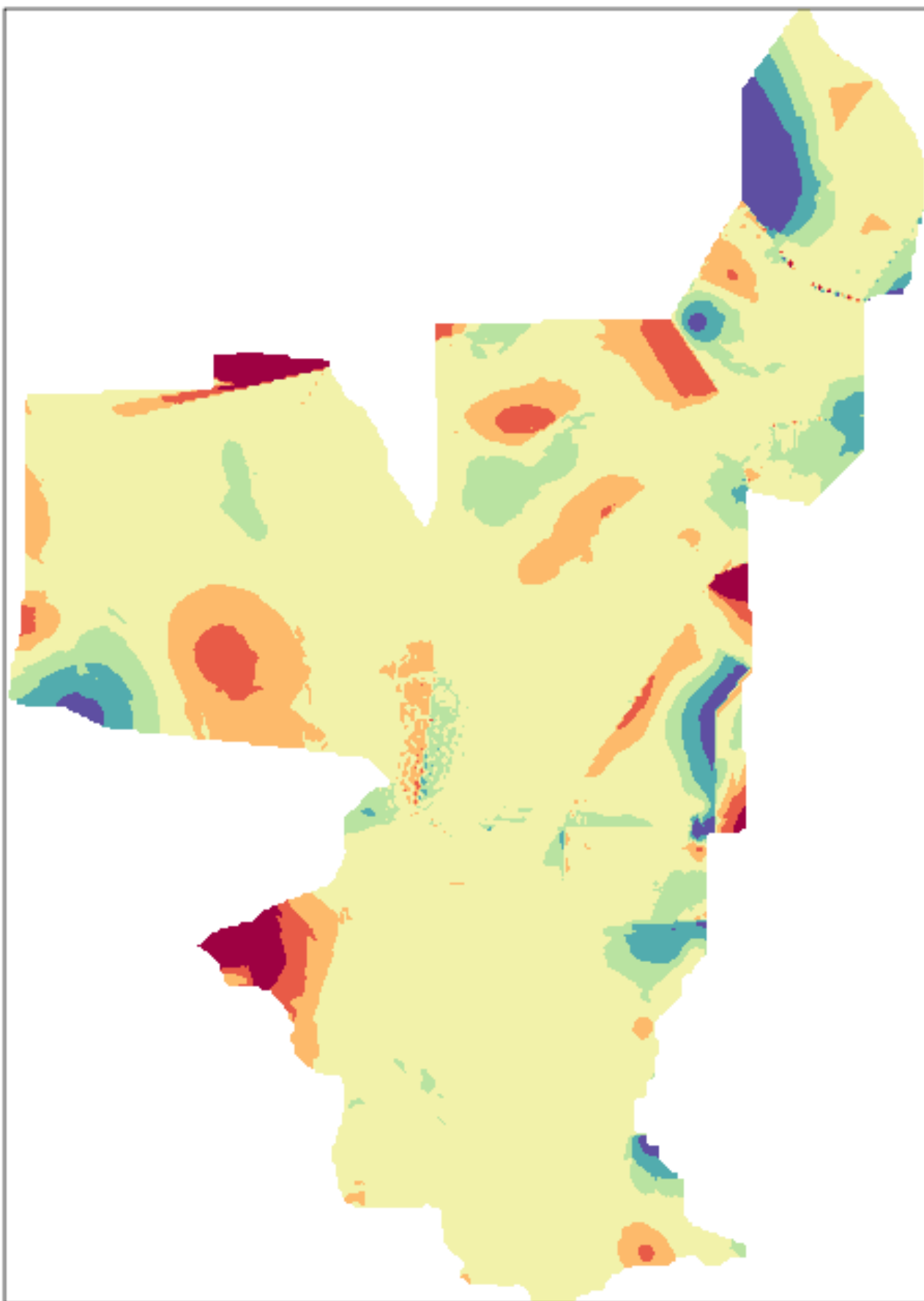
-5

-15

-30

EDEN water-level difference maps (V2 - V1) for 02/05/2004

Diff.  
(cm)



30

15

5

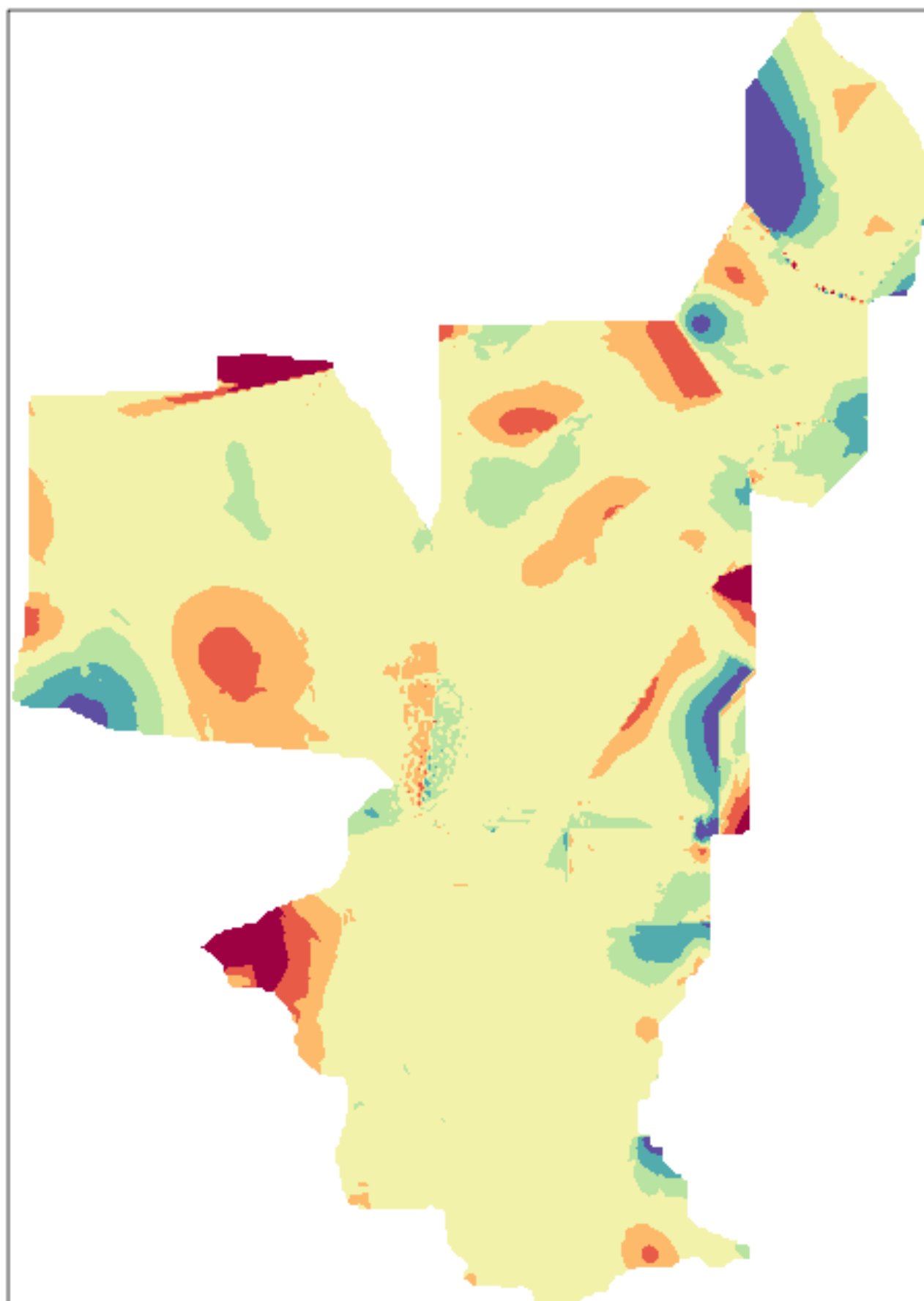
0

-5

-15

-30

EDEN water-level difference maps (V2 - V1) for 02/06/2004



Diff.  
(cm)

30

15

5

0

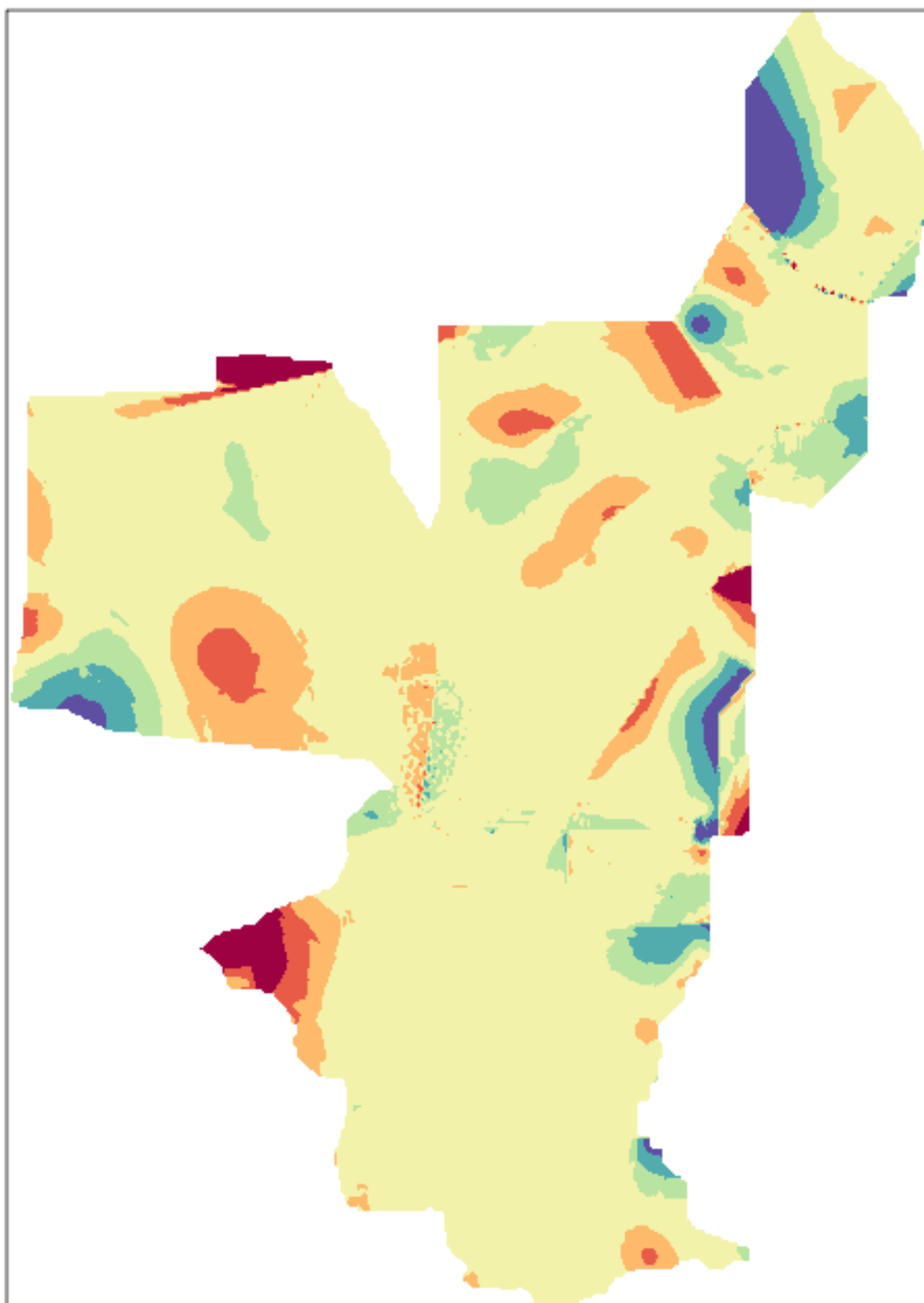
-5

-15

-30

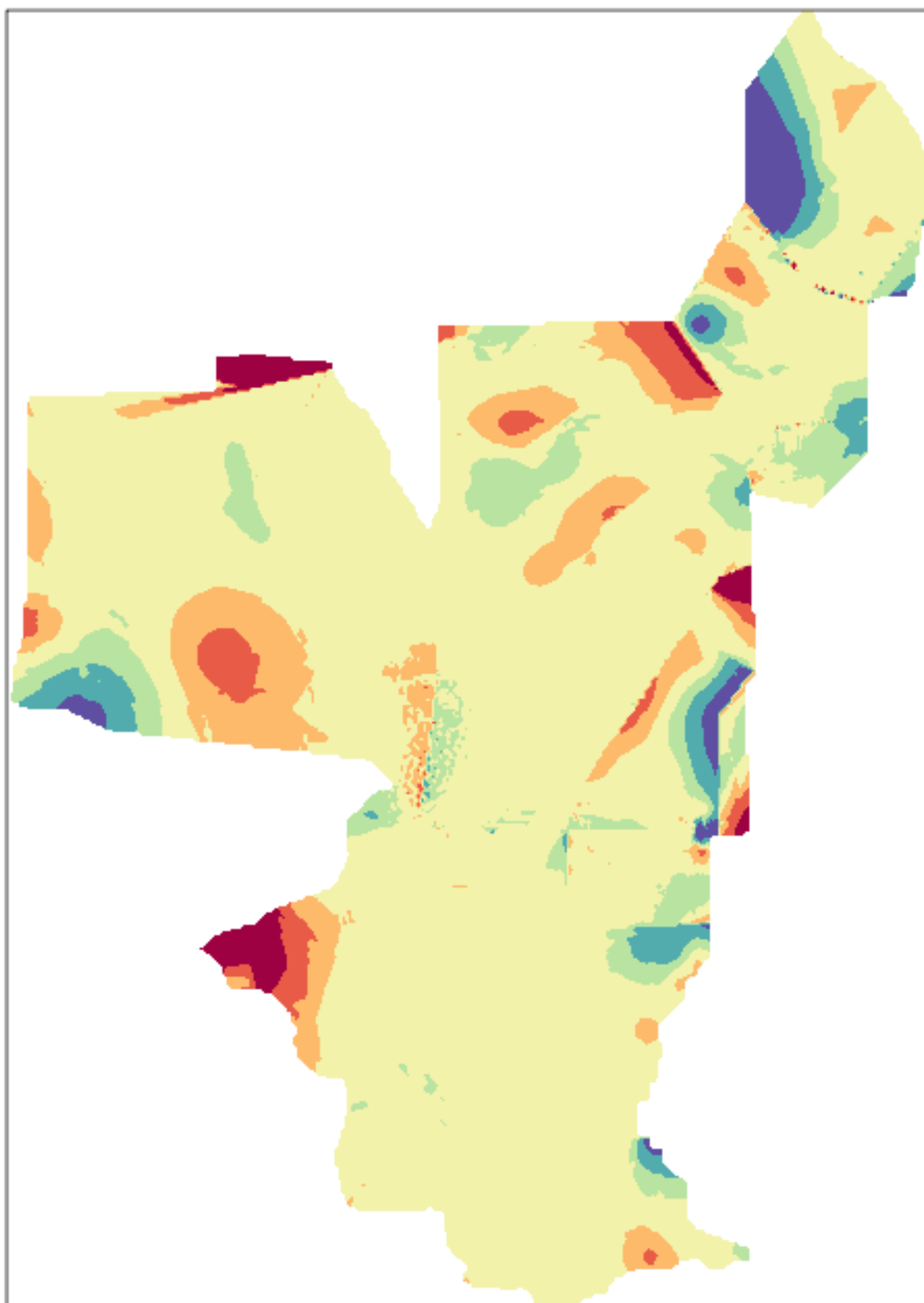
# EDEN water-level difference maps (V2 - V1) for 02/07/2004

Diff.  
(cm)

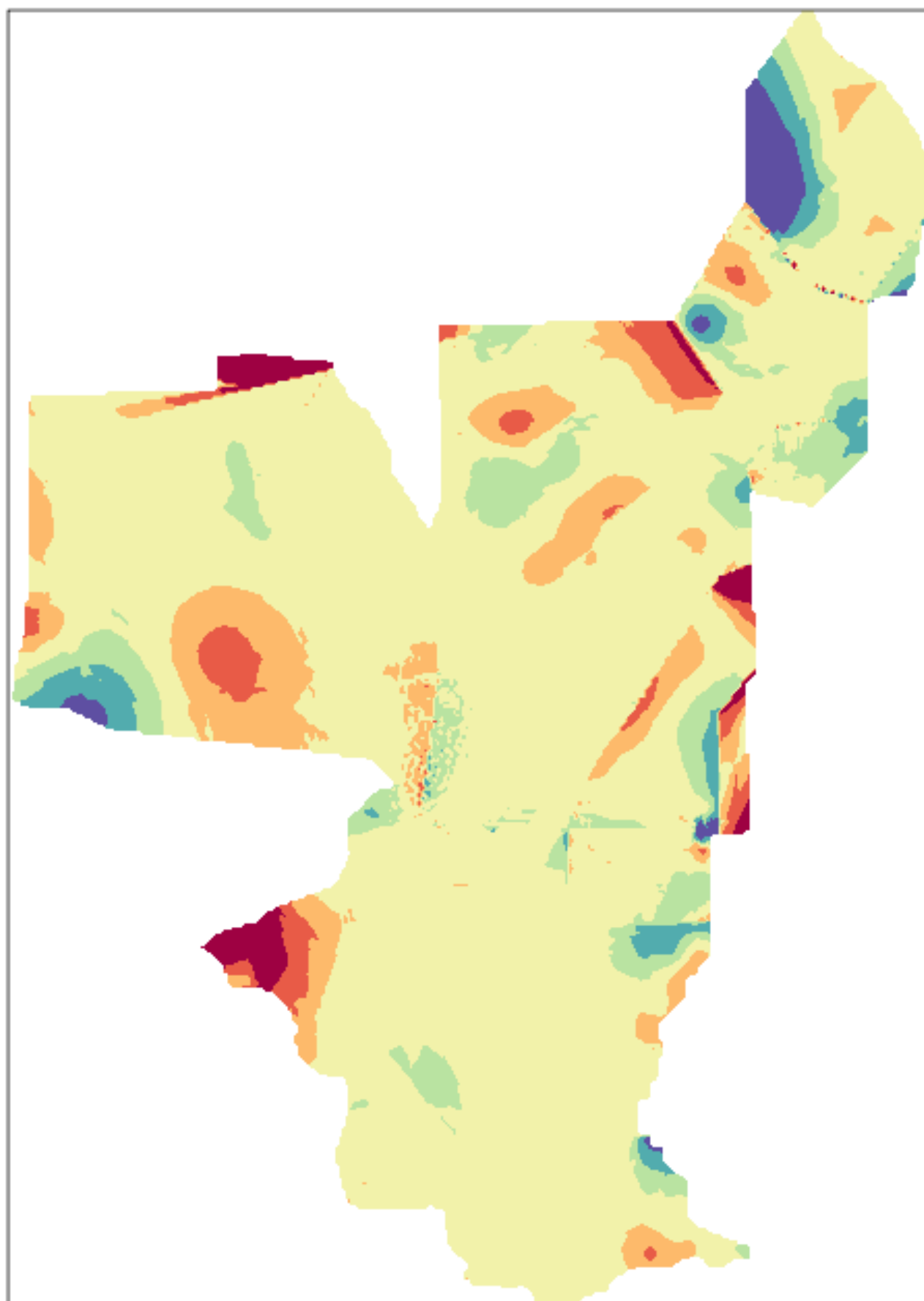


# EDEN water-level difference maps (V2 - V1) for 02/08/2004

Diff.  
(cm)



EDEN water-level difference maps (V2 - V1) for 02/09/2004



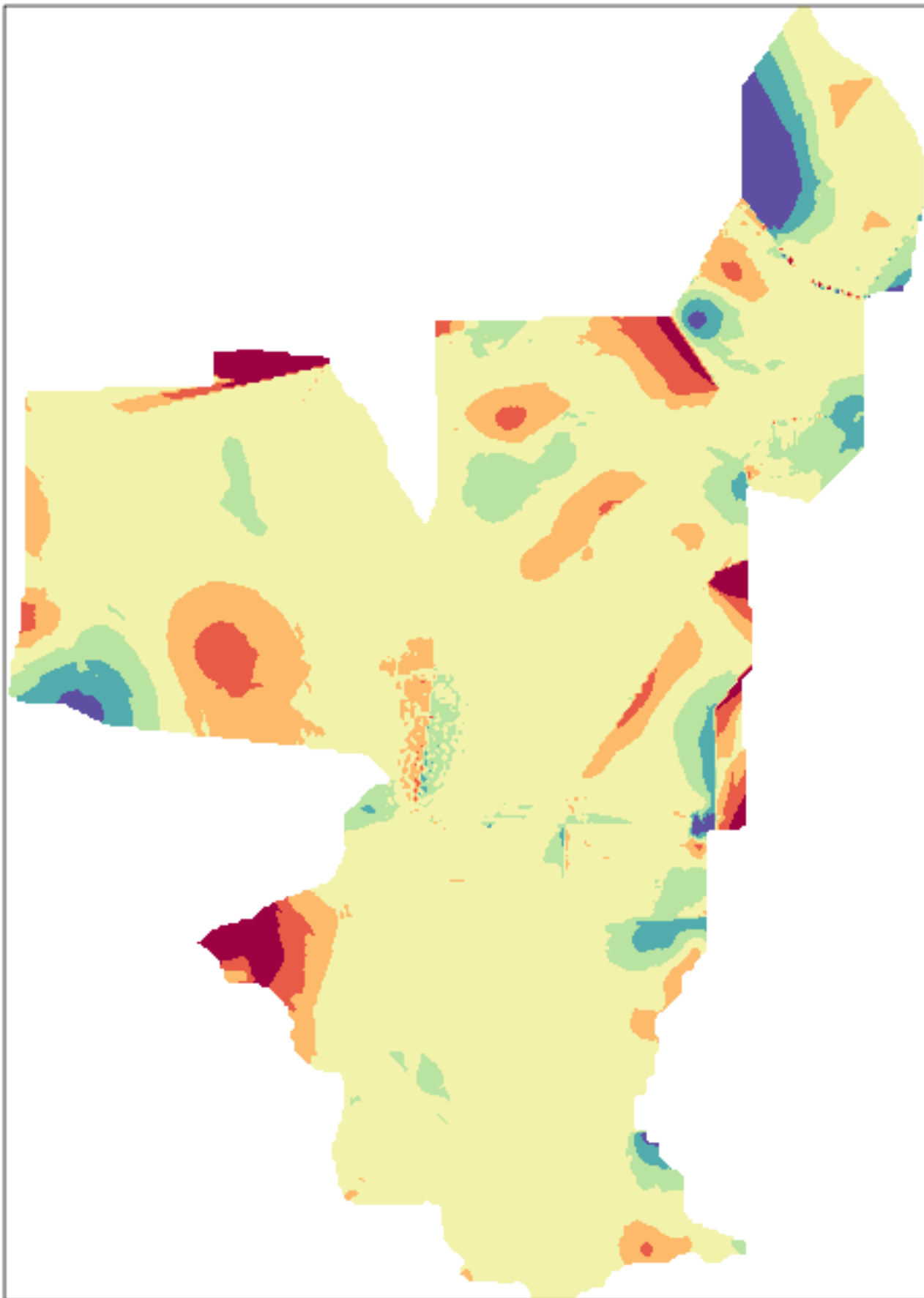
Diff.  
(cm)





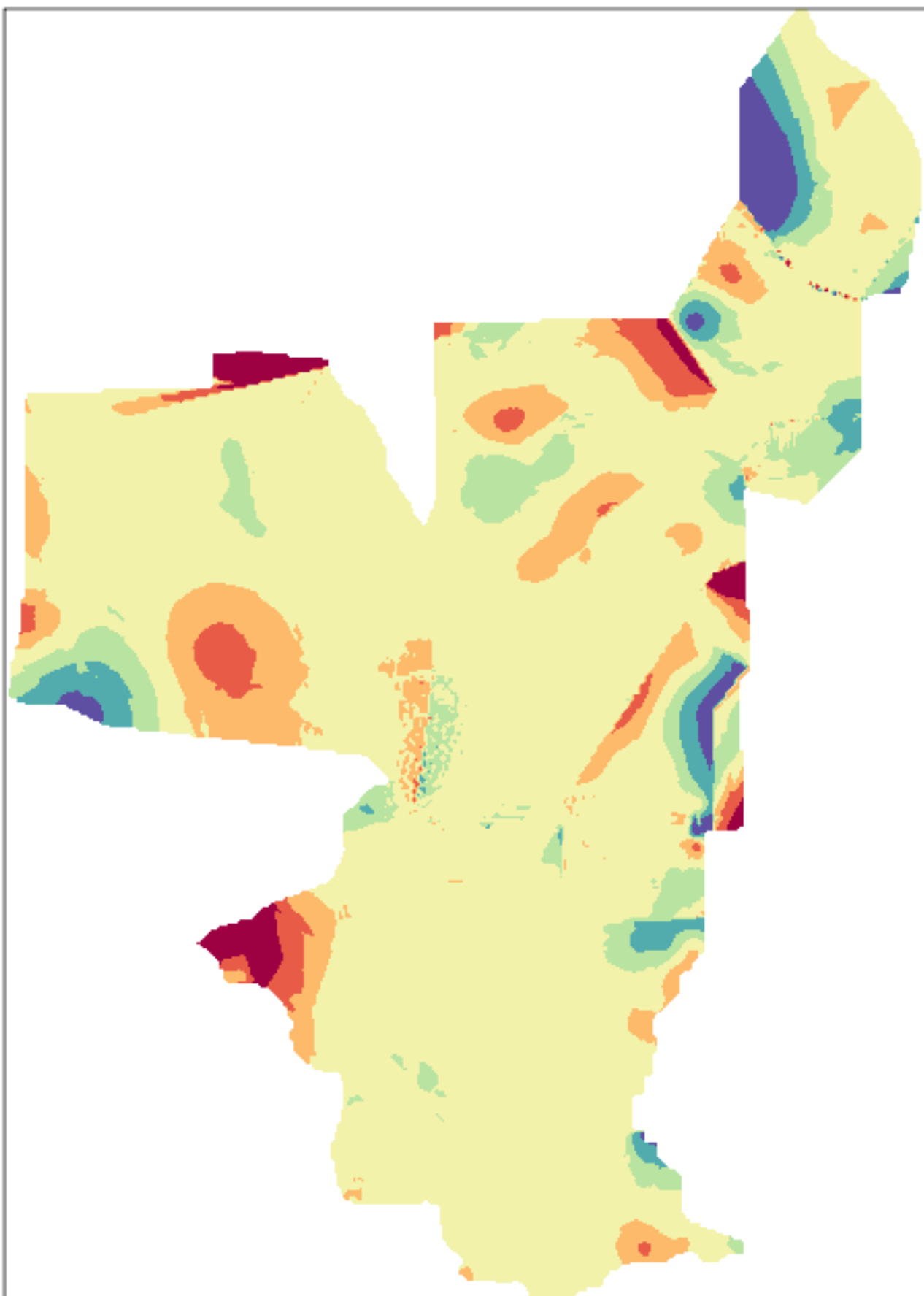
EDEN water-level difference maps (V2 - V1) for 02/10/2004

Diff.  
(cm)



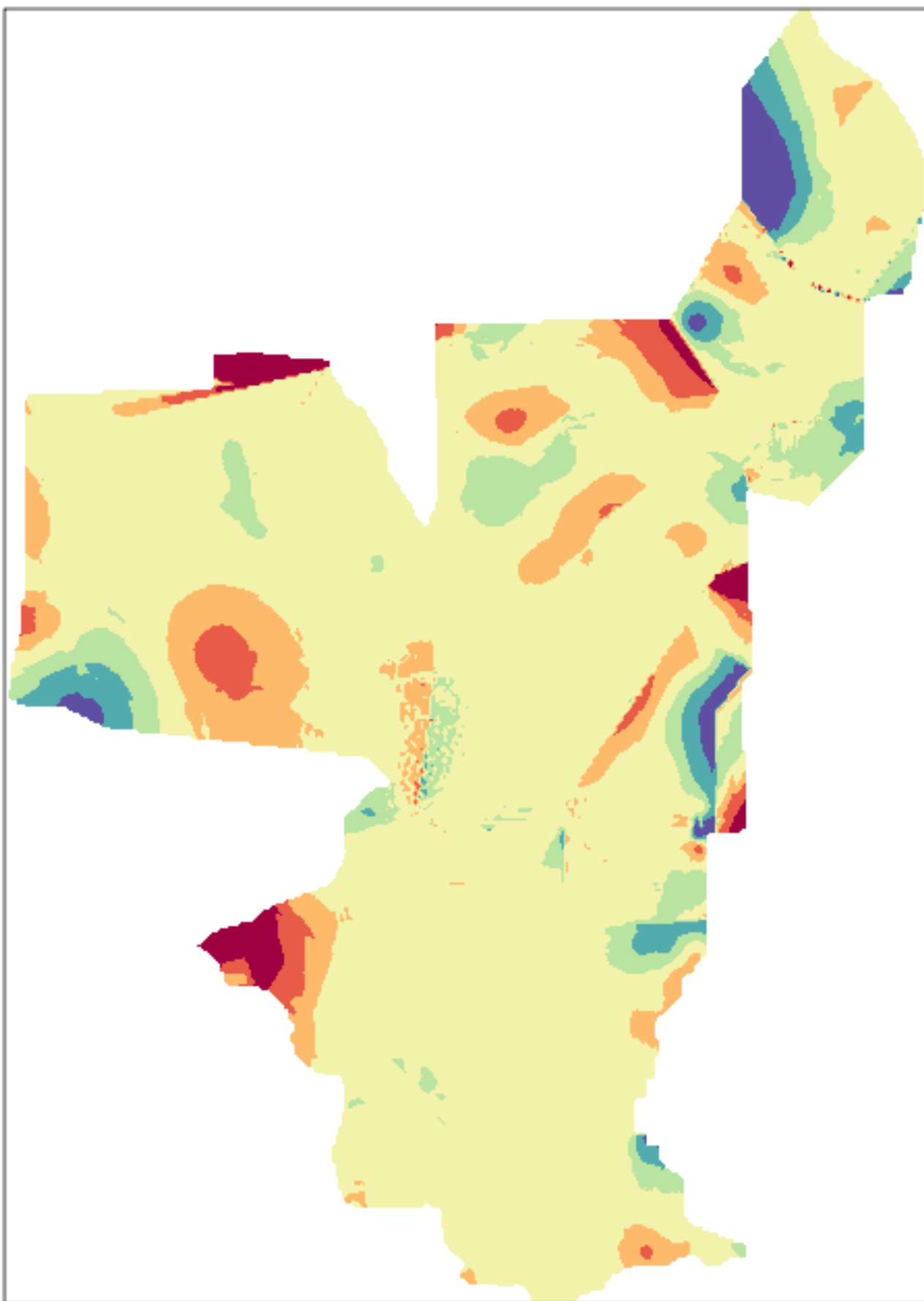
EDEN water-level difference maps (V2 - V1) for 02/11/2004

Diff.  
(cm)



EDEN water-level difference maps (V2 - V1) for 02/12/2004

Diff.  
(cm)



30

15

5

0

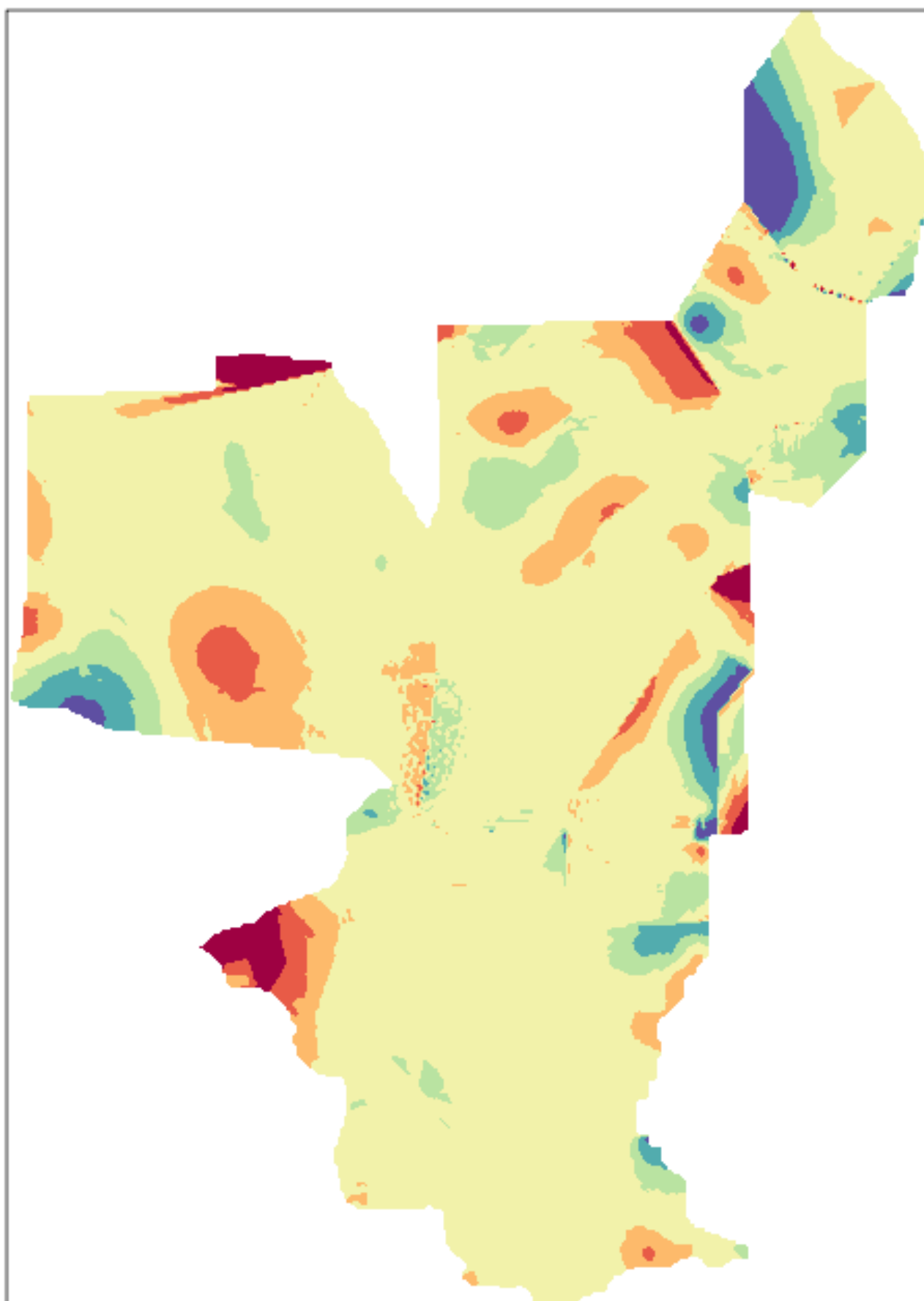
-5

-15

-30

EDEN water-level difference maps (V2 - V1) for 02/13/2004

Diff.  
(cm)



30

15

5

0

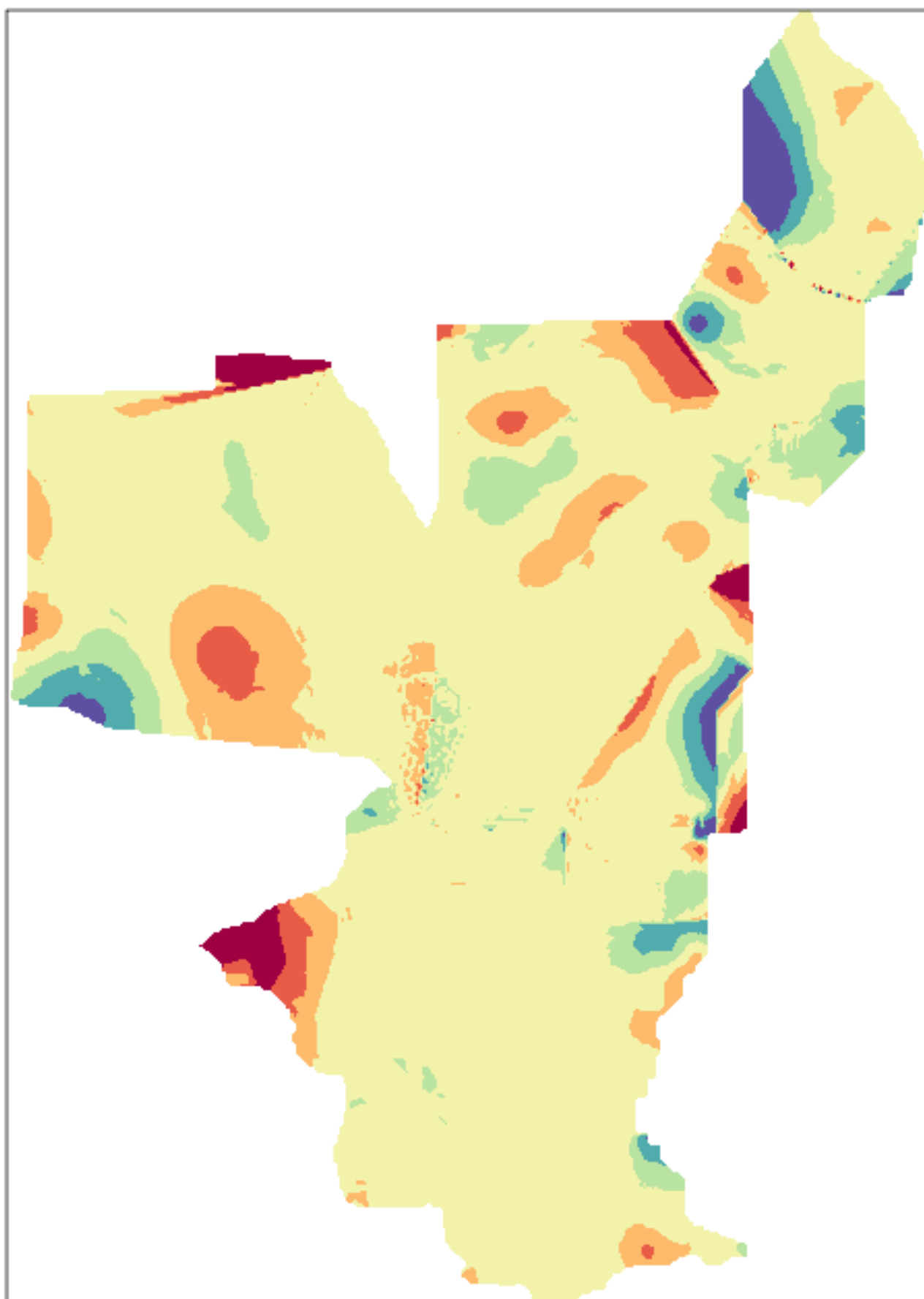
-5

-15

-30

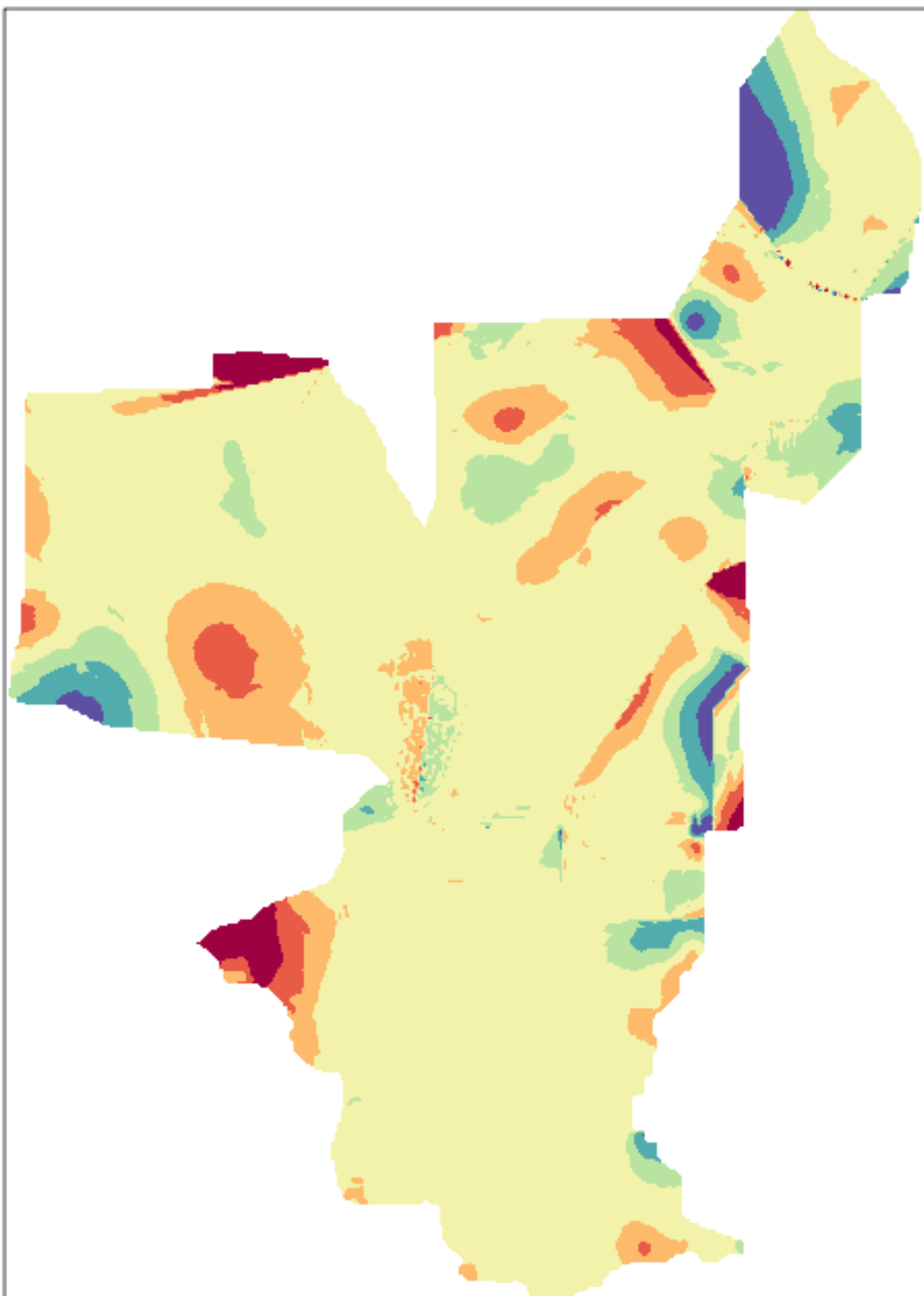
EDEN water-level difference maps (V2 - V1) for 02/14/2004

Diff.  
(cm)



EDEN water-level difference maps (V2 - V1) for 02/15/2004

Diff.  
(cm)



30

15

5

0

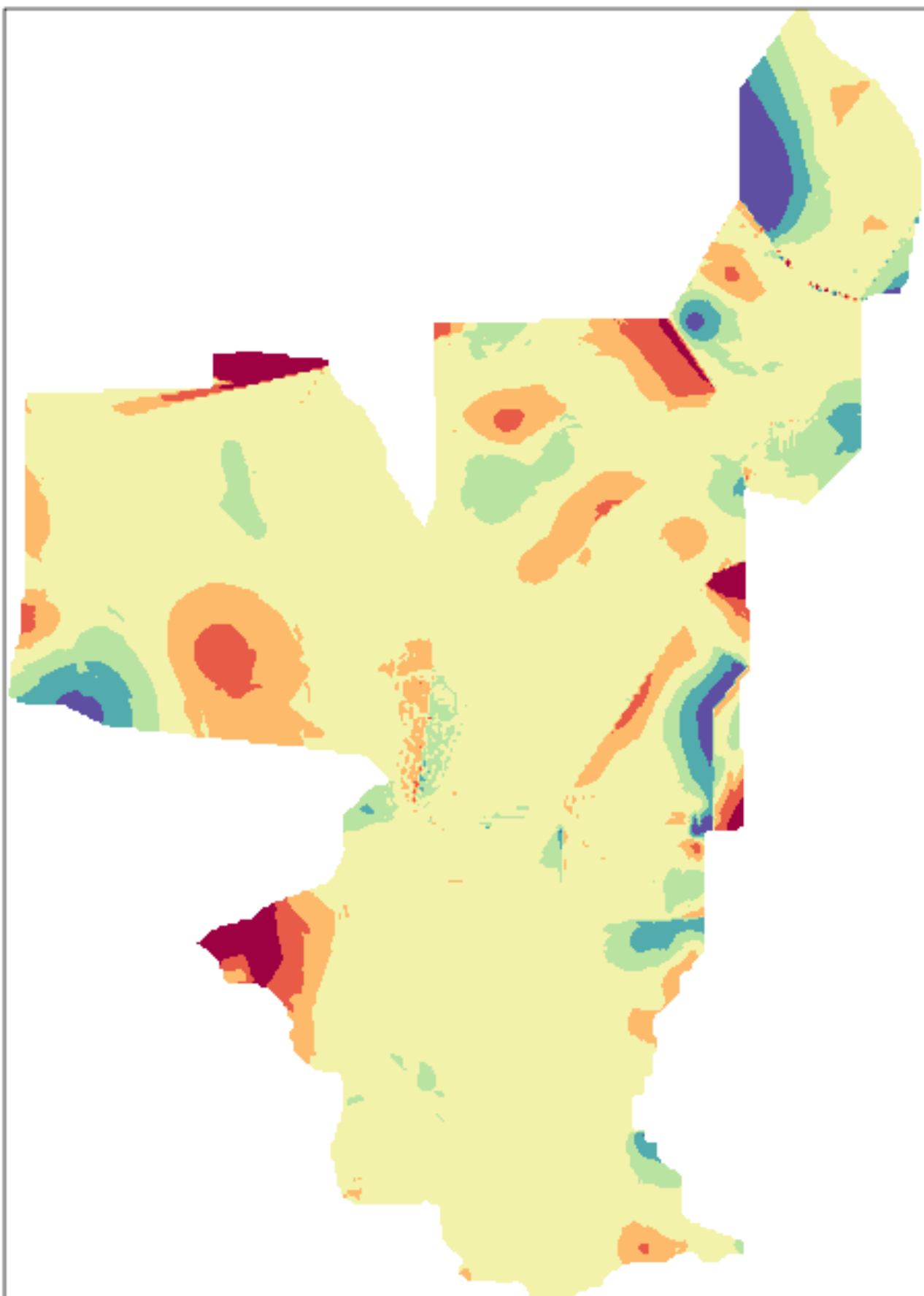
-5

-15

-30

EDEN water-level difference maps (V2 - V1) for 02/16/2004

Diff.  
(cm)



30

15

5

0

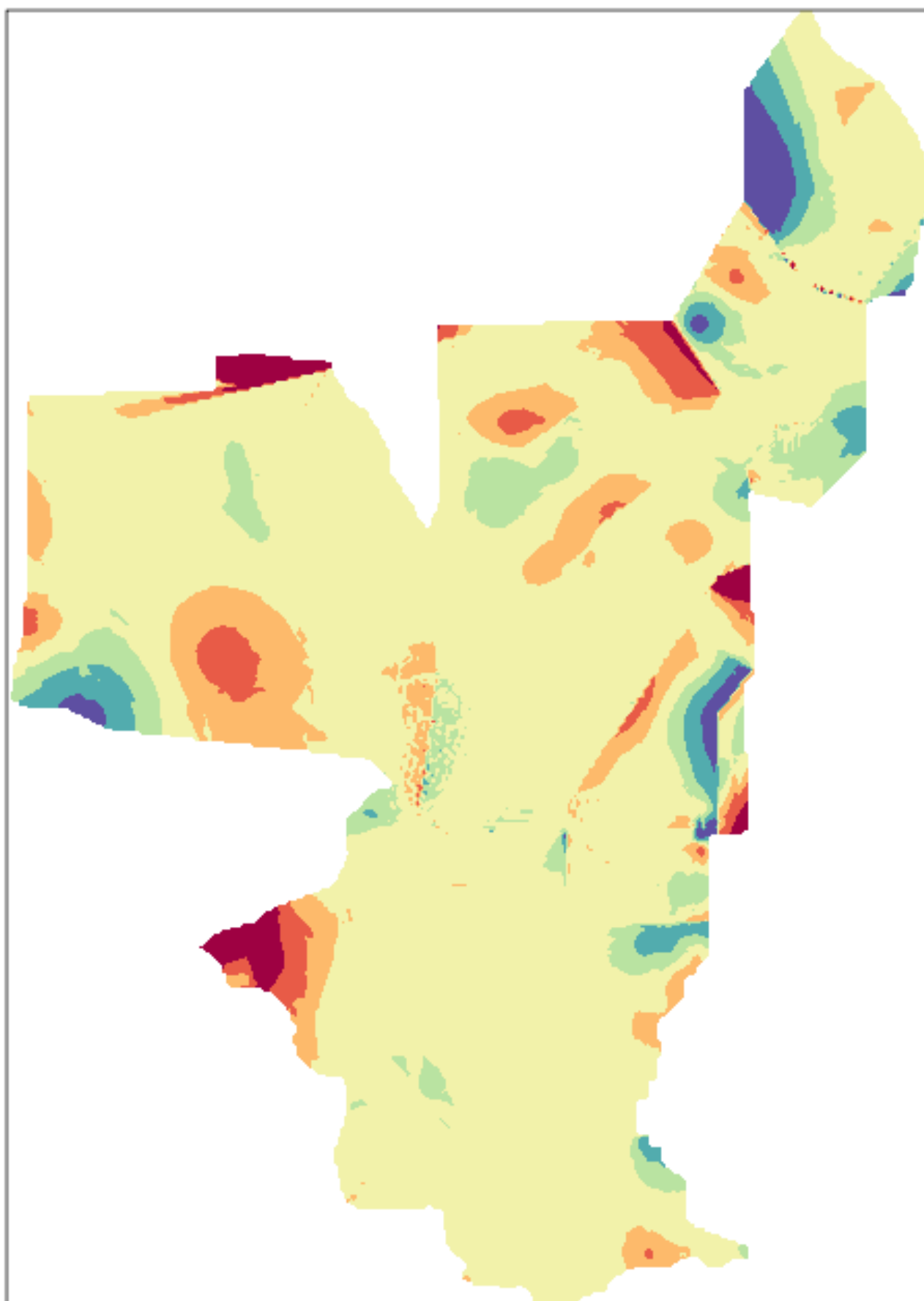
-5

-15

-30

# EDEN water-level difference maps (V2 - V1) for 02/17/2004

Diff.  
(cm)



30

15

5

0

-5

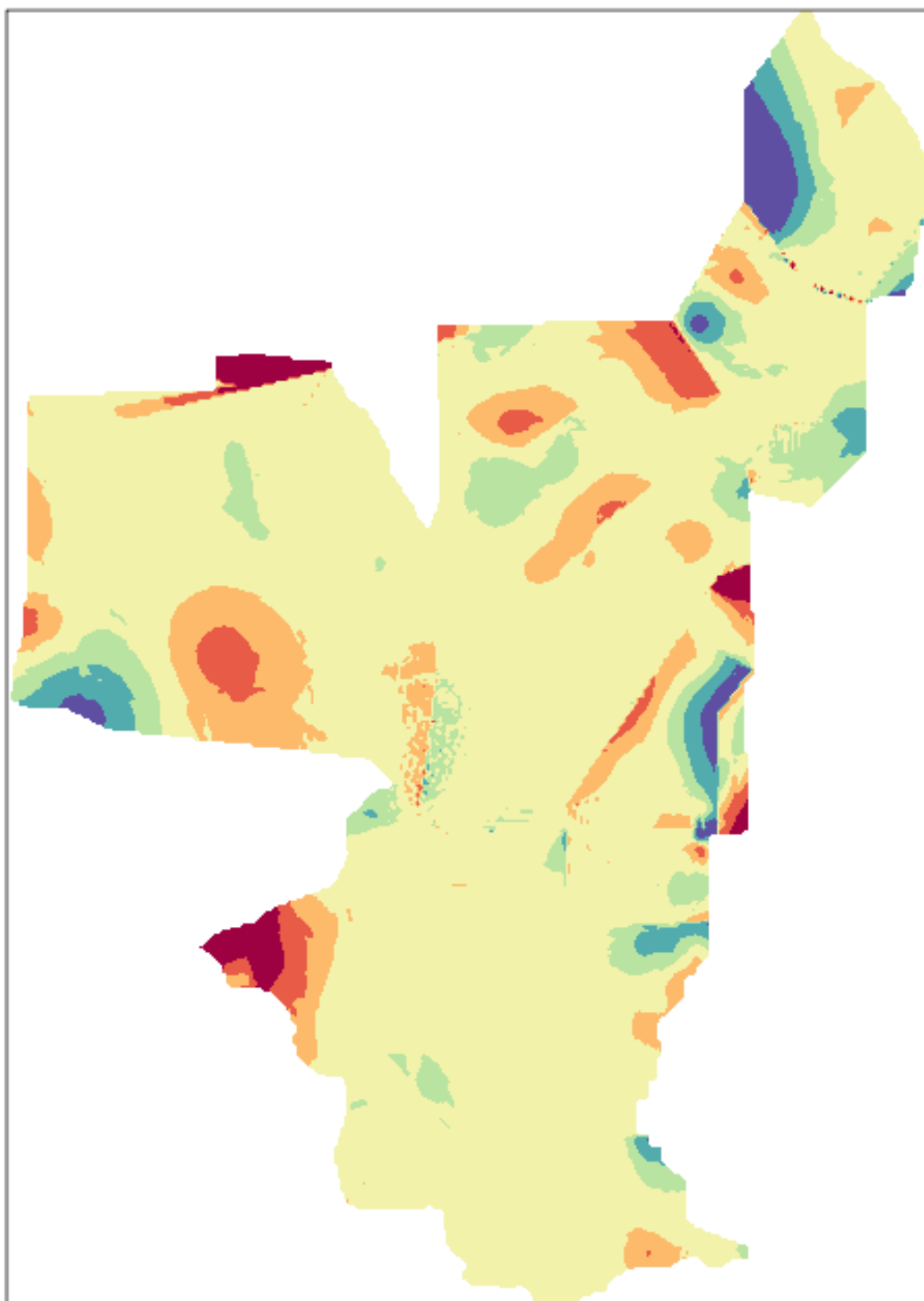
-15

-30



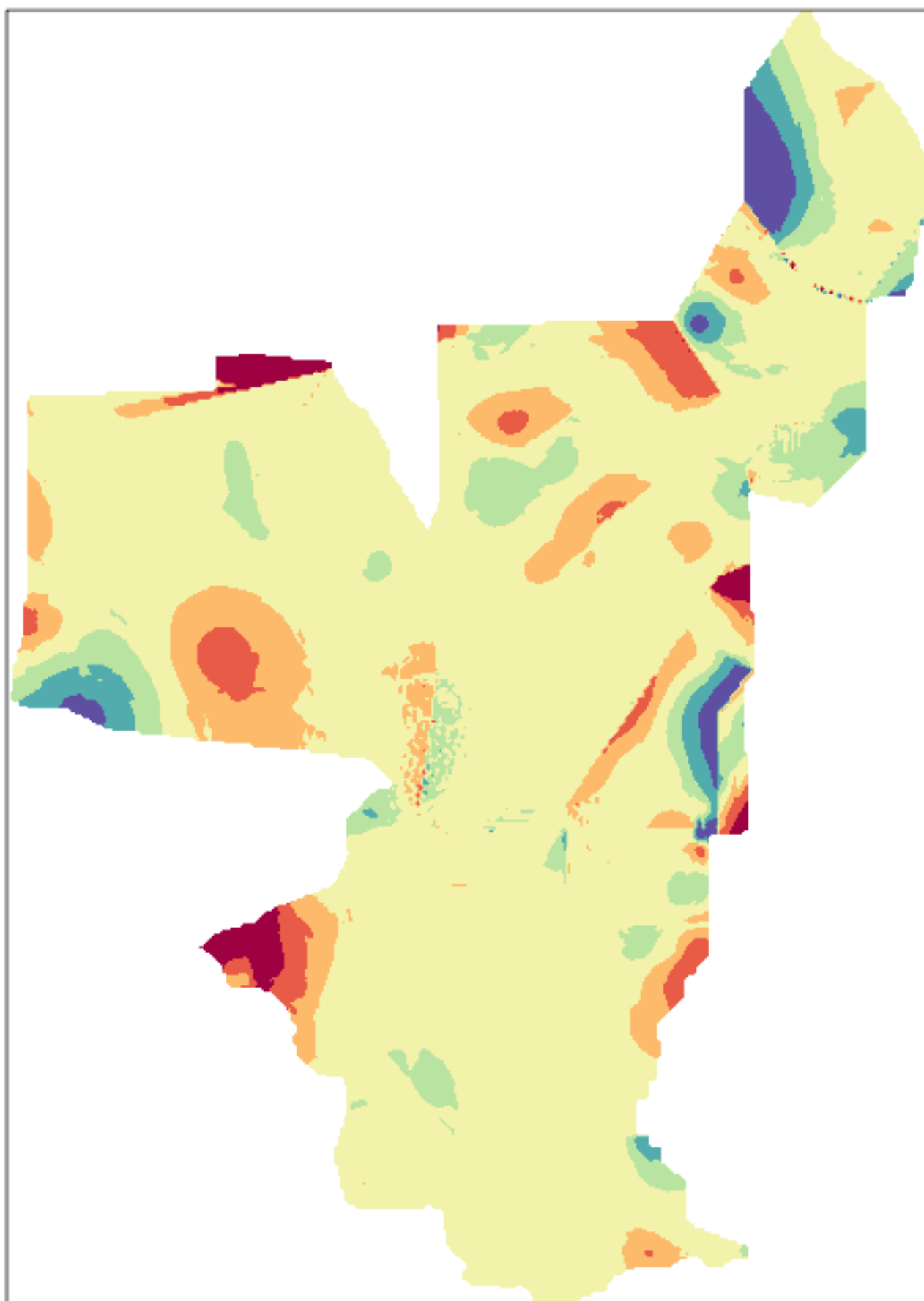
EDEN water-level difference maps (V2 - V1) for 02/18/2004

Diff.  
(cm)



EDEN water-level difference maps (V2 - V1) for 02/19/2004

Diff.  
(cm)



30

15

5

0

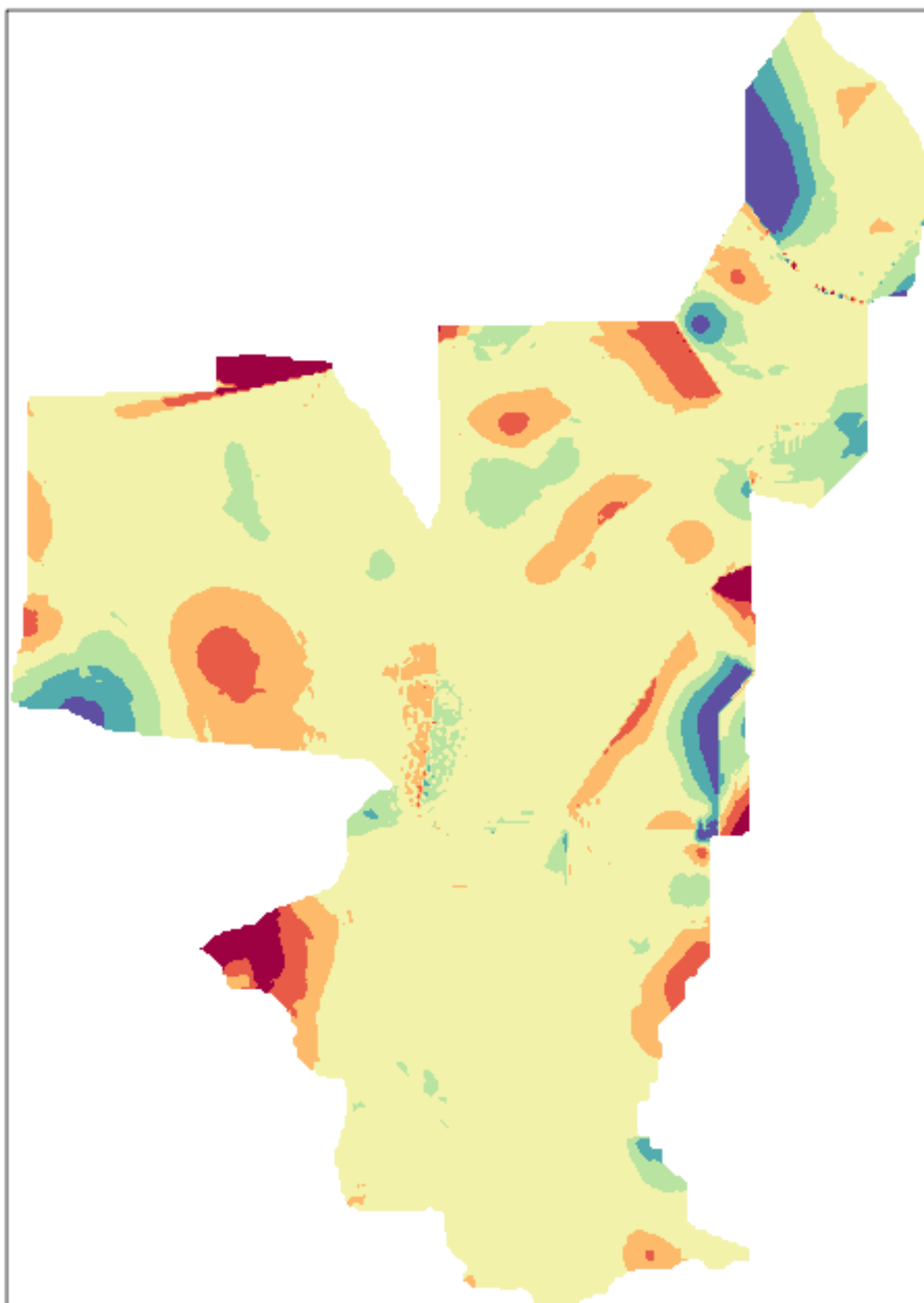
-5

-15

-30

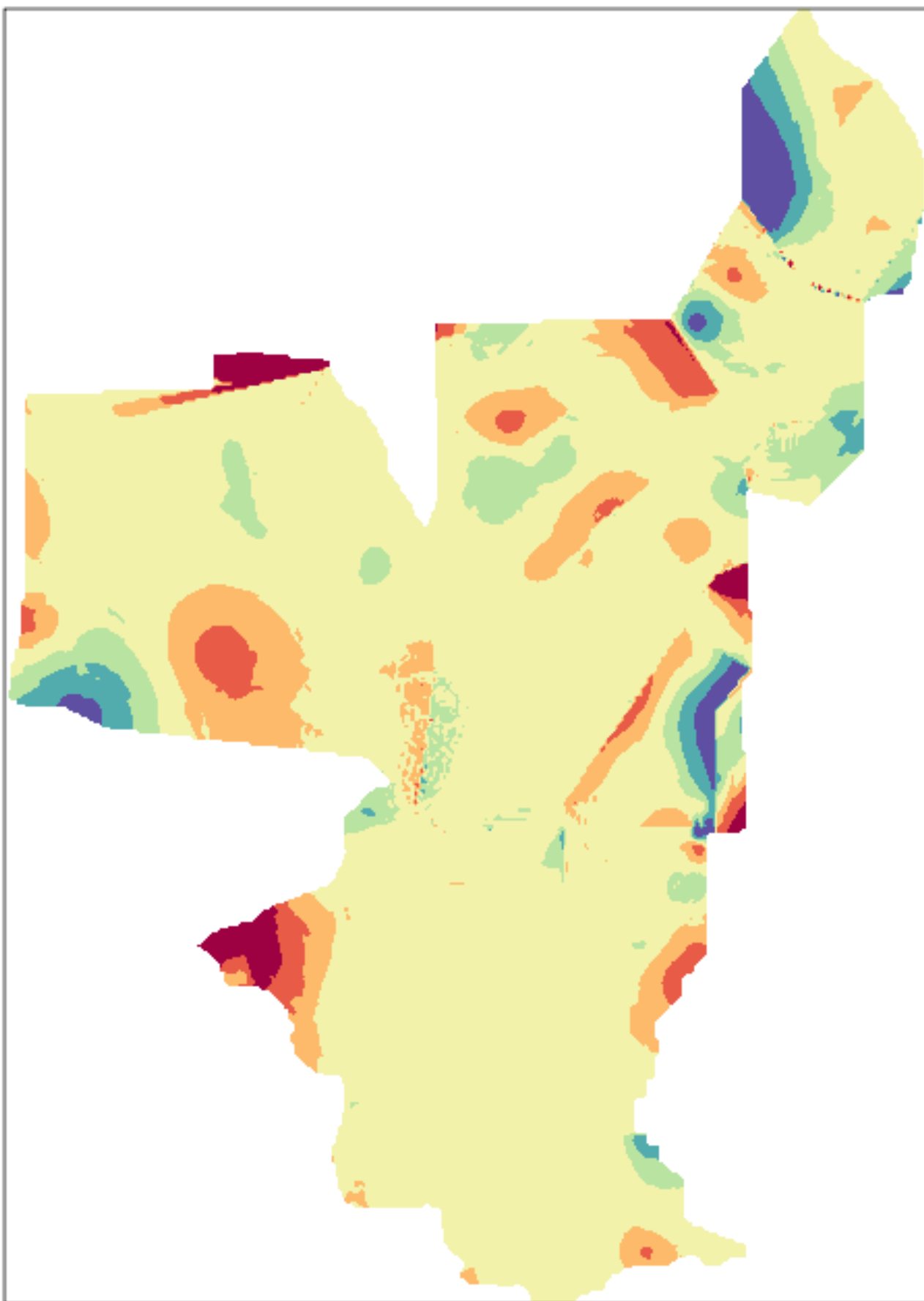
# EDEN water-level difference maps (V2 - V1) for 02/20/2004

Diff.  
(cm)



EDEN water-level difference maps (V2 - V1) for 02/21/2004

Diff.  
(cm)



30

15

5

0

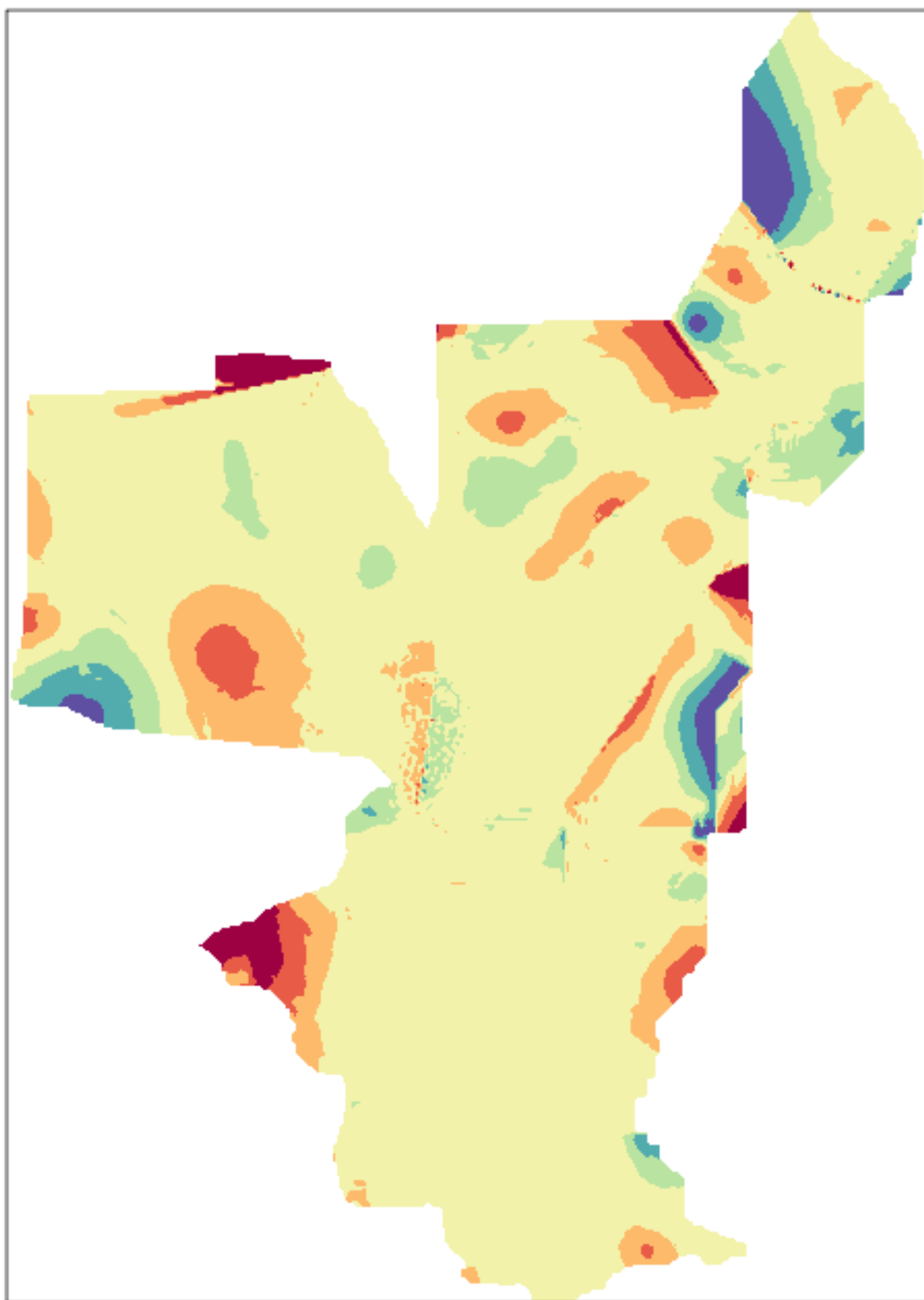
-5

-15

-30

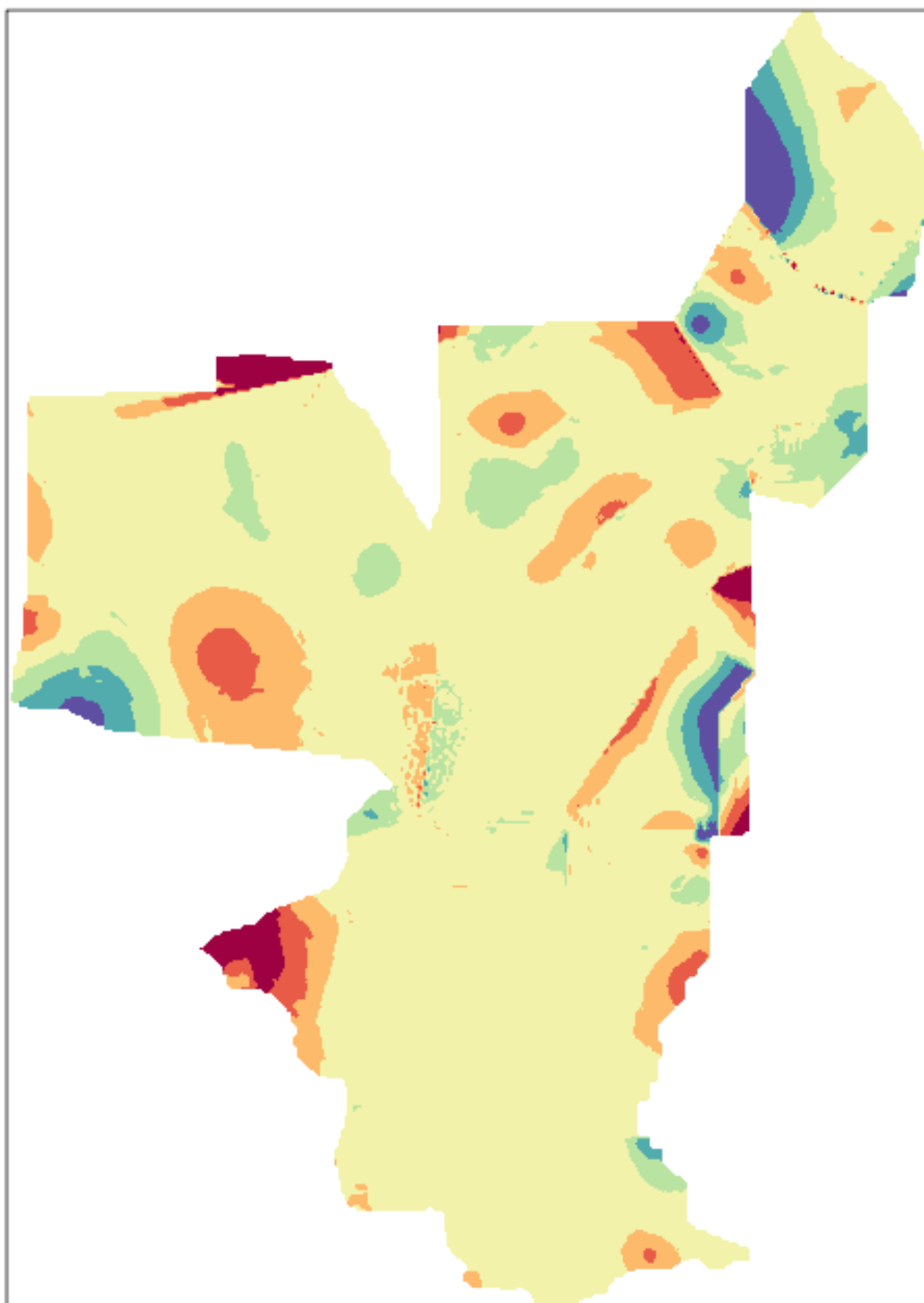
EDEN water-level difference maps (V2 - V1) for 02/22/2004

Diff.  
(cm)



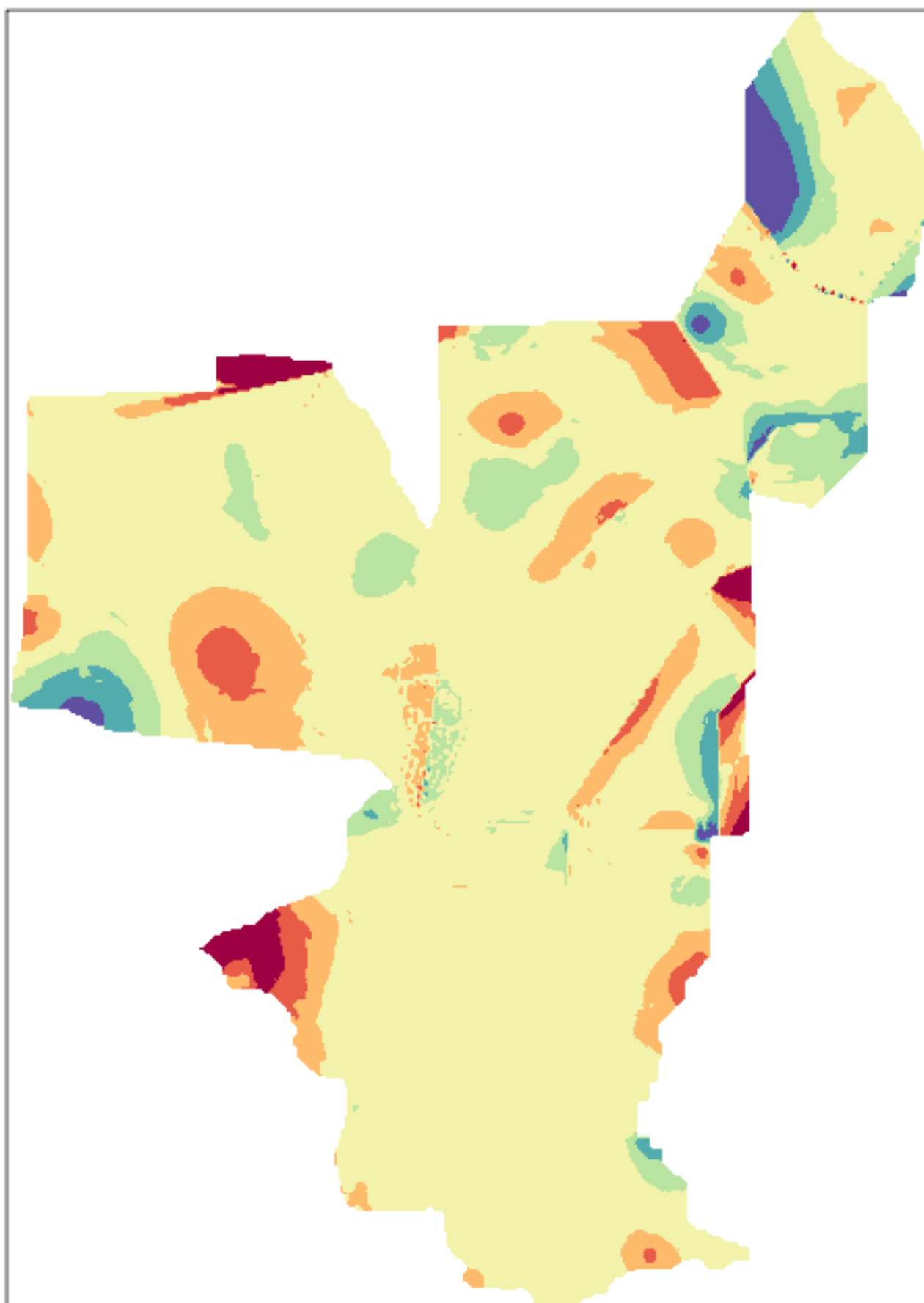
# EDEN water-level difference maps (V2 - V1) for 02/23/2004

Diff.  
(cm)



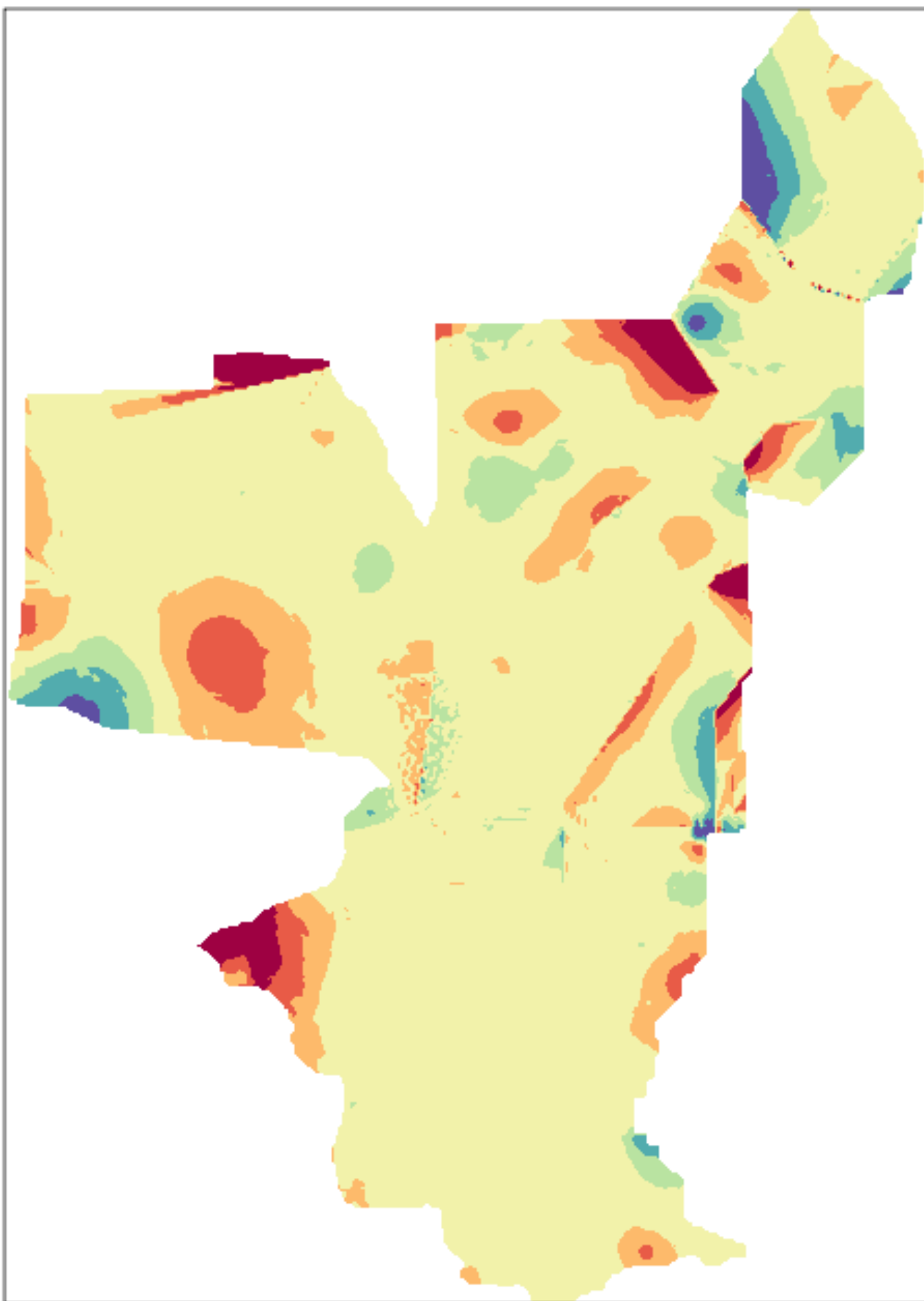
# EDEN water-level difference maps (V2 - V1) for 02/24/2004

Diff.  
(cm)



EDEN water-level difference maps (V2 - V1) for 02/25/2004

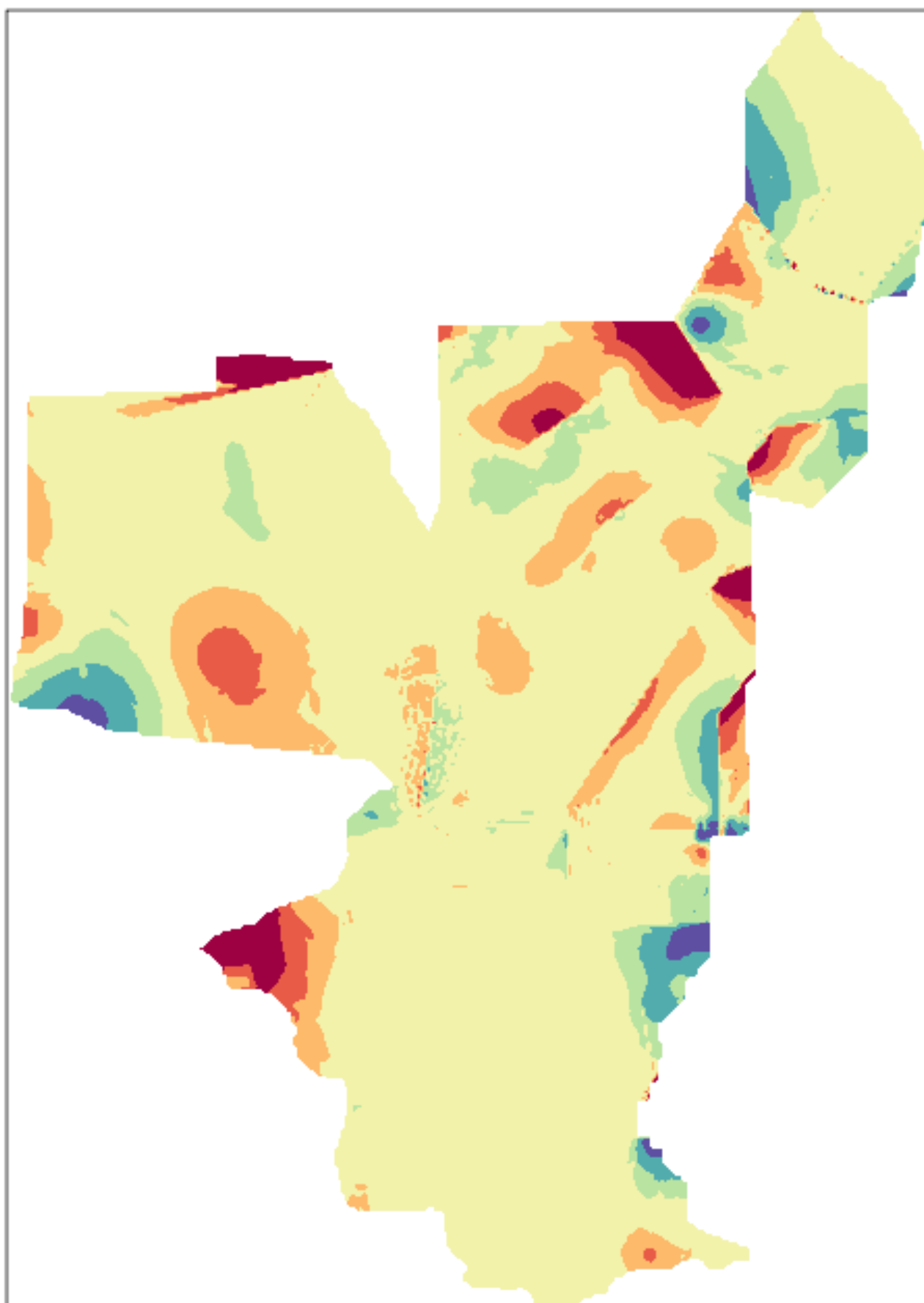
Diff.  
(cm)





# EDEN water-level difference maps (V2 - V1) for 02/26/2004

Diff.  
(cm)



30

15

5

0

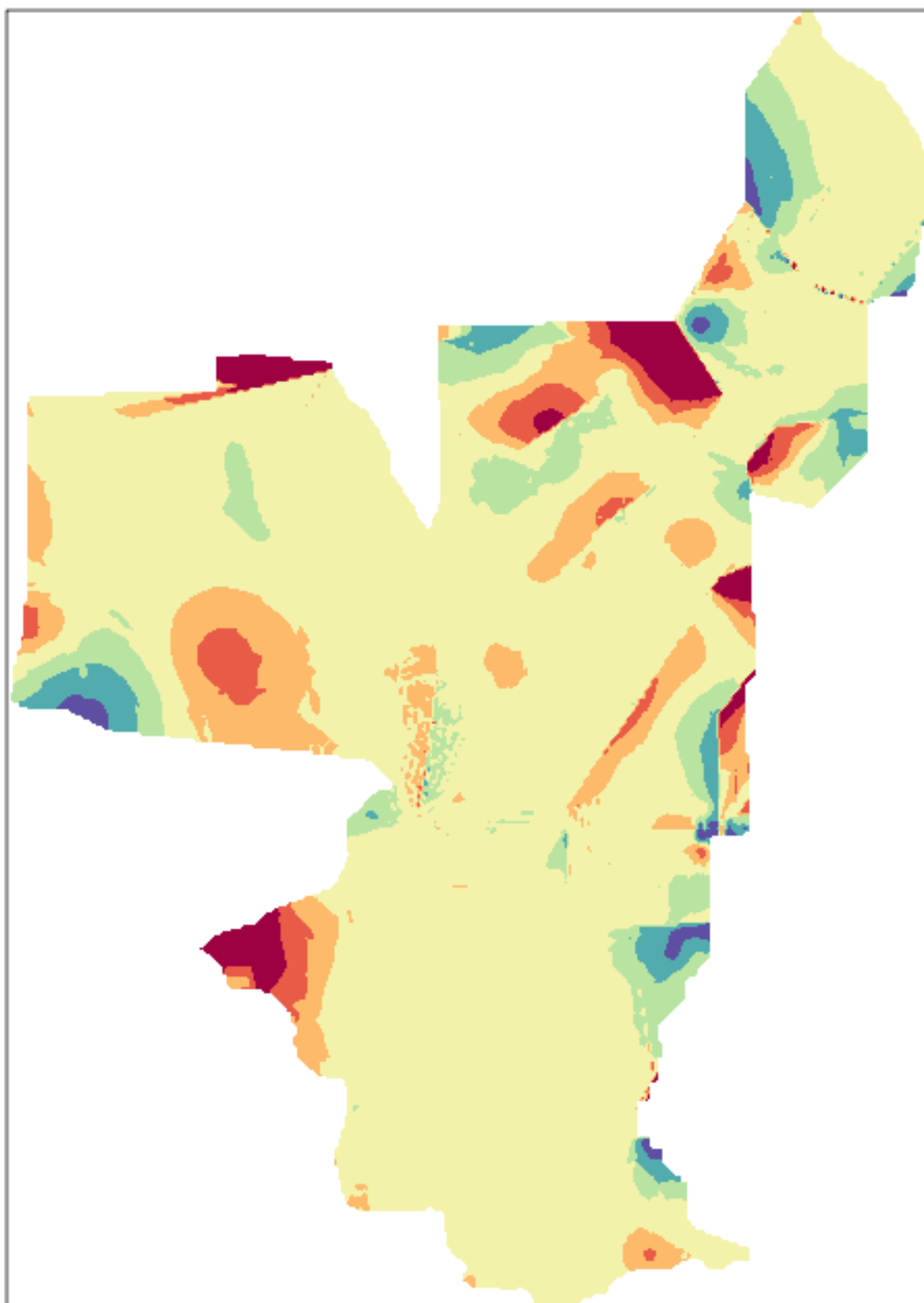
-5

-15

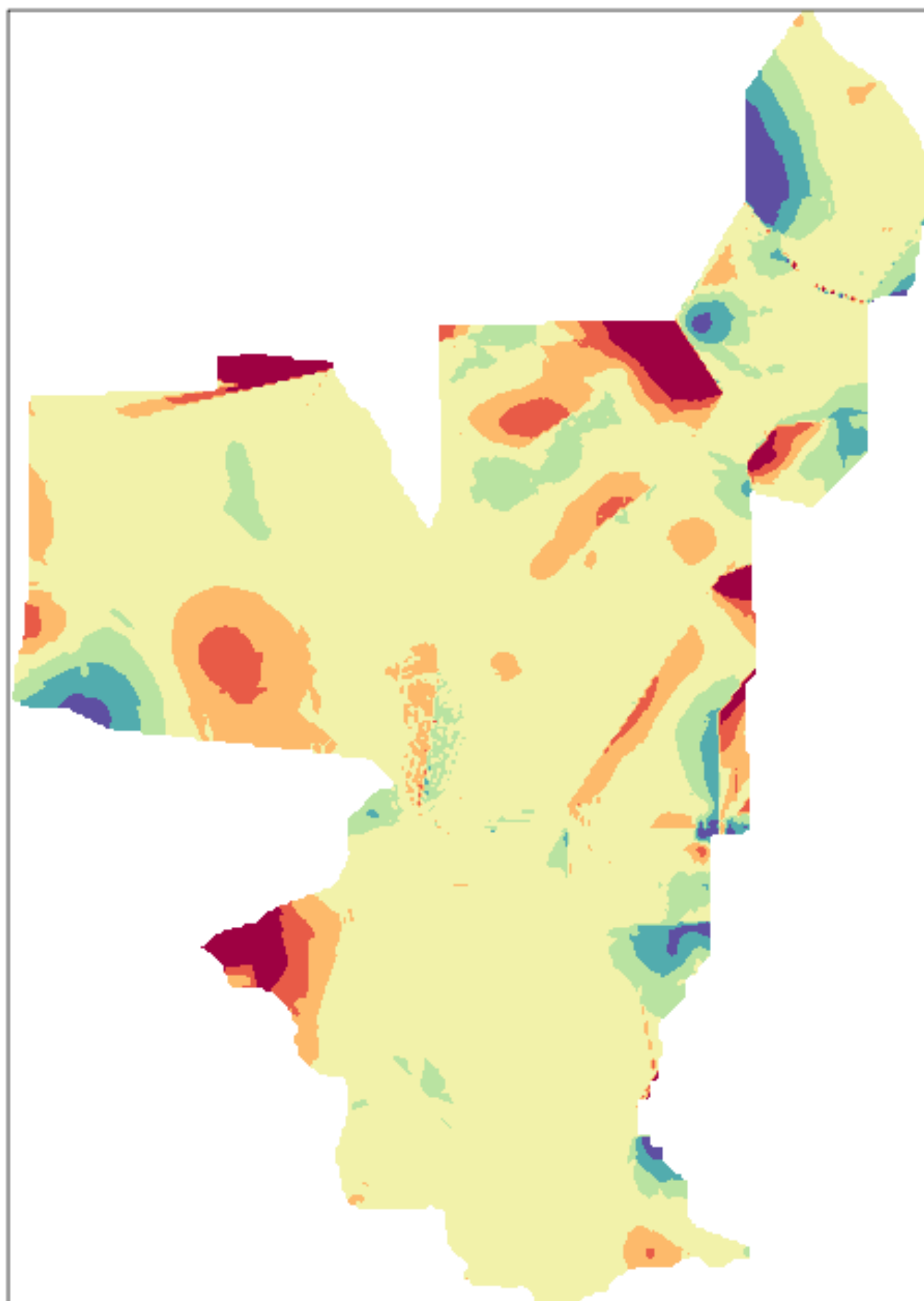
-30

# EDEN water-level difference maps (V2 - V1) for 02/27/2004

Diff.  
(cm)



EDEN water-level difference maps (V2 - V1) for 02/28/2004



Diff.  
(cm)

30

15

5

0

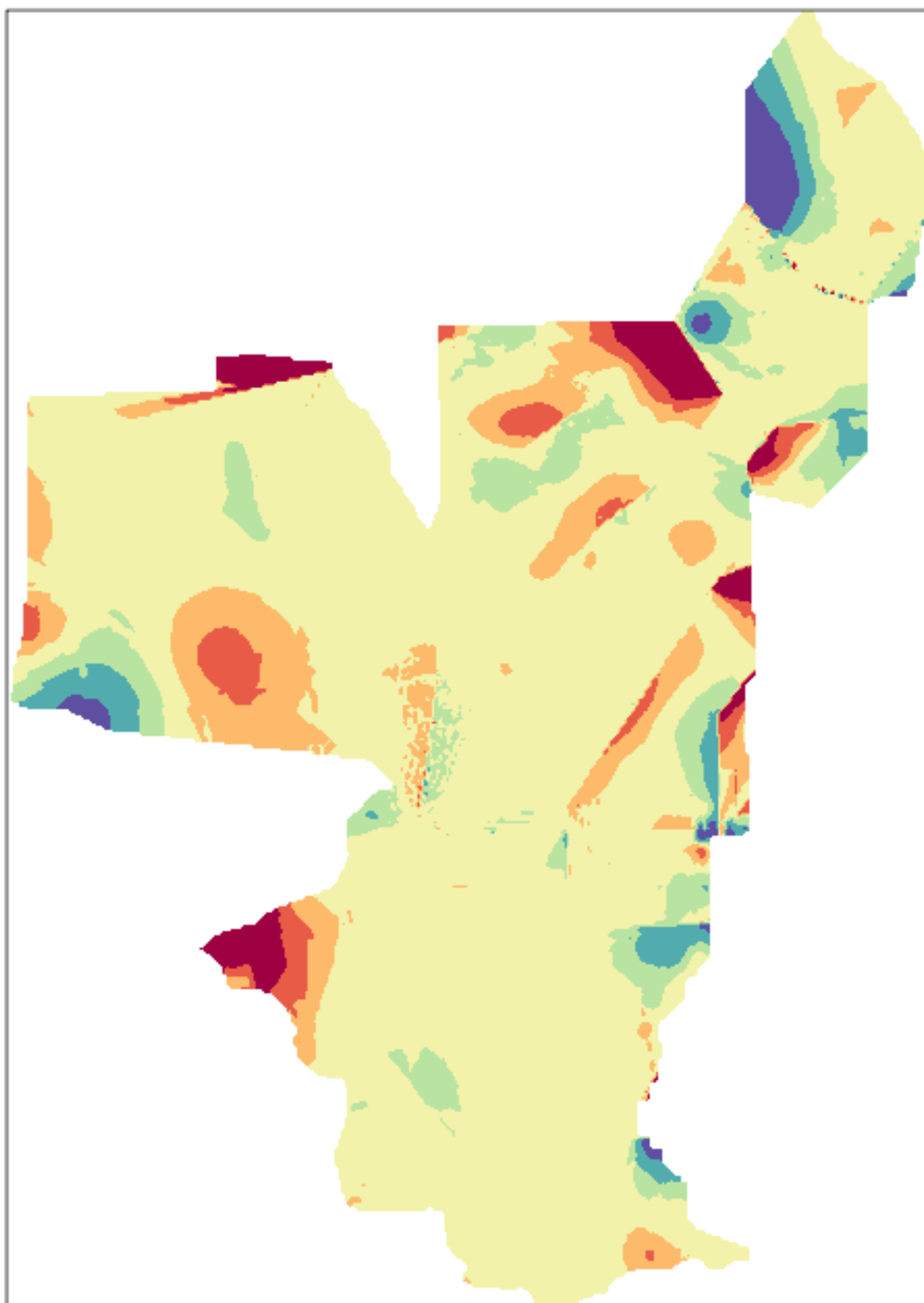
-5

-15

-30

# EDEN water-level difference maps (V2 - V1) for 02/29/2004

Diff.  
(cm)



30

15

5

0

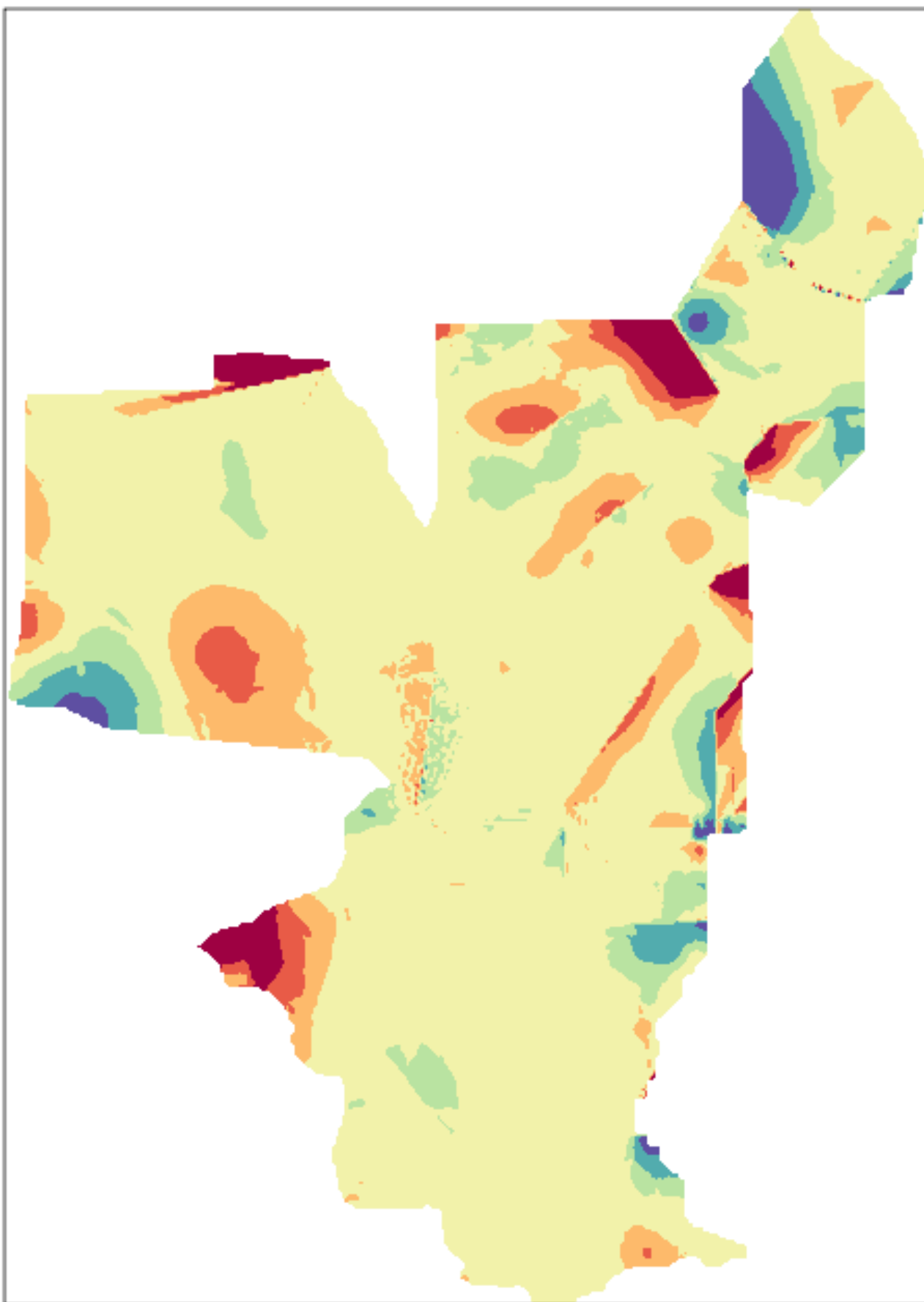
-5

-15

-30

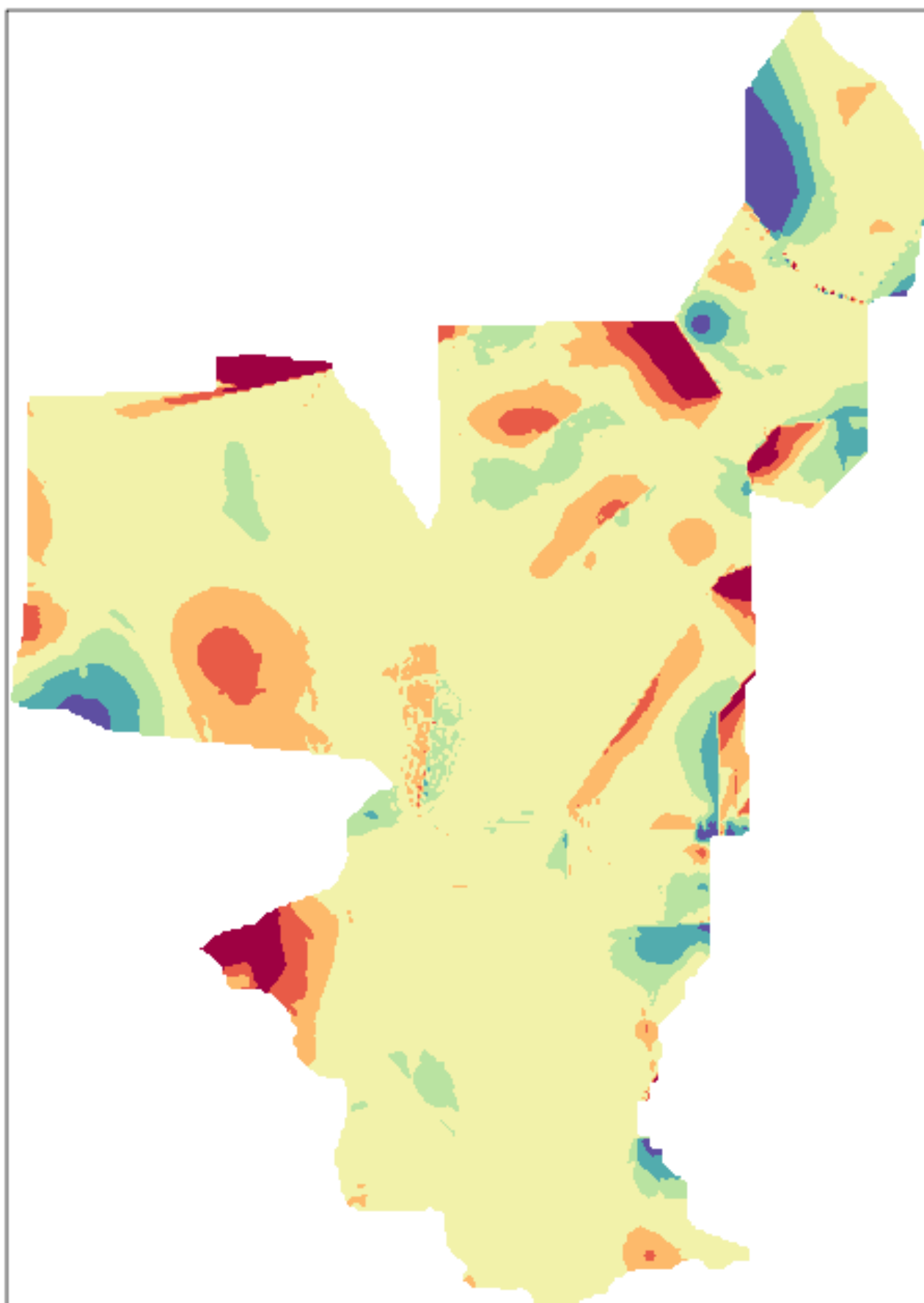
EDEN water-level difference maps (V2 - V1) for 03/01/2004

Diff.  
(cm)



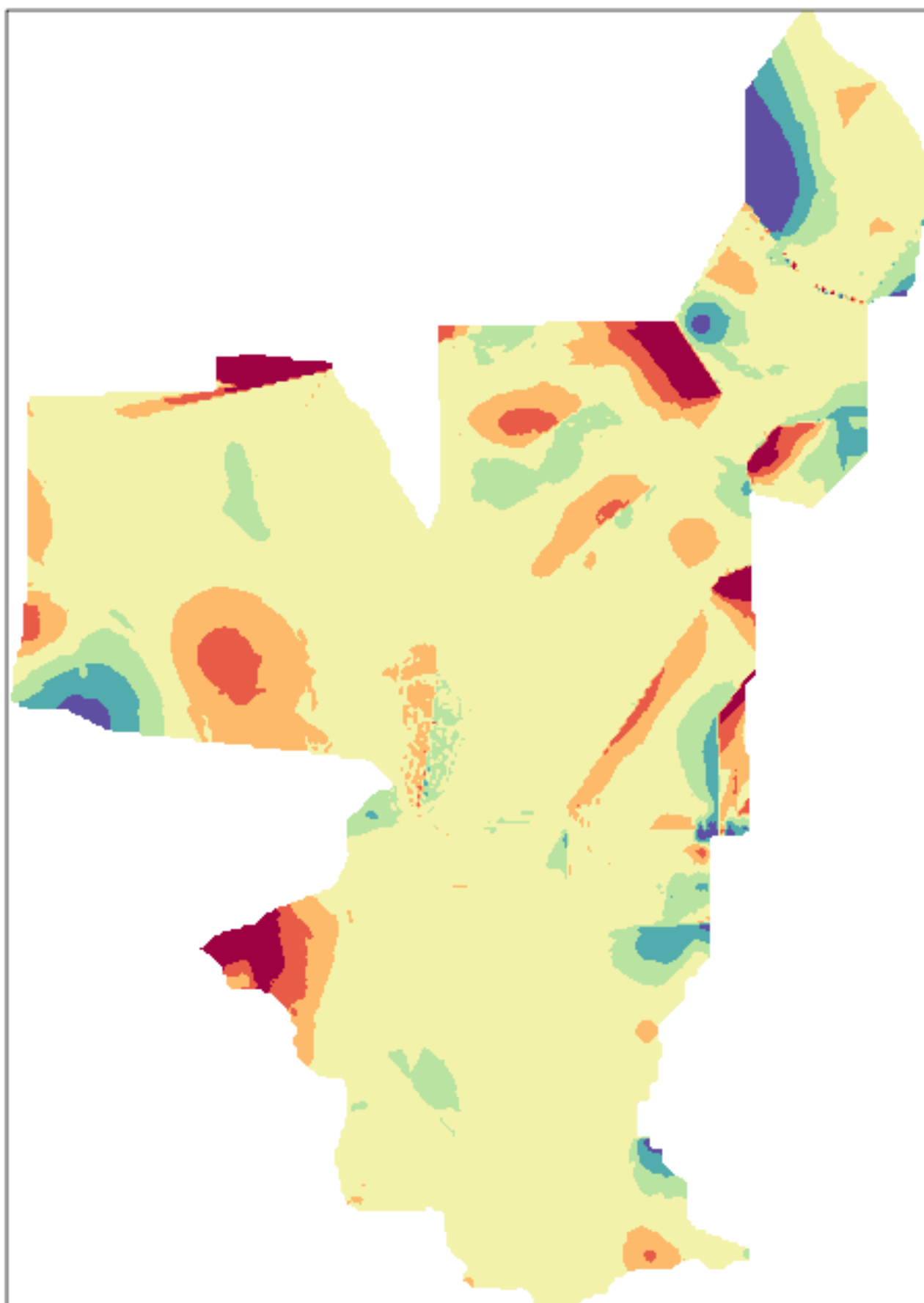
EDEN water-level difference maps (V2 - V1) for 03/02/2004

Diff.  
(cm)



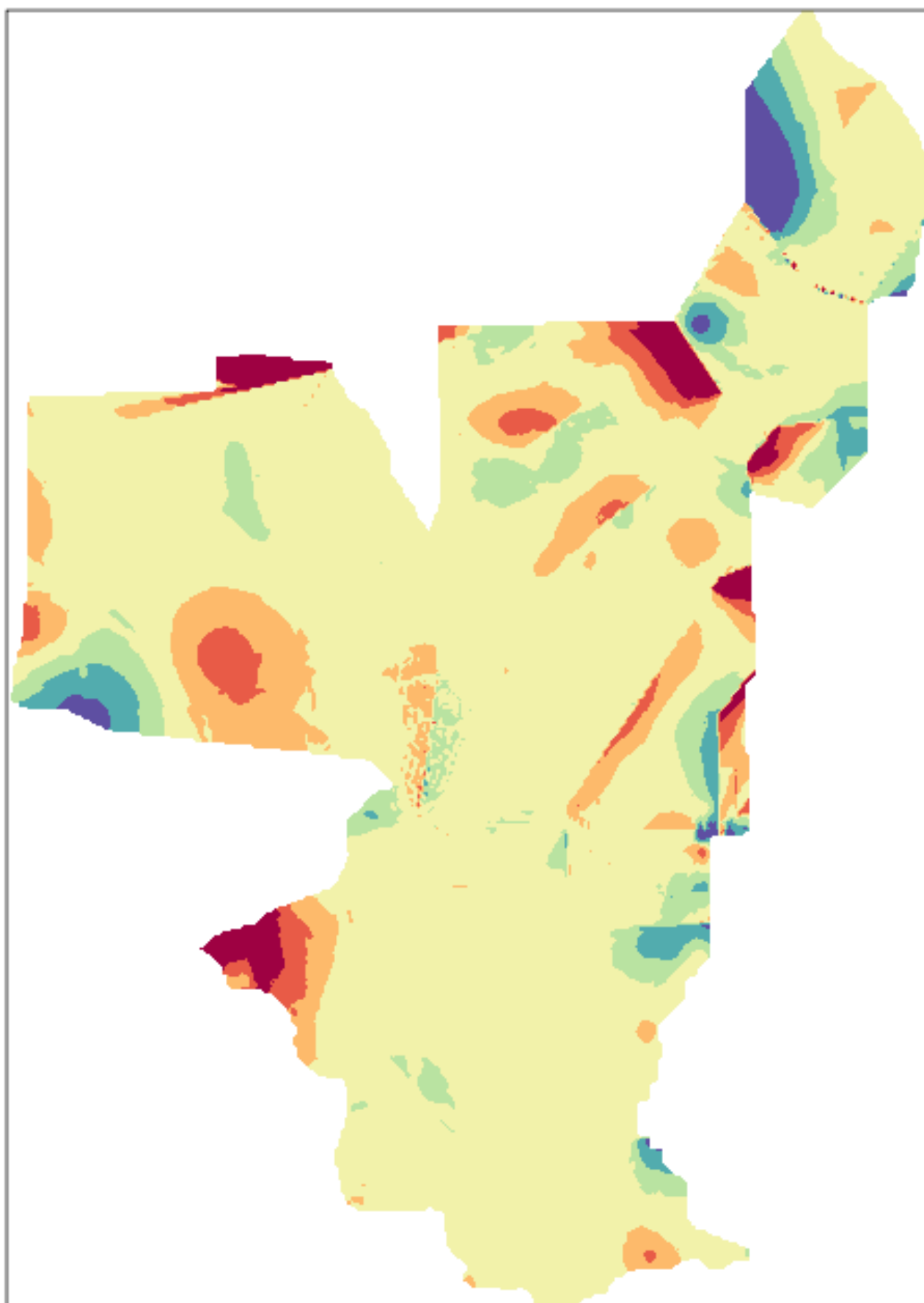
EDEN water-level difference maps (V2 - V1) for 03/03/2004

Diff.  
(cm)



EDEN water-level difference maps (V2 - V1) for 03/04/2004

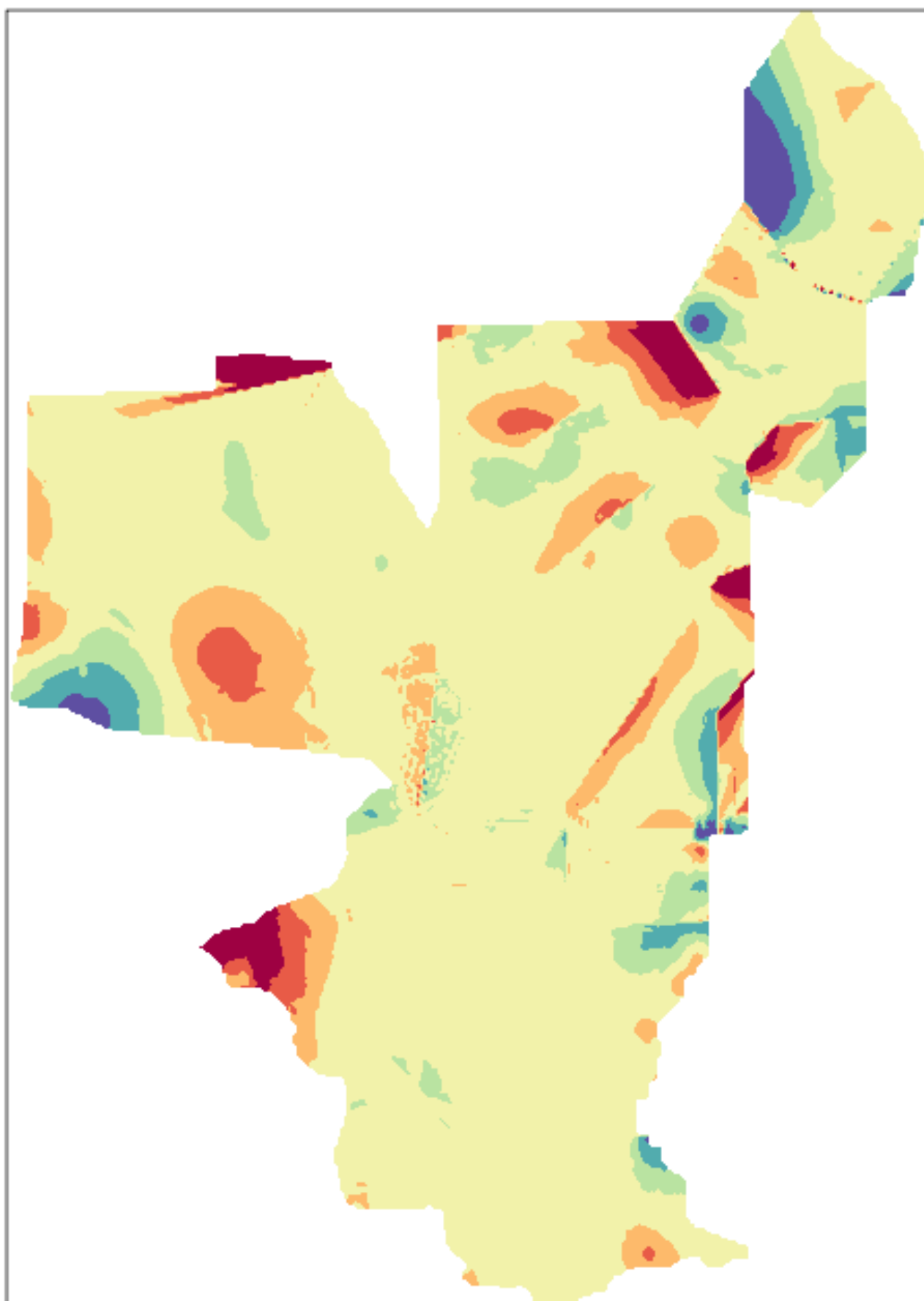
Diff.  
(cm)





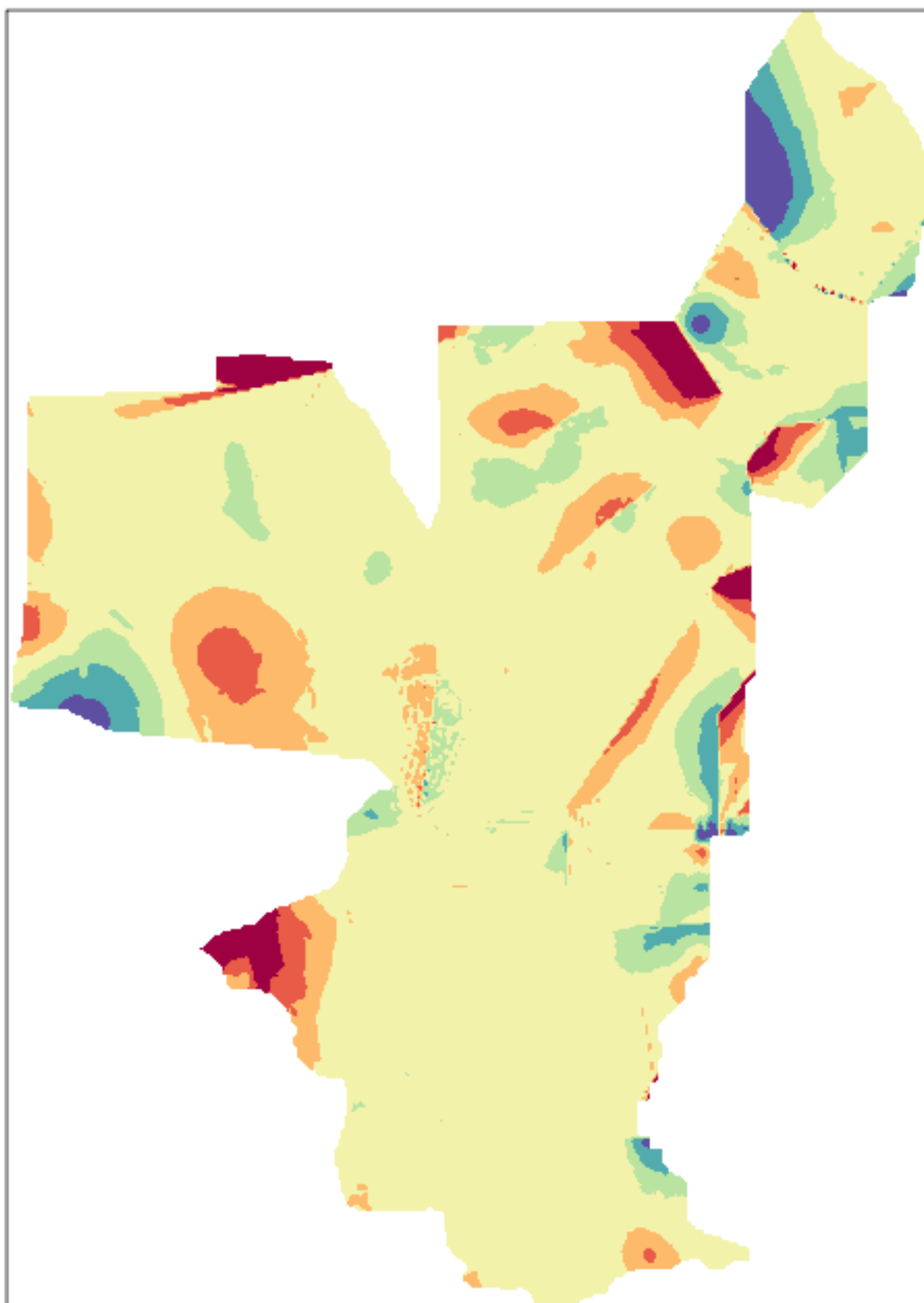
EDEN water-level difference maps (V2 - V1) for 03/05/2004

Diff.  
(cm)



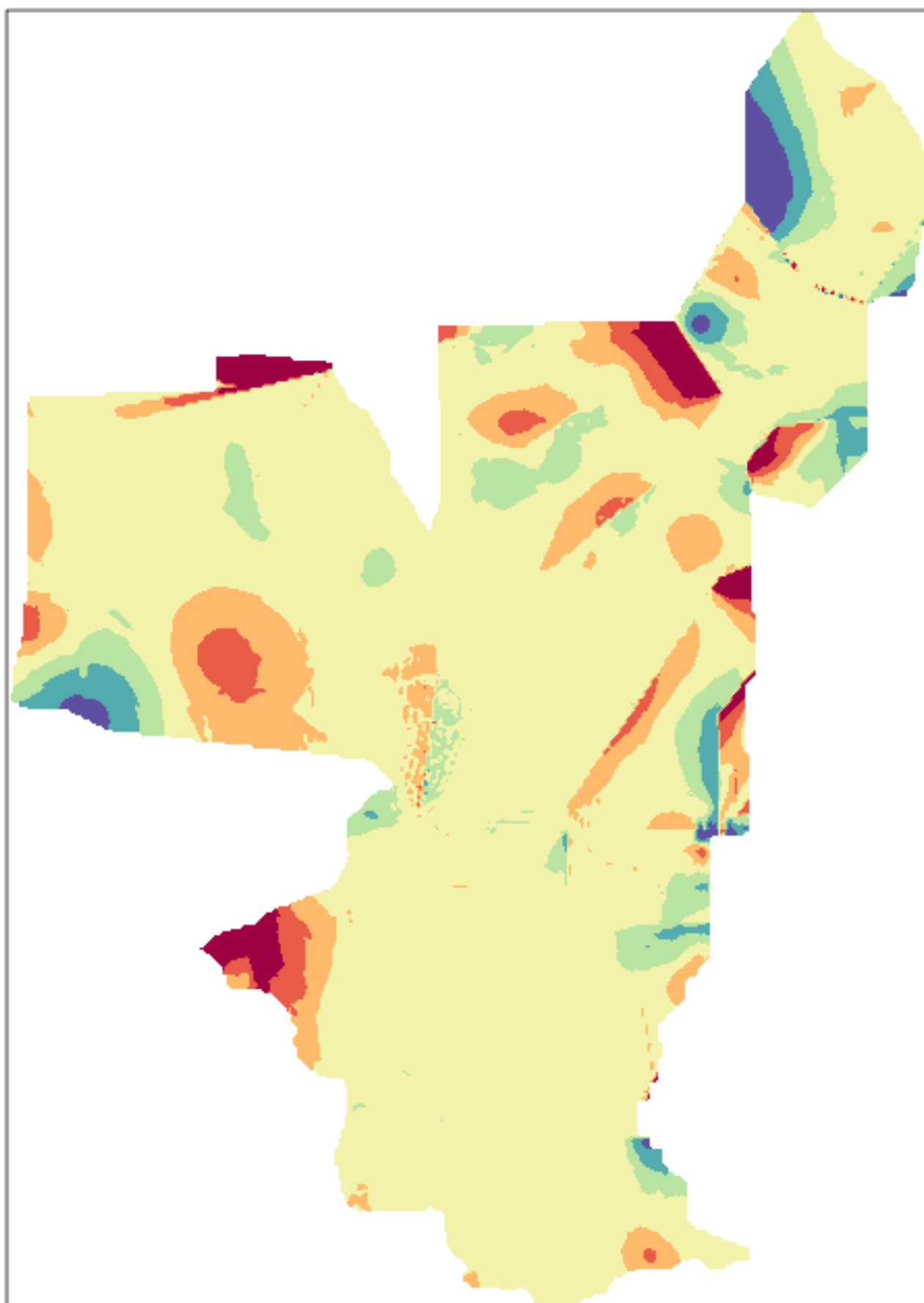
EDEN water-level difference maps (V2 - V1) for 03/06/2004

Diff.  
(cm)



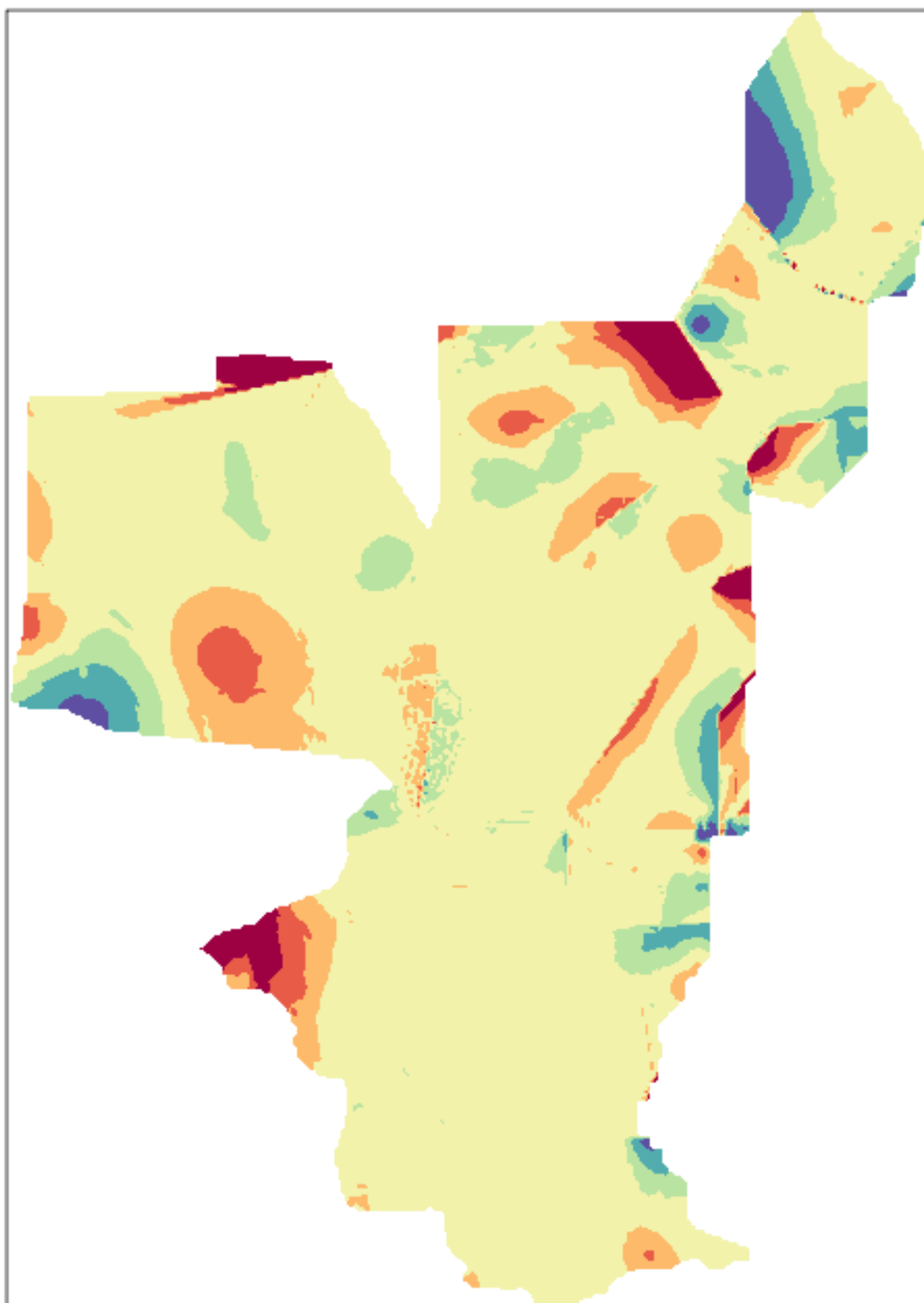
# EDEN water-level difference maps (V2 - V1) for 03/07/2004

Diff.  
(cm)



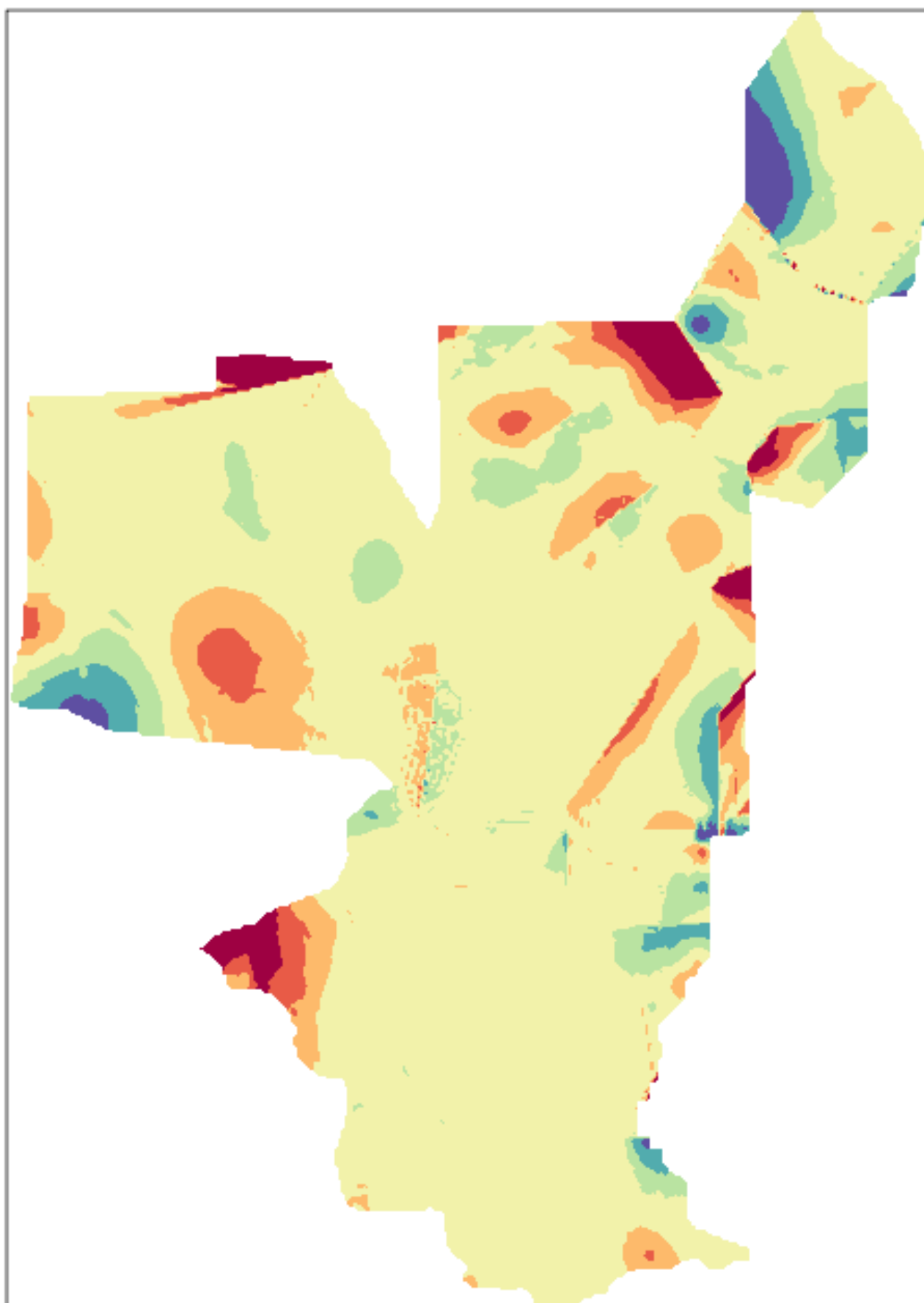
EDEN water-level difference maps (V2 - V1) for 03/08/2004

Diff.  
(cm)



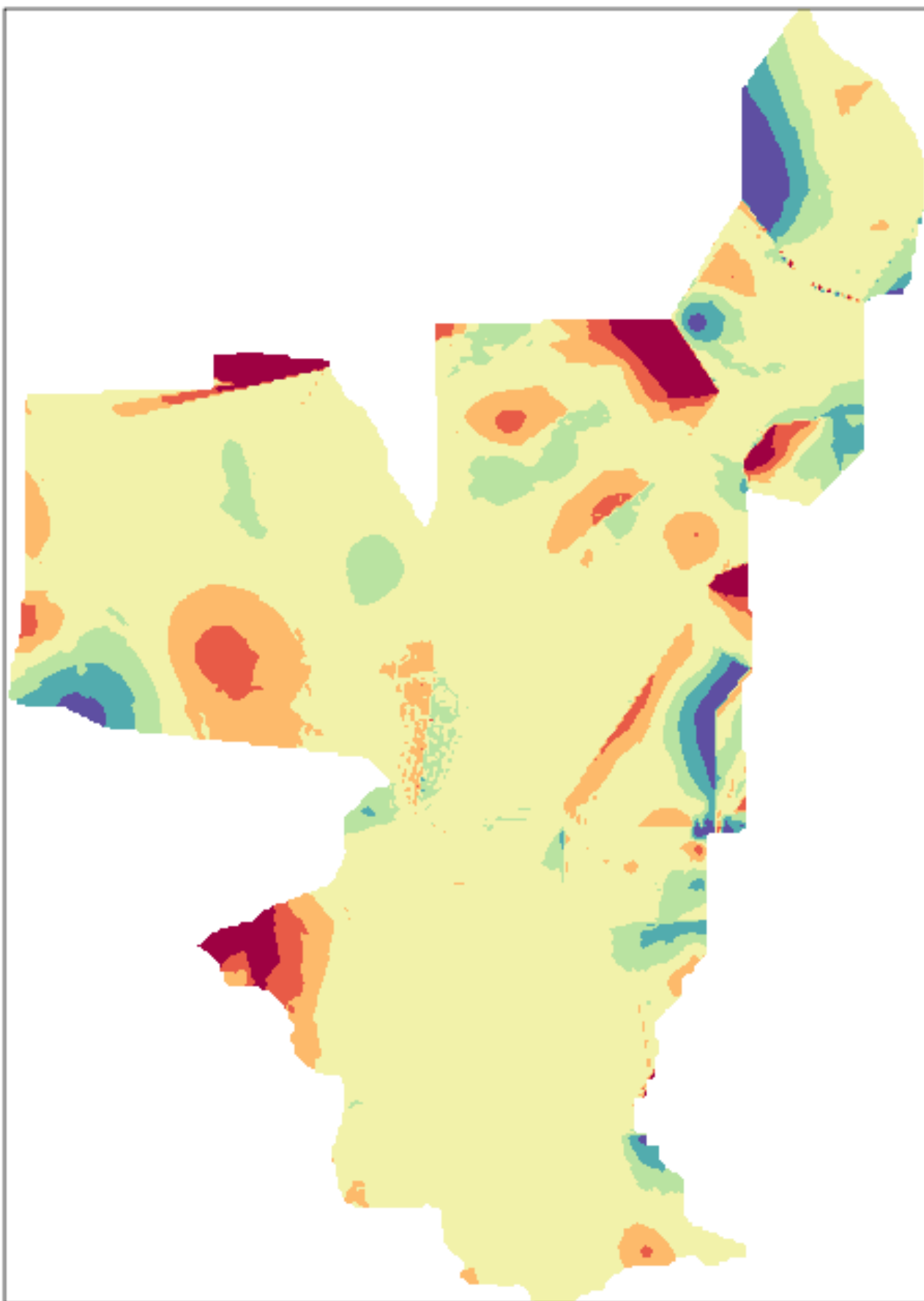
EDEN water-level difference maps (V2 - V1) for 03/09/2004

Diff.  
(cm)



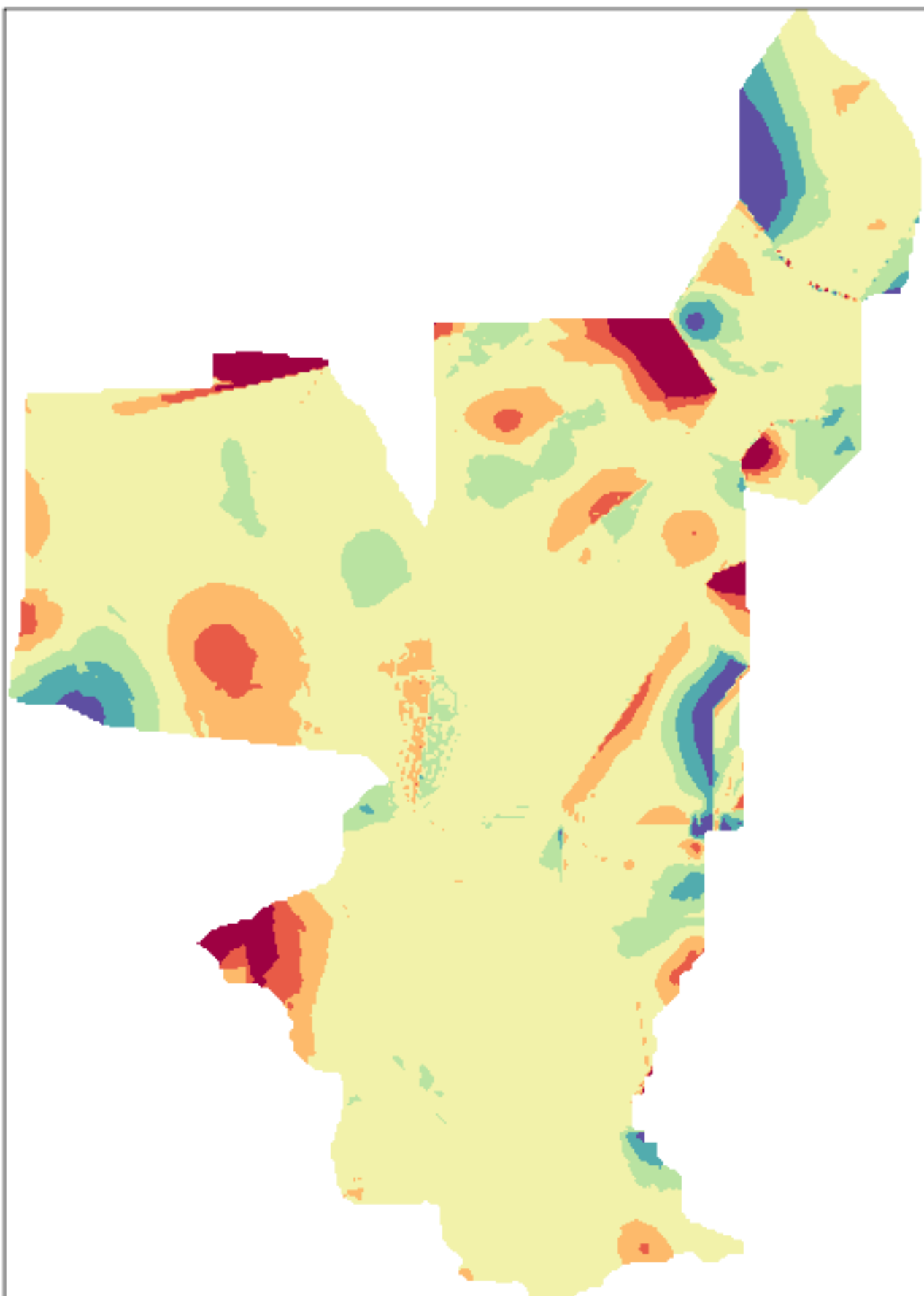
EDEN water-level difference maps (V2 - V1) for 03/10/2004

Diff.  
(cm)



EDEN water-level difference maps (V2 - V1) for 03/11/2004

Diff.  
(cm)



30

15

5

0

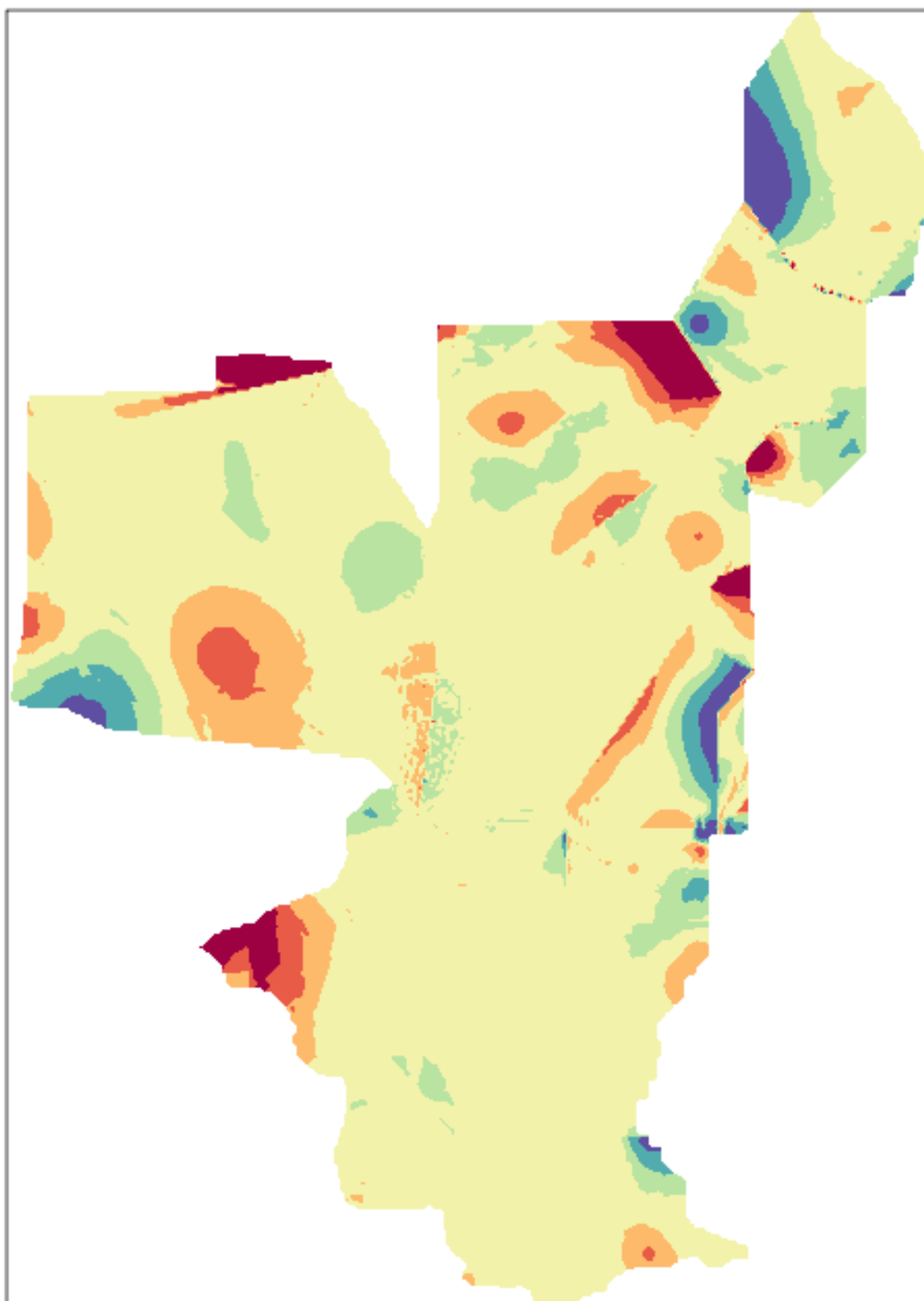
-5

-15

-30

EDEN water-level difference maps (V2 - V1) for 03/12/2004

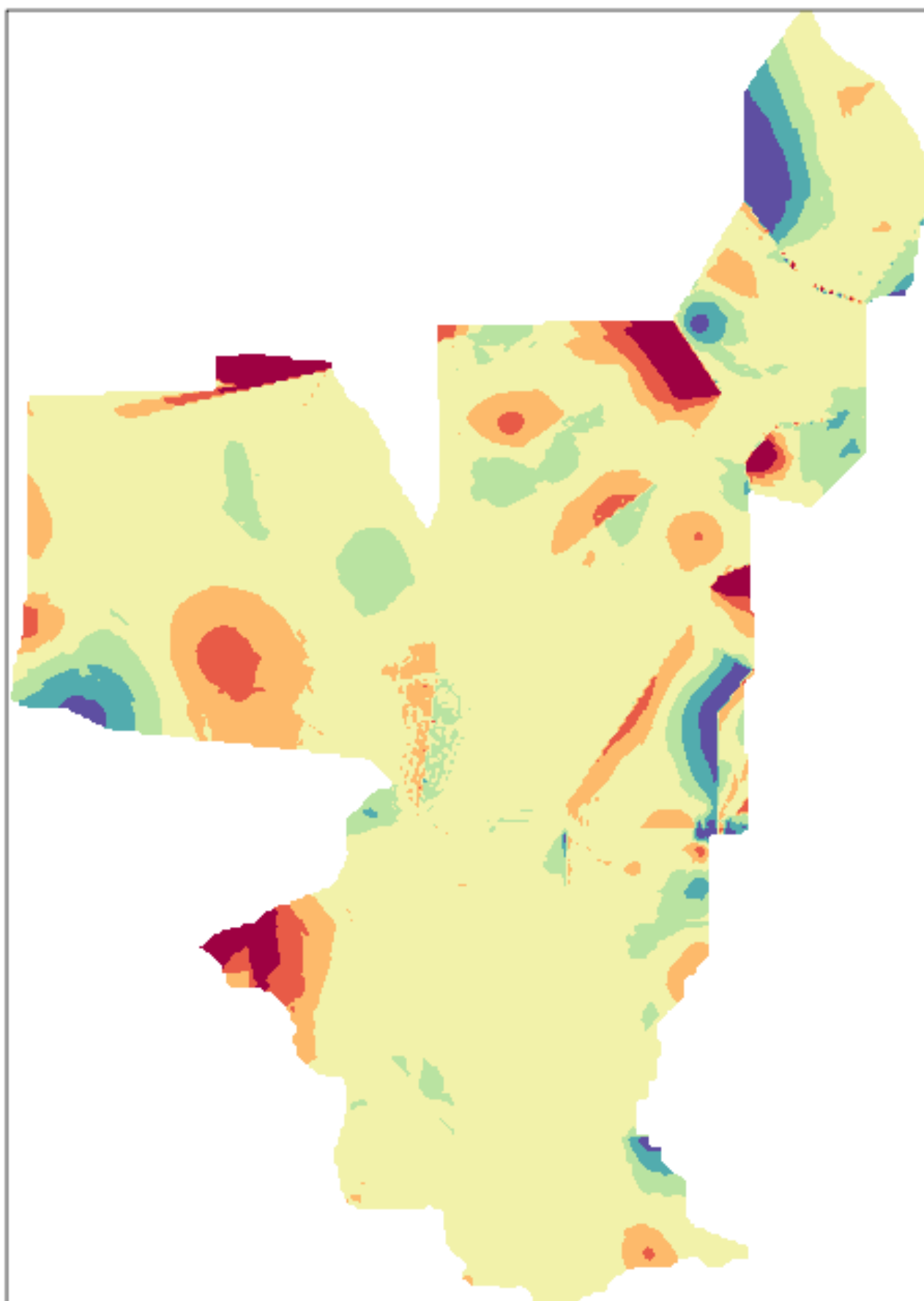
Diff.  
(cm)





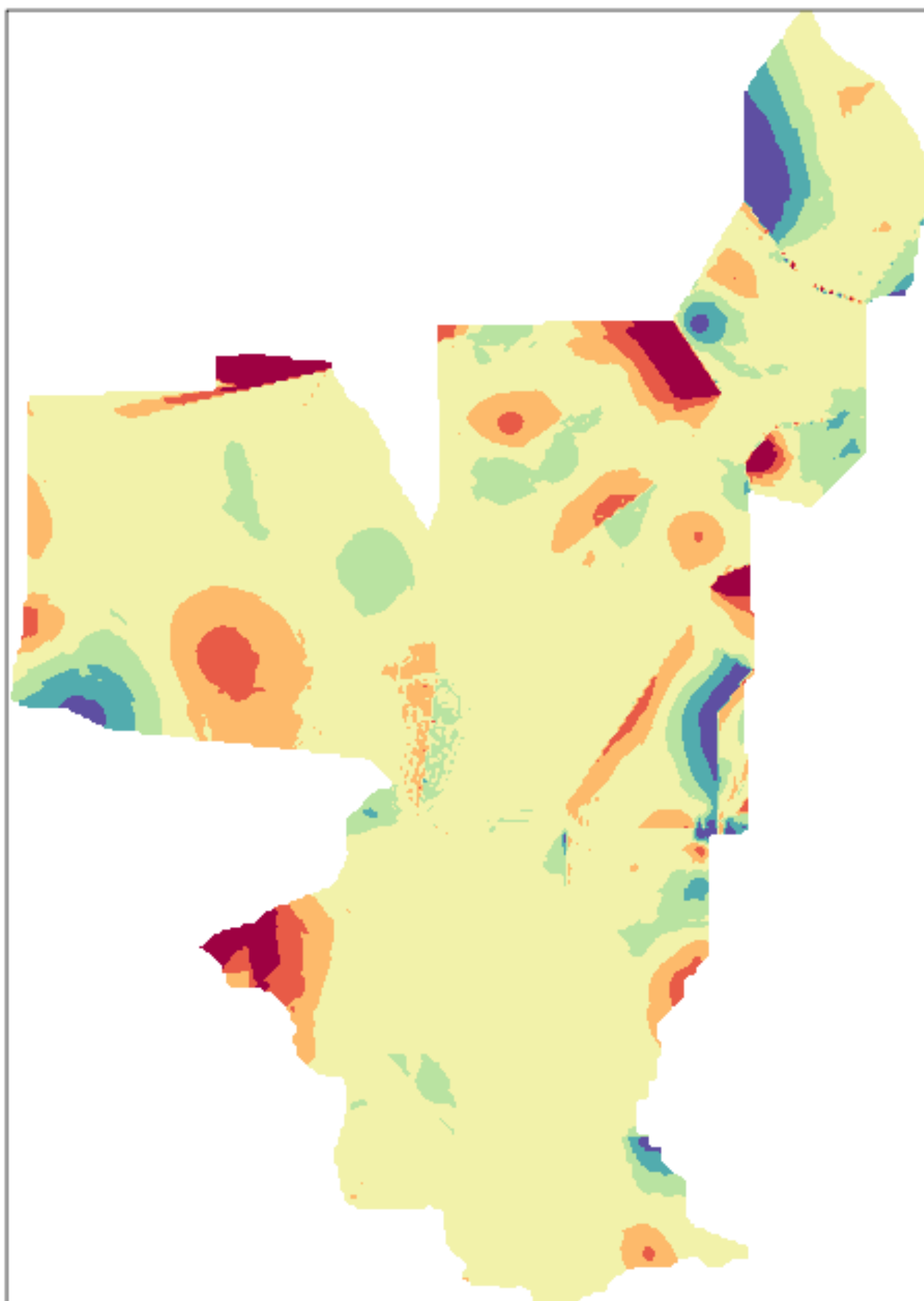
EDEN water-level difference maps (V2 - V1) for 03/13/2004

Diff.  
(cm)



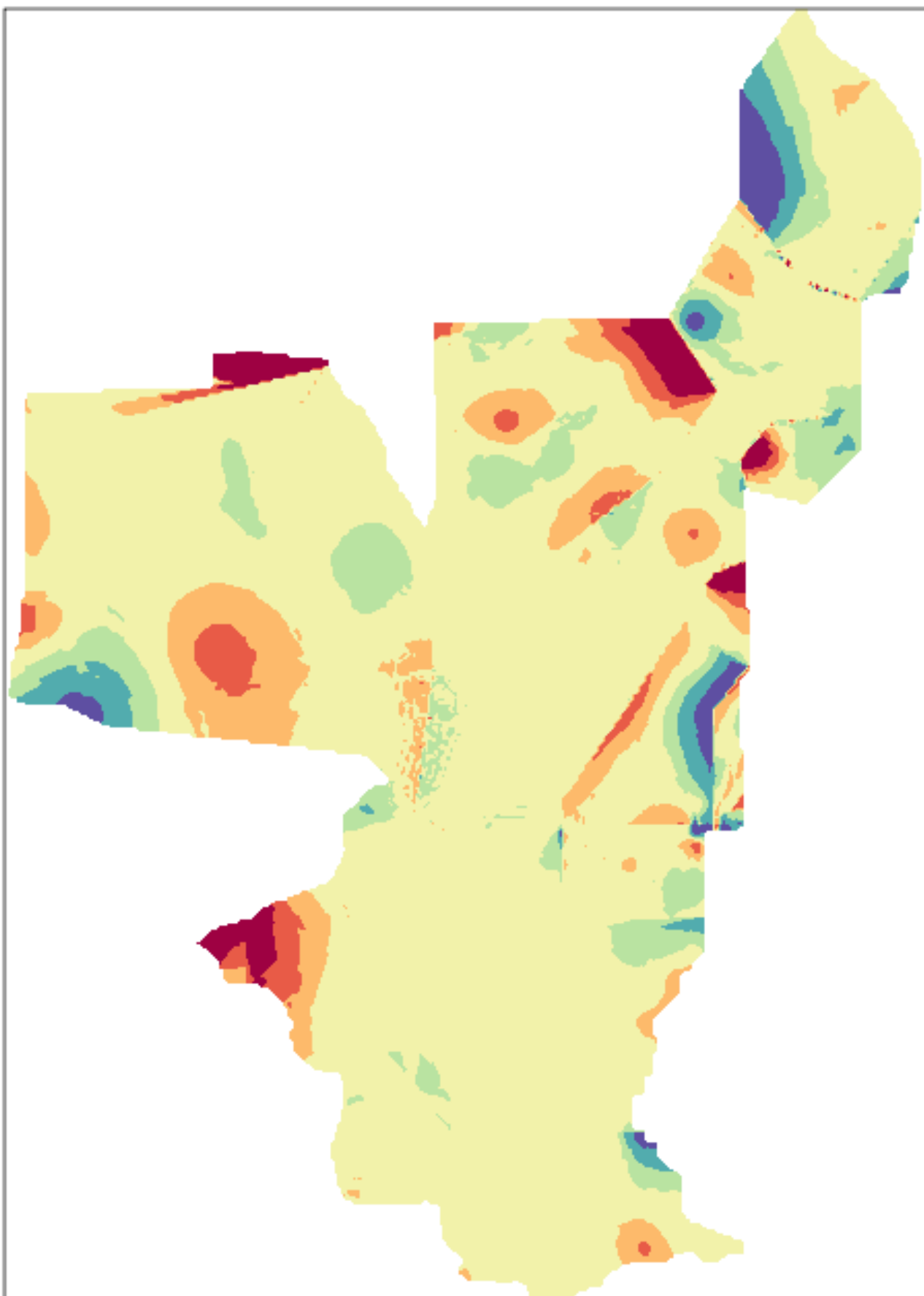
EDEN water-level difference maps (V2 - V1) for 03/14/2004

Diff.  
(cm)



EDEN water-level difference maps (V2 - V1) for 03/15/2004

Diff.  
(cm)



30

15

5

0

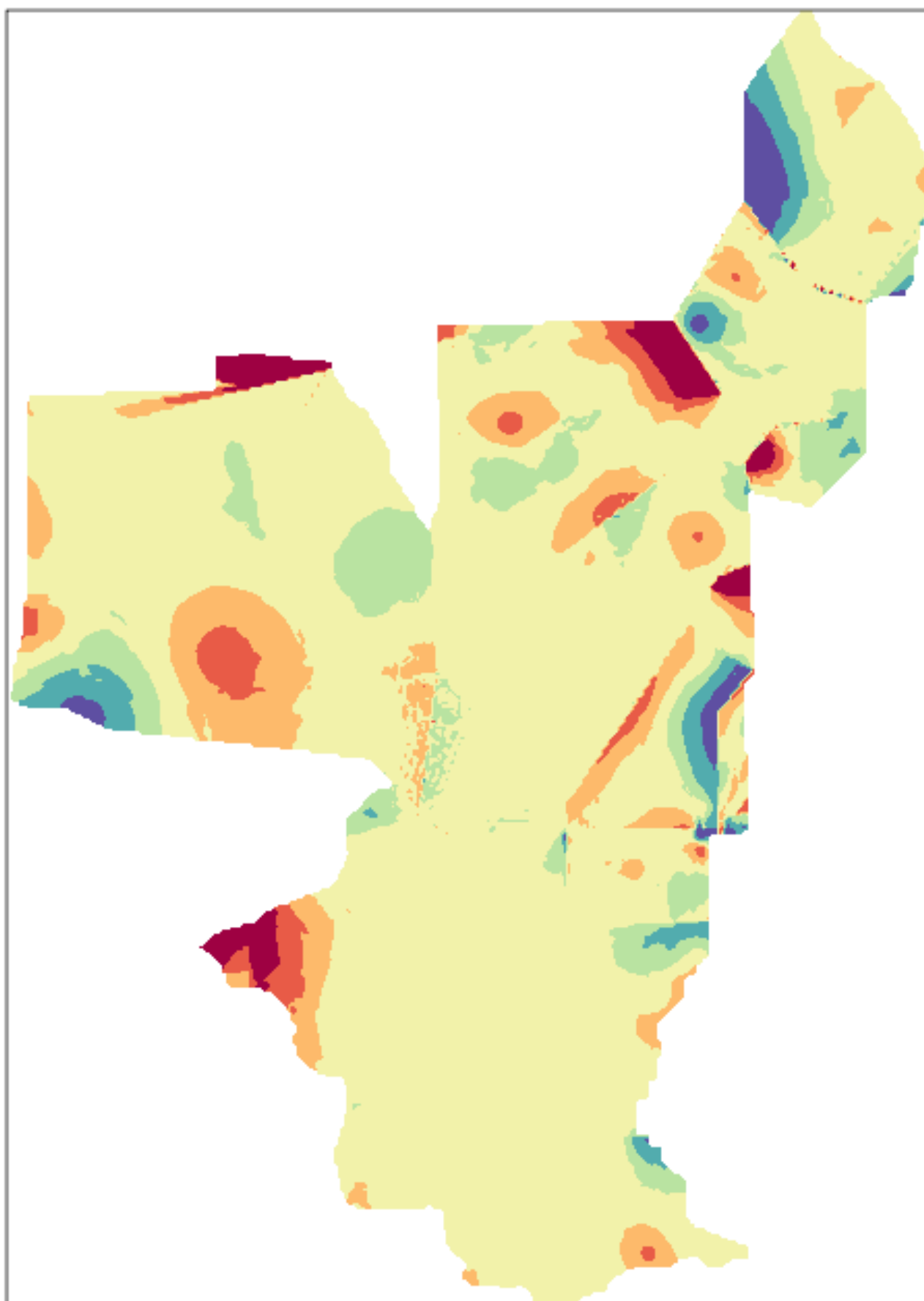
-5

-15

-30

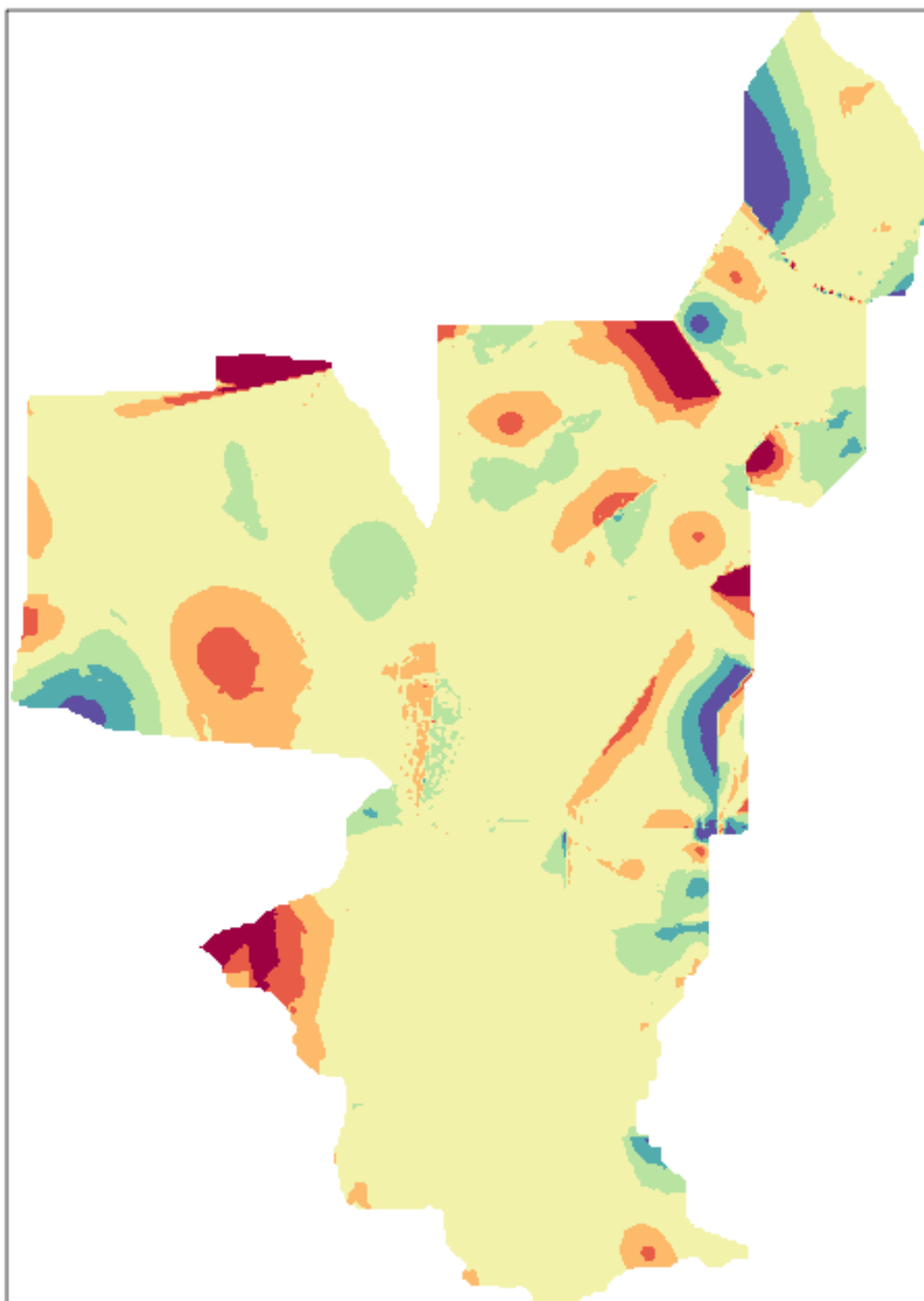
EDEN water-level difference maps (V2 - V1) for 03/16/2004

Diff.  
(cm)



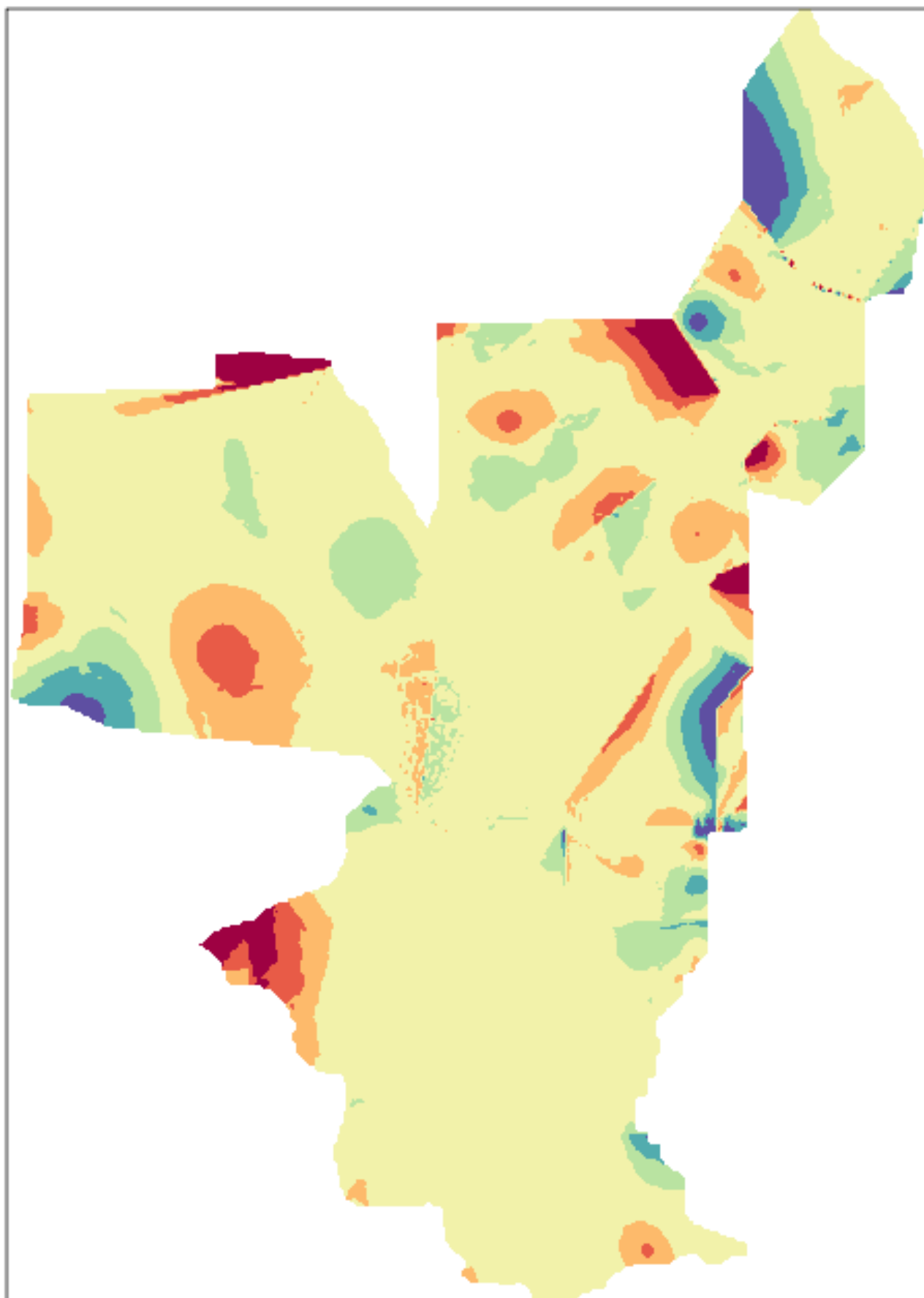
EDEN water-level difference maps (V2 - V1) for 03/17/2004

Diff.  
(cm)



EDEN water-level difference maps (V2 - V1) for 03/18/2004

Diff.  
(cm)



30

15

5

0

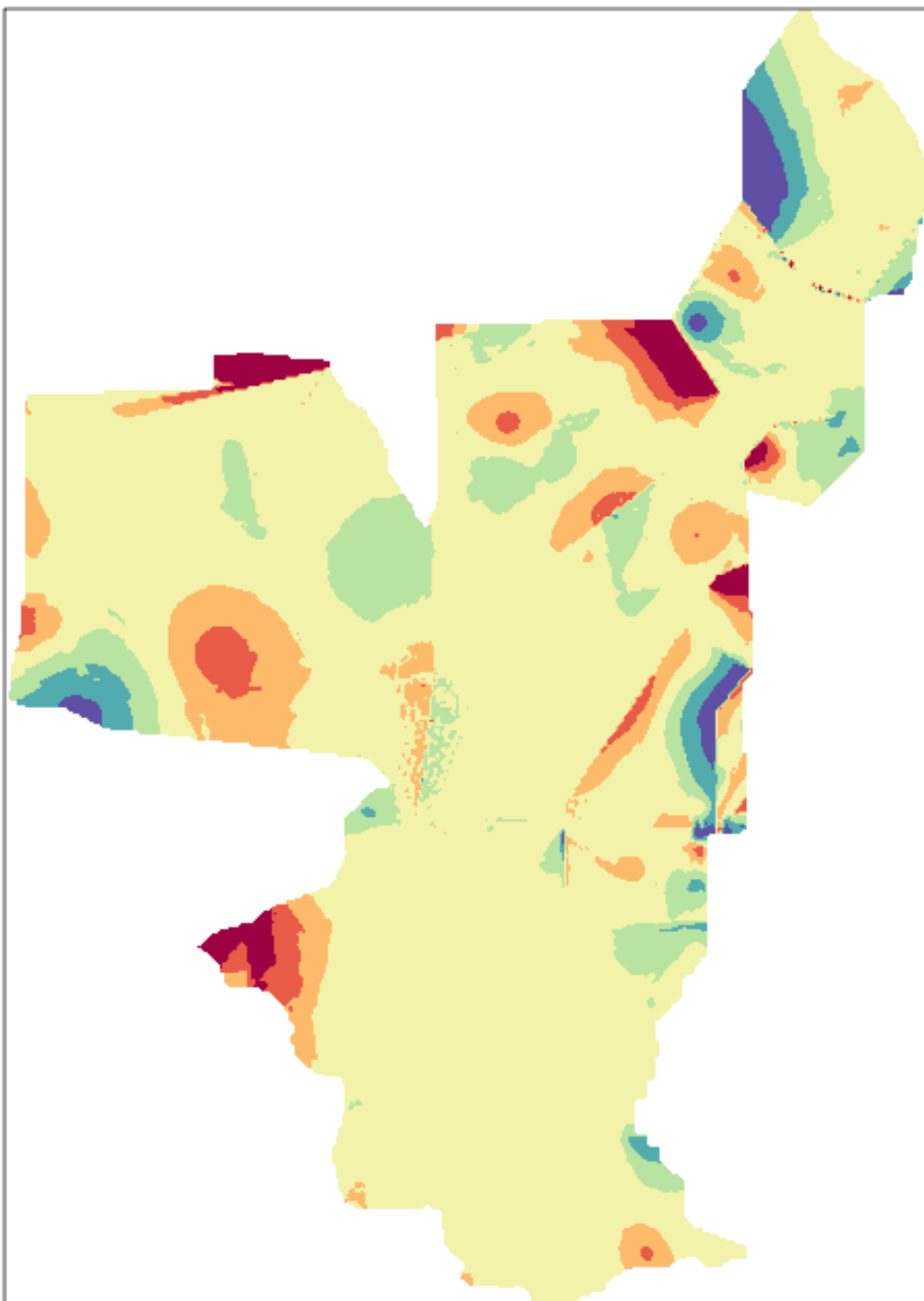
-5

-15

-30

EDEN water-level difference maps (V2 - V1) for 03/19/2004

Diff.  
(cm)



30

15

5

0

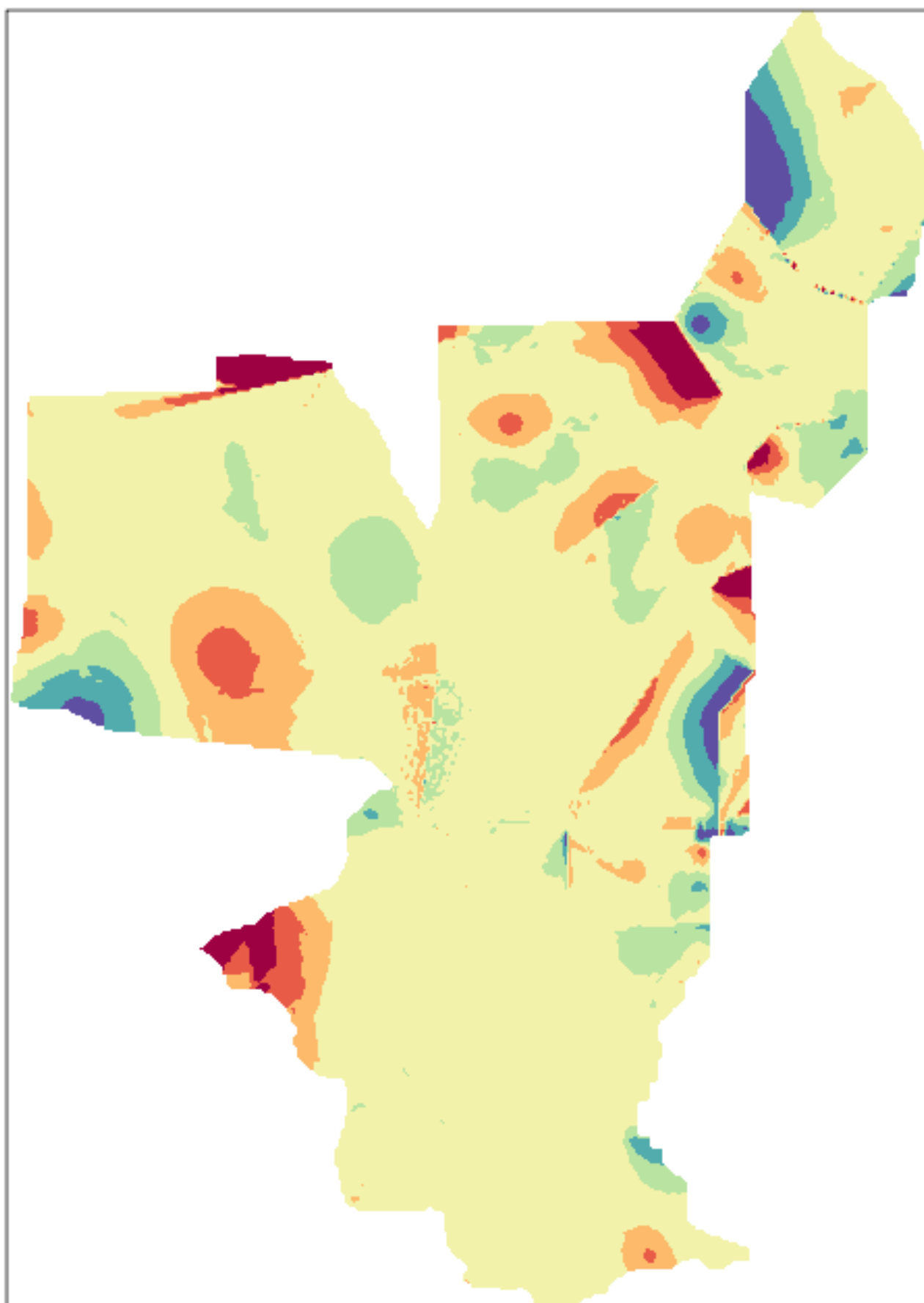
-5

-15

-30

# EDEN water-level difference maps (V2 - V1) for 03/20/2004

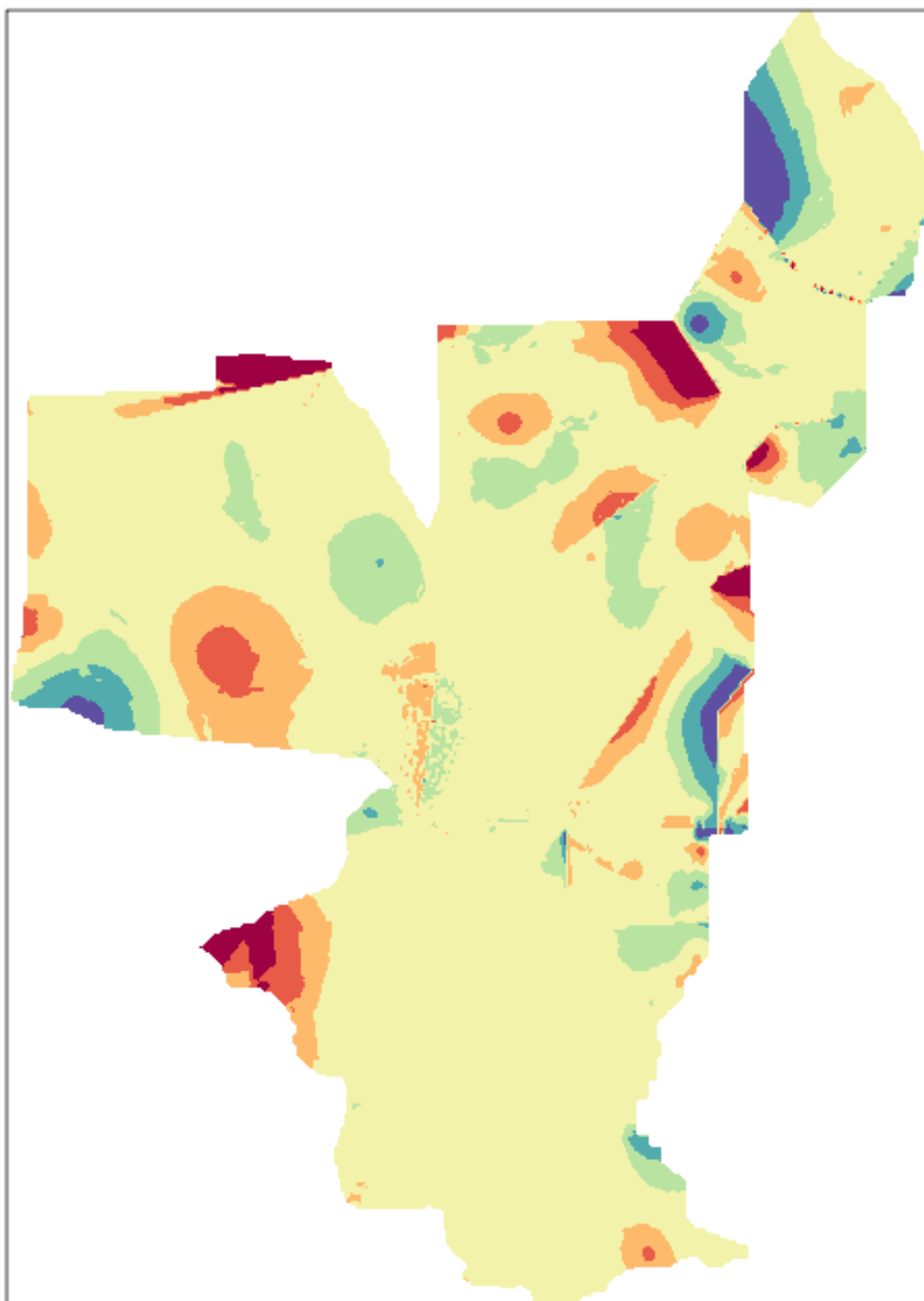
Diff.  
(cm)





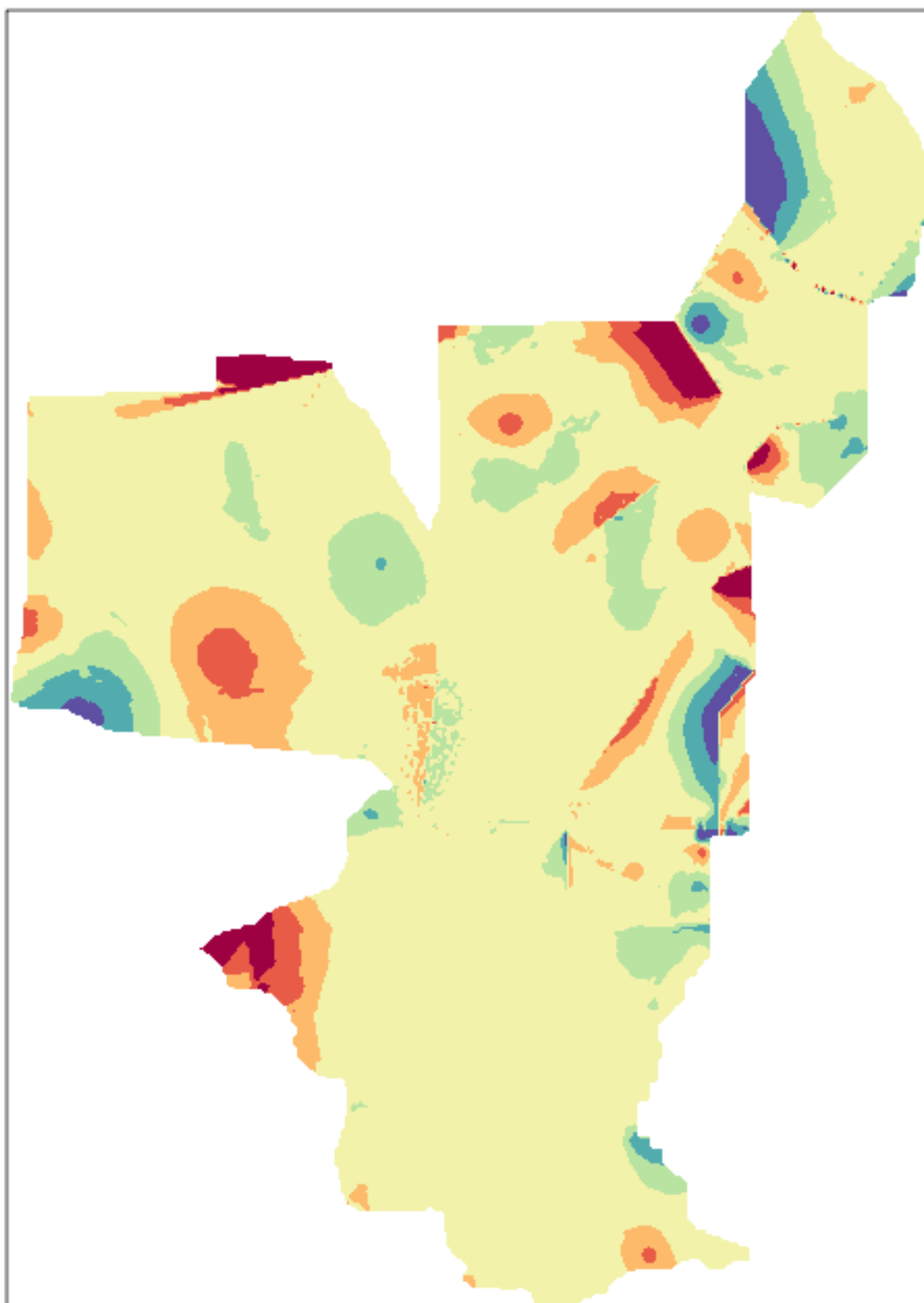
# EDEN water-level difference maps (V2 - V1) for 03/21/2004

Diff.  
(cm)



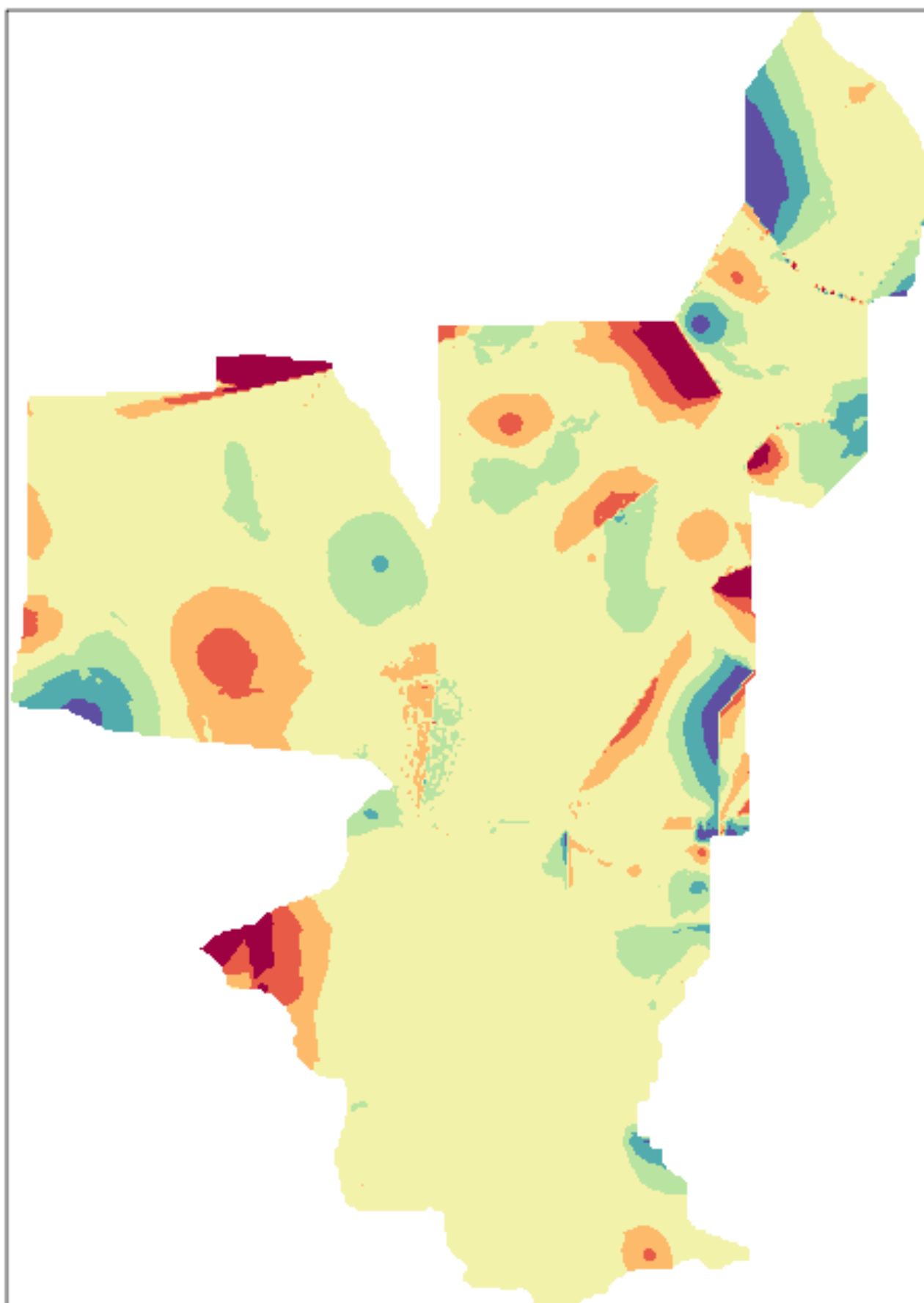
EDEN water-level difference maps (V2 - V1) for 03/22/2004

Diff.  
(cm)



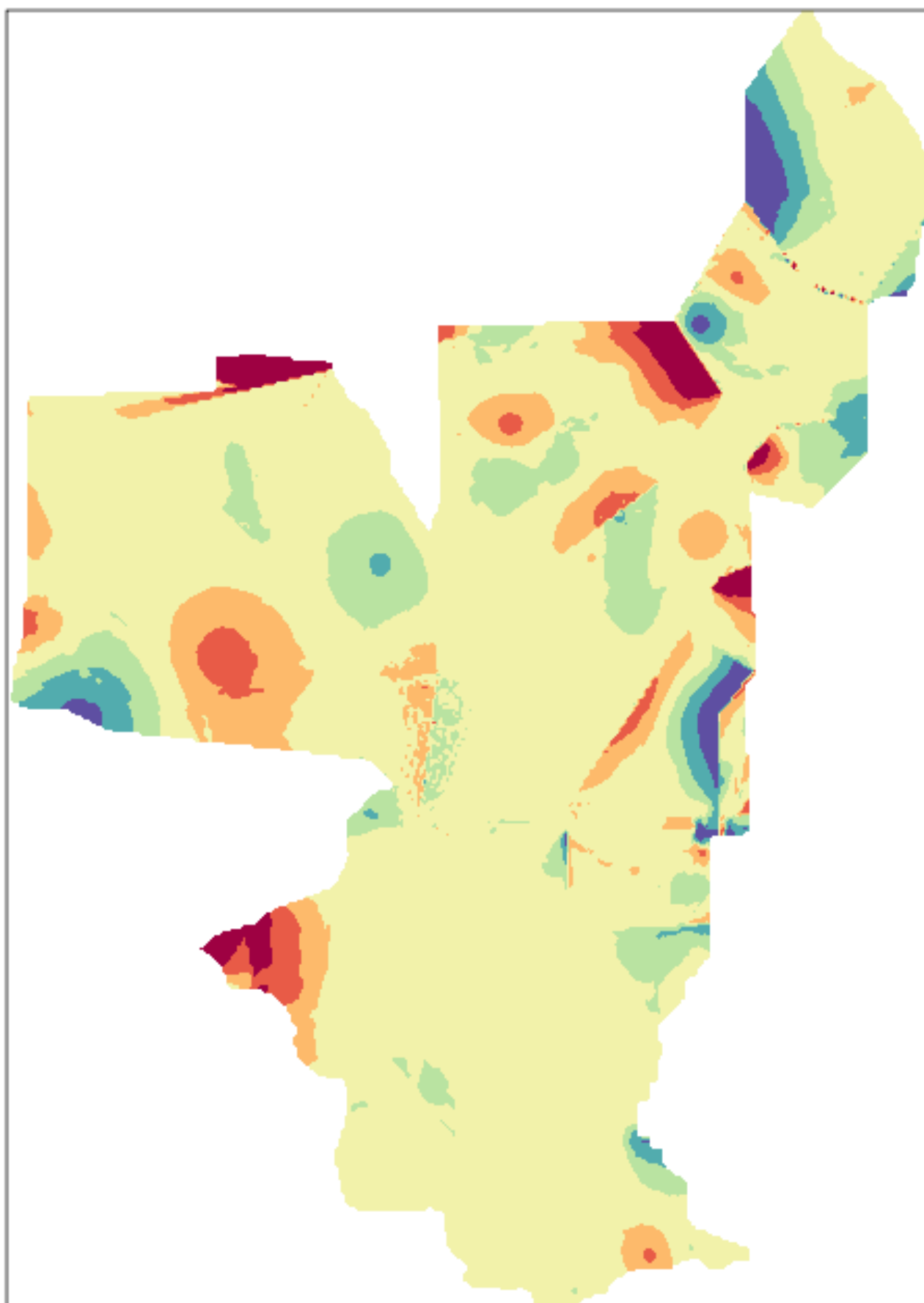
# EDEN water-level difference maps (V2 - V1) for 03/23/2004

Diff.  
(cm)



# EDEN water-level difference maps (V2 - V1) for 03/24/2004

Diff.  
(cm)



30

15

5

0

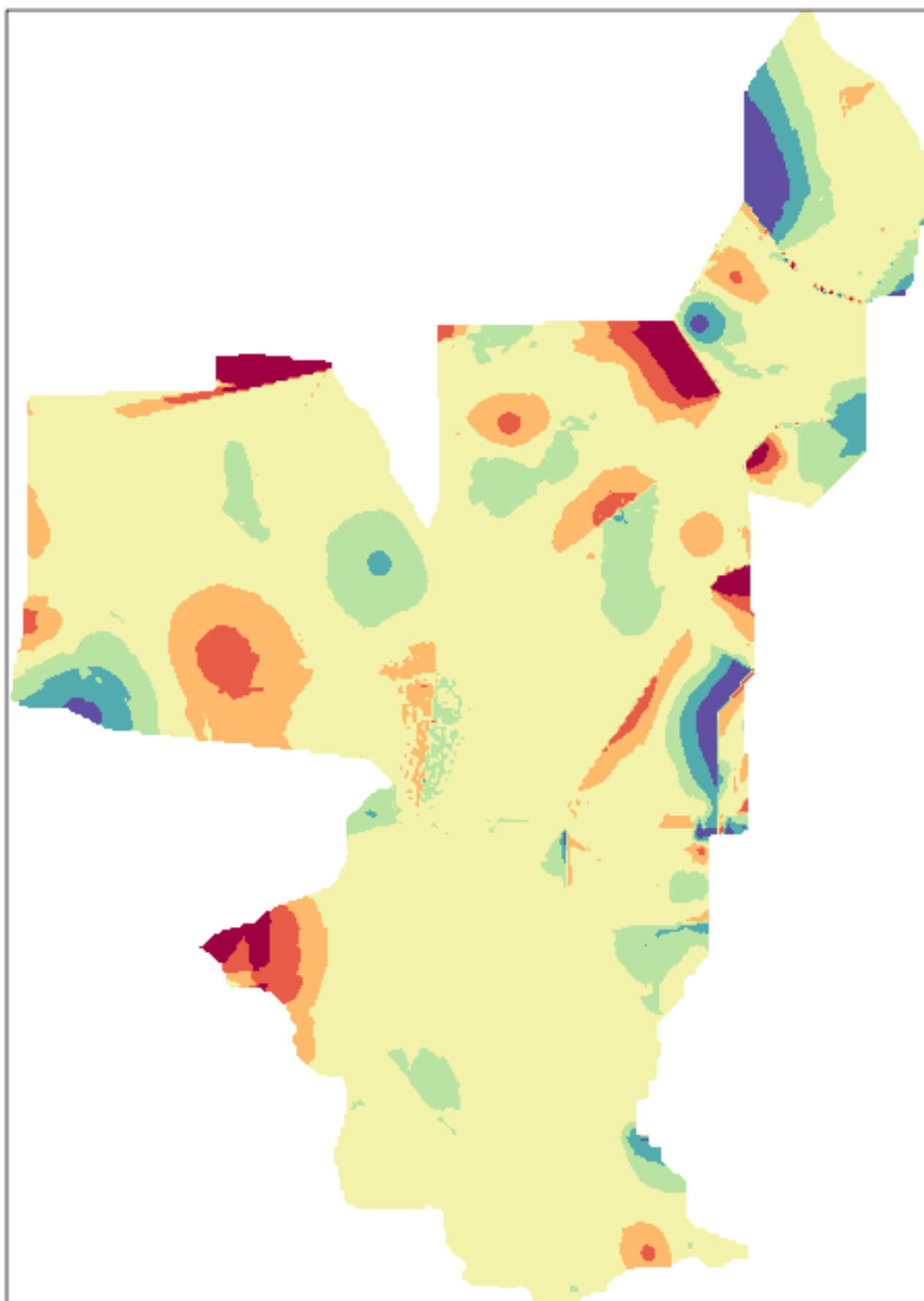
-5

-15

-30

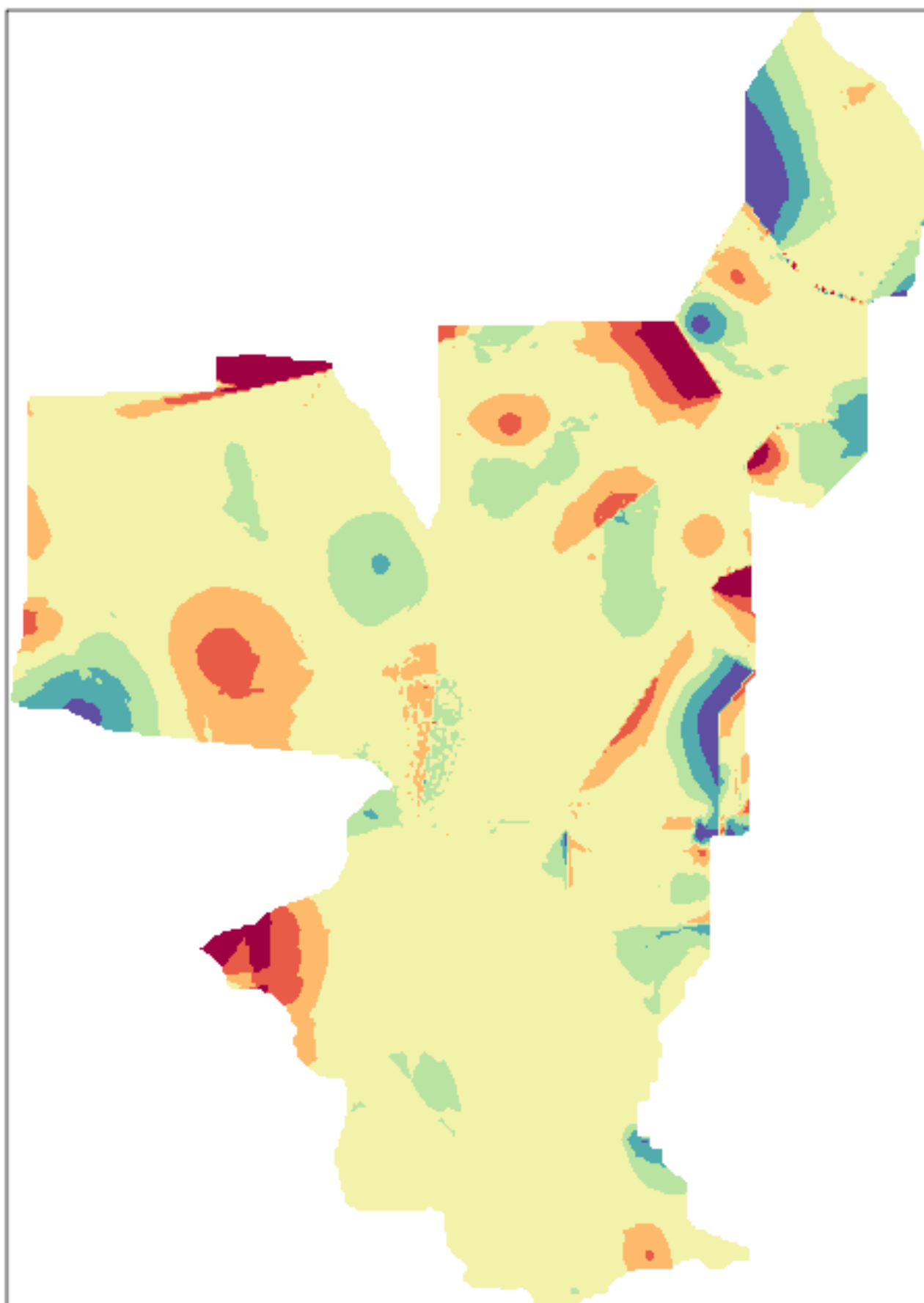
EDEN water-level difference maps (V2 - V1) for 03/25/2004

Diff.  
(cm)



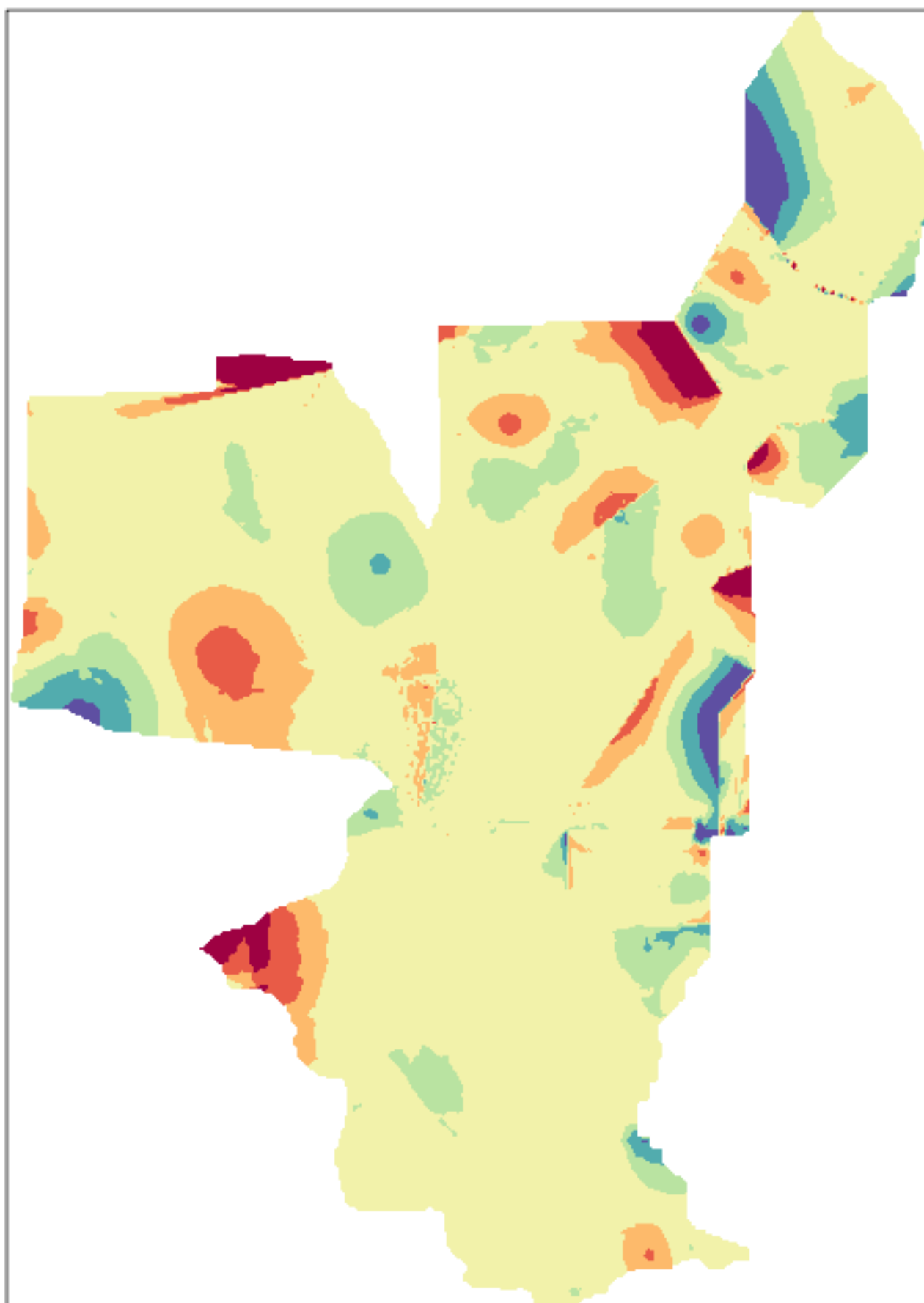
# EDEN water-level difference maps (V2 - V1) for 03/26/2004

Diff.  
(cm)



# EDEN water-level difference maps (V2 - V1) for 03/27/2004

Diff.  
(cm)



30

15

5

0

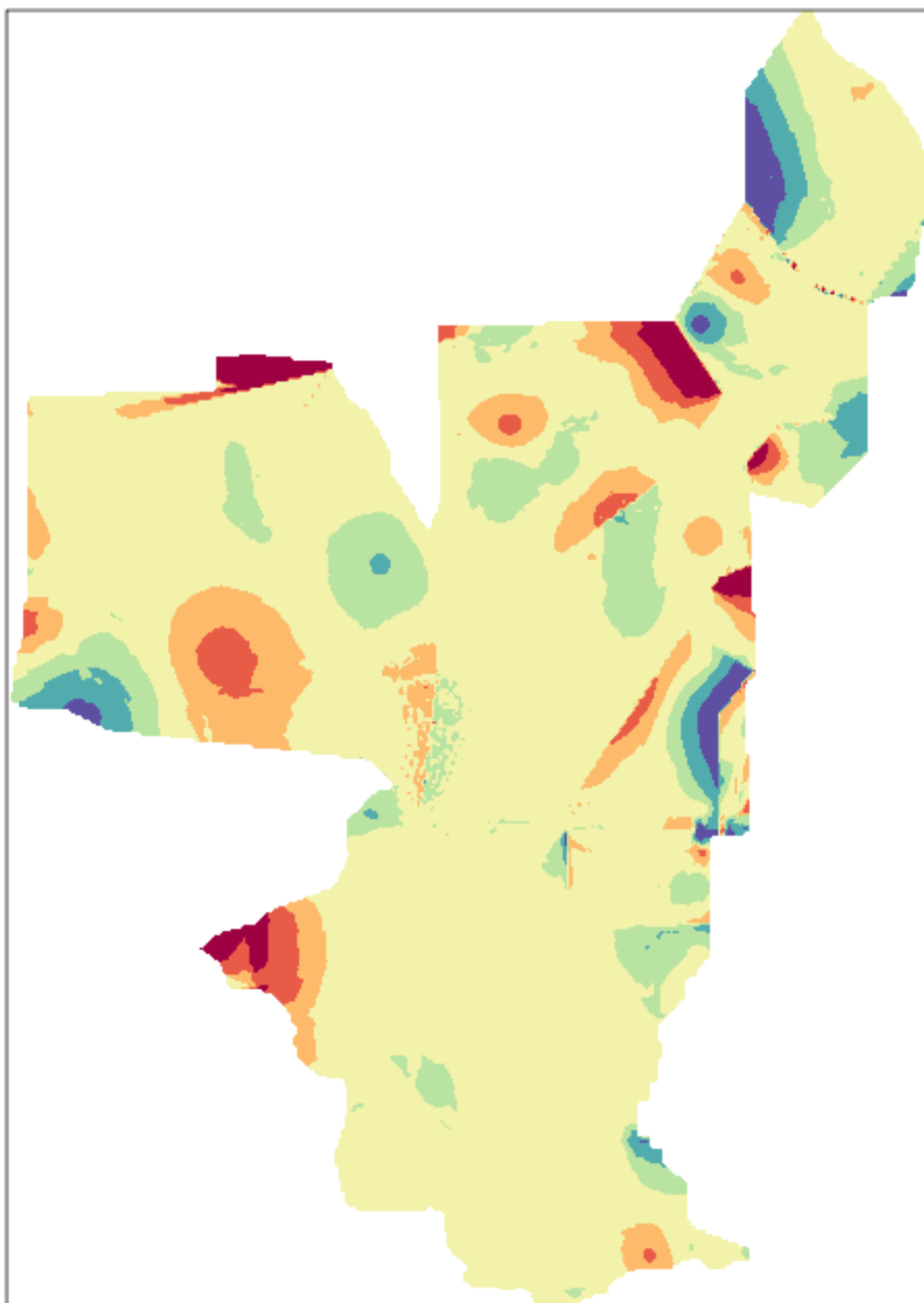
-5

-15

-30

EDEN water-level difference maps (V2 - V1) for 03/28/2004

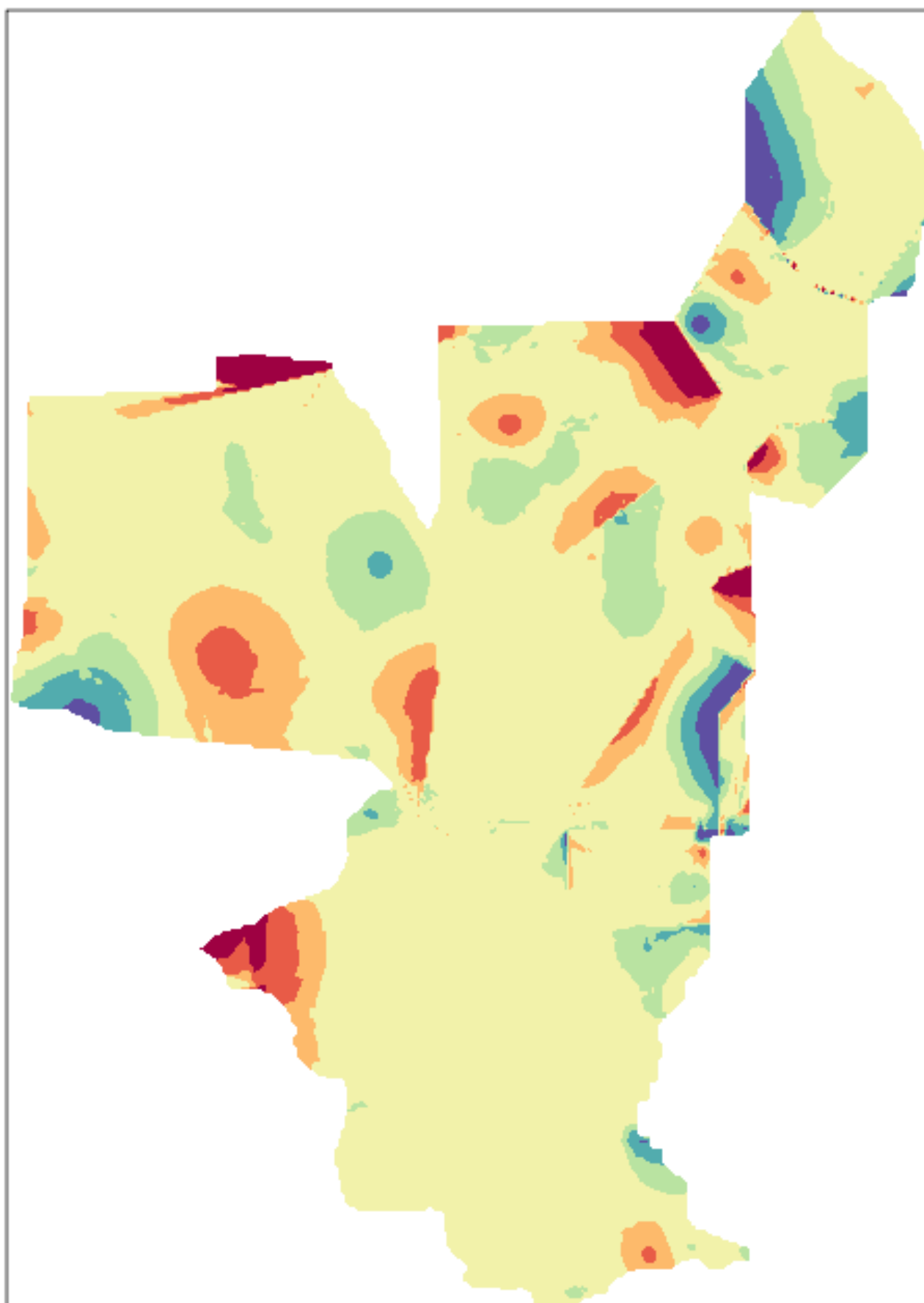
Diff.  
(cm)





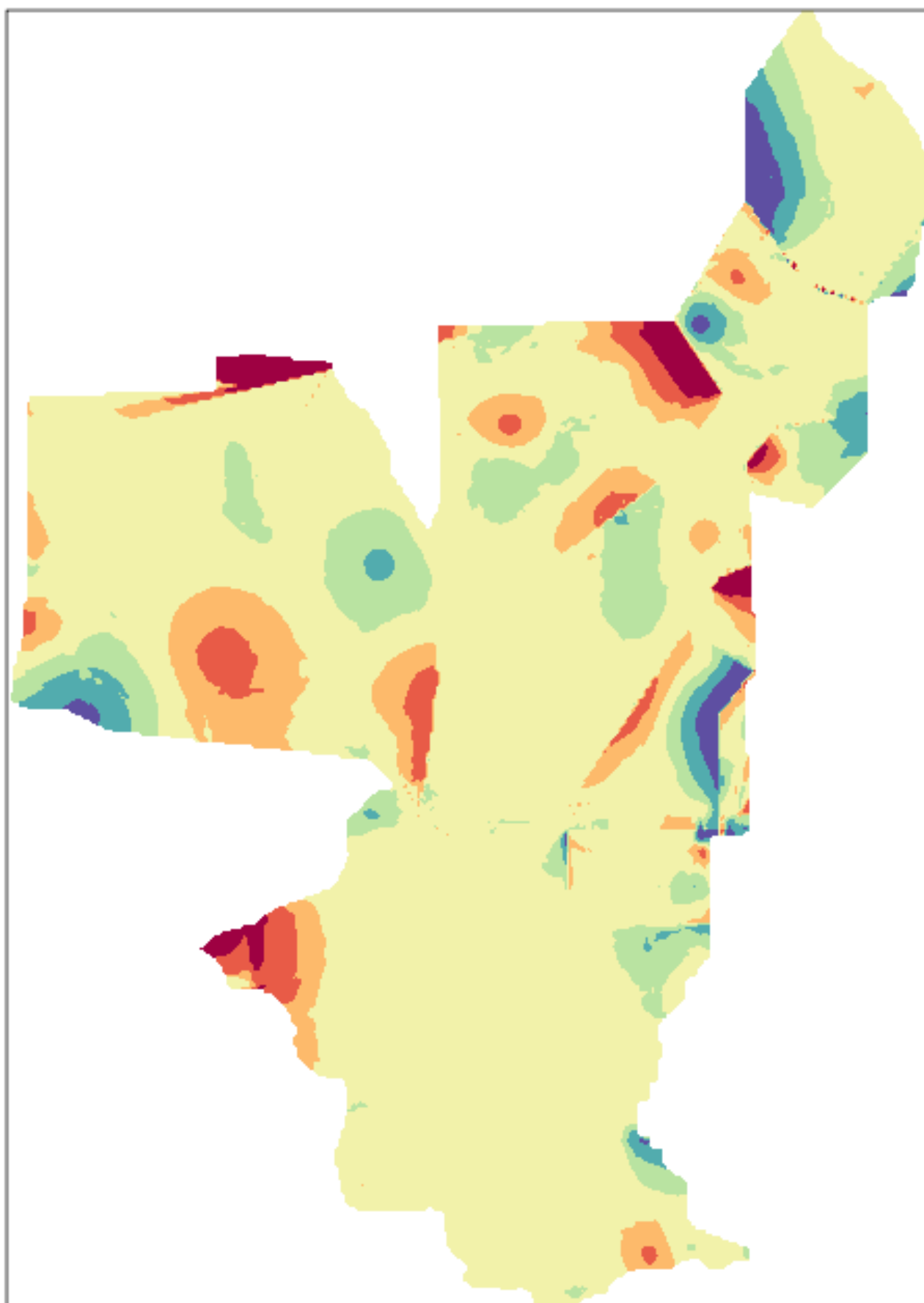
# EDEN water-level difference maps (V2 - V1) for 03/29/2004

Diff.  
(cm)



# EDEN water-level difference maps (V2 - V1) for 03/30/2004

Diff.  
(cm)



EDEN water-level difference maps (V2 - V1) for 03/31/2004

Diff.  
(cm)

