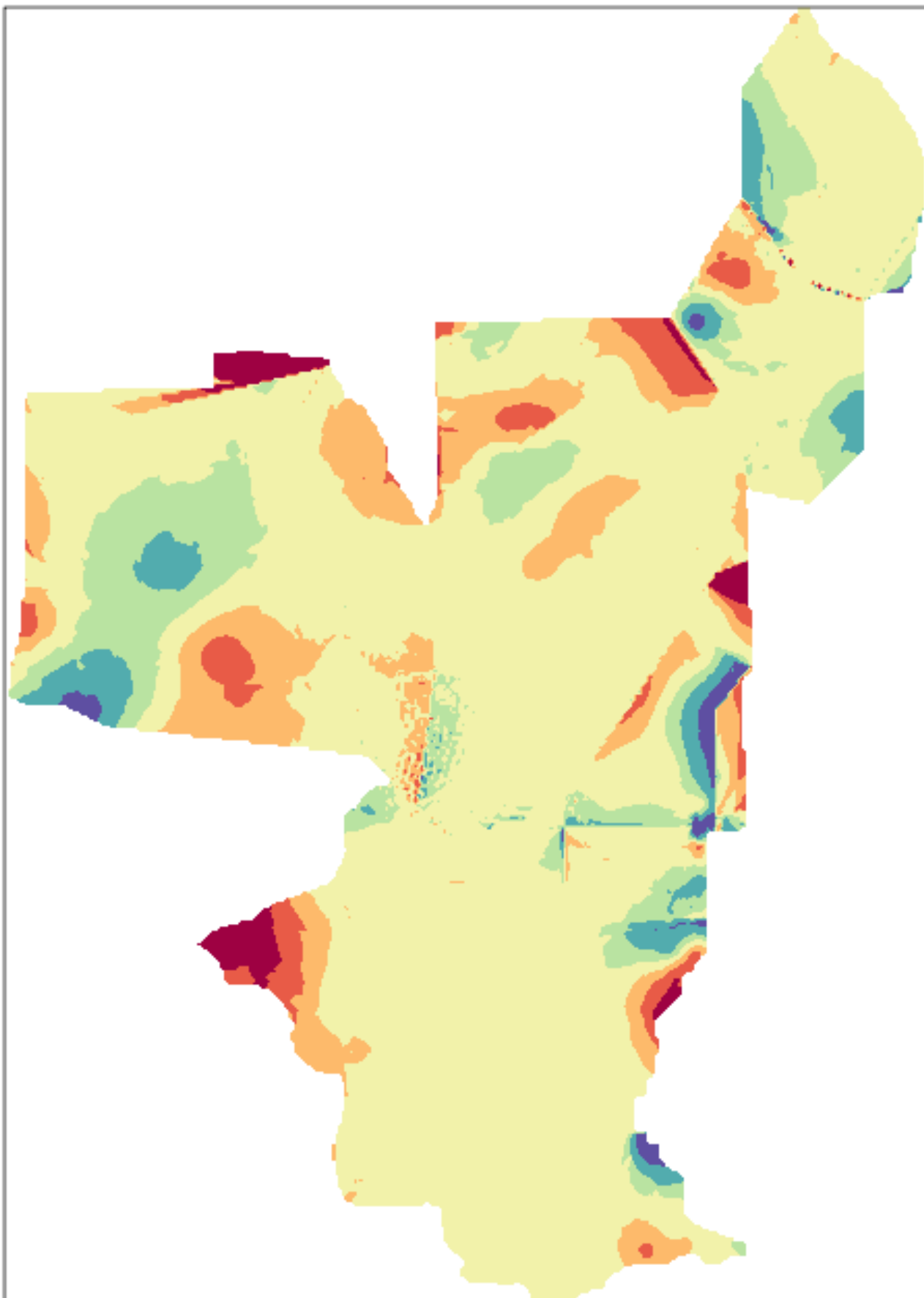


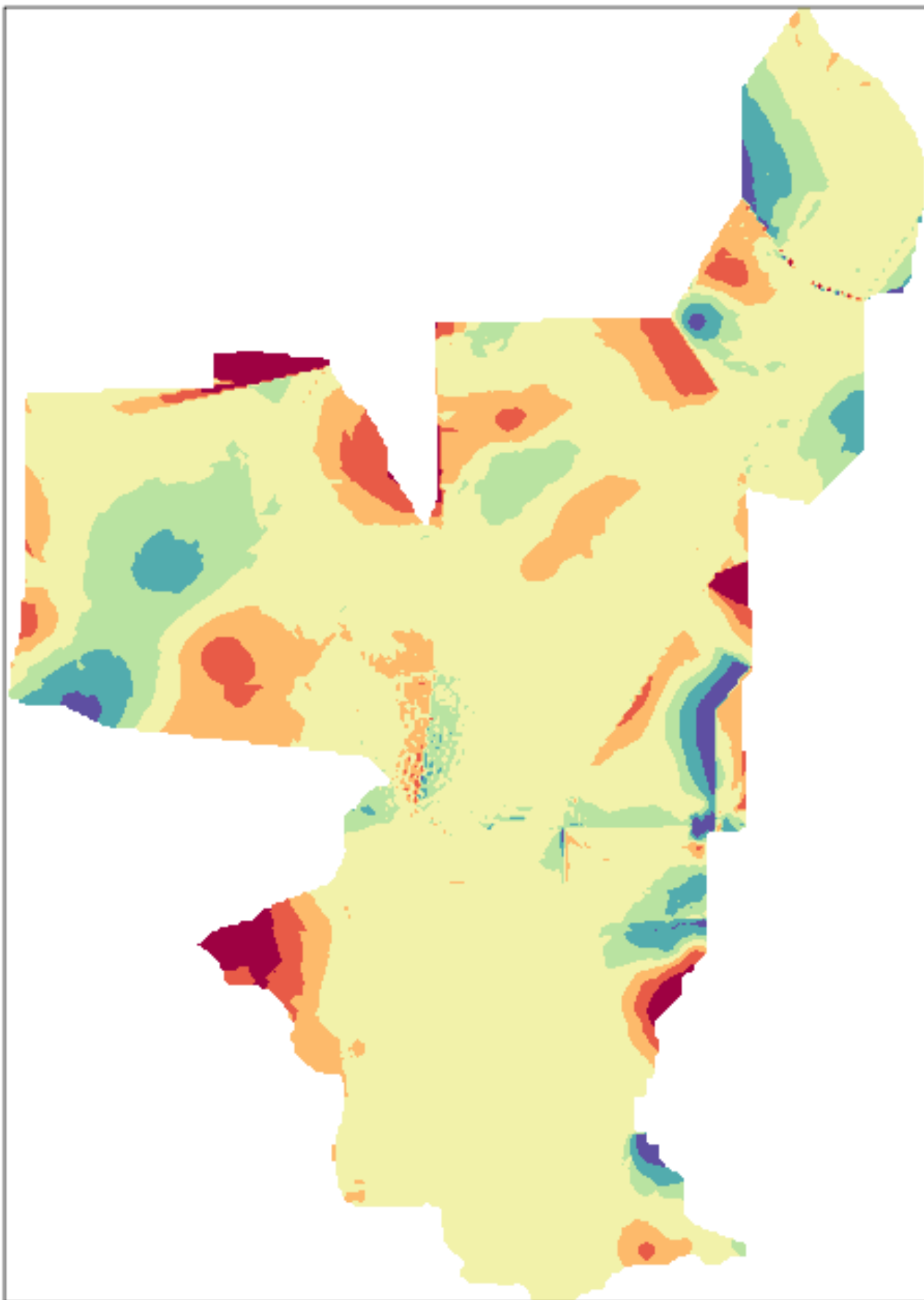
EDEN water-level difference maps (V2 - V1) for 01/01/2002

Diff.
(cm)



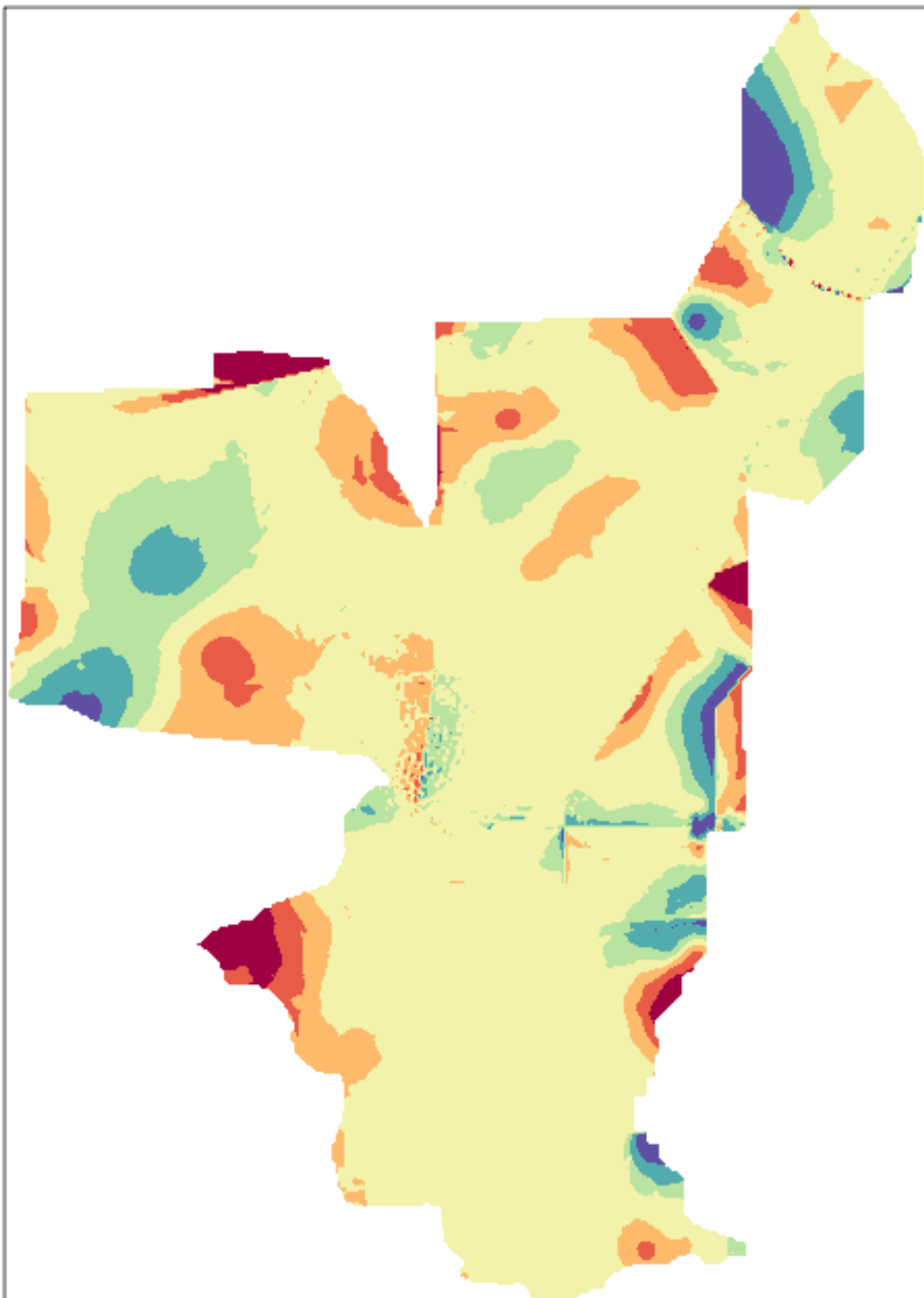
EDEN water-level difference maps (V2 - V1) for 01/02/2002

Diff.
(cm)



EDEN water-level difference maps (V2 - V1) for 01/03/2002

Diff.
(cm)



30

15

5

0

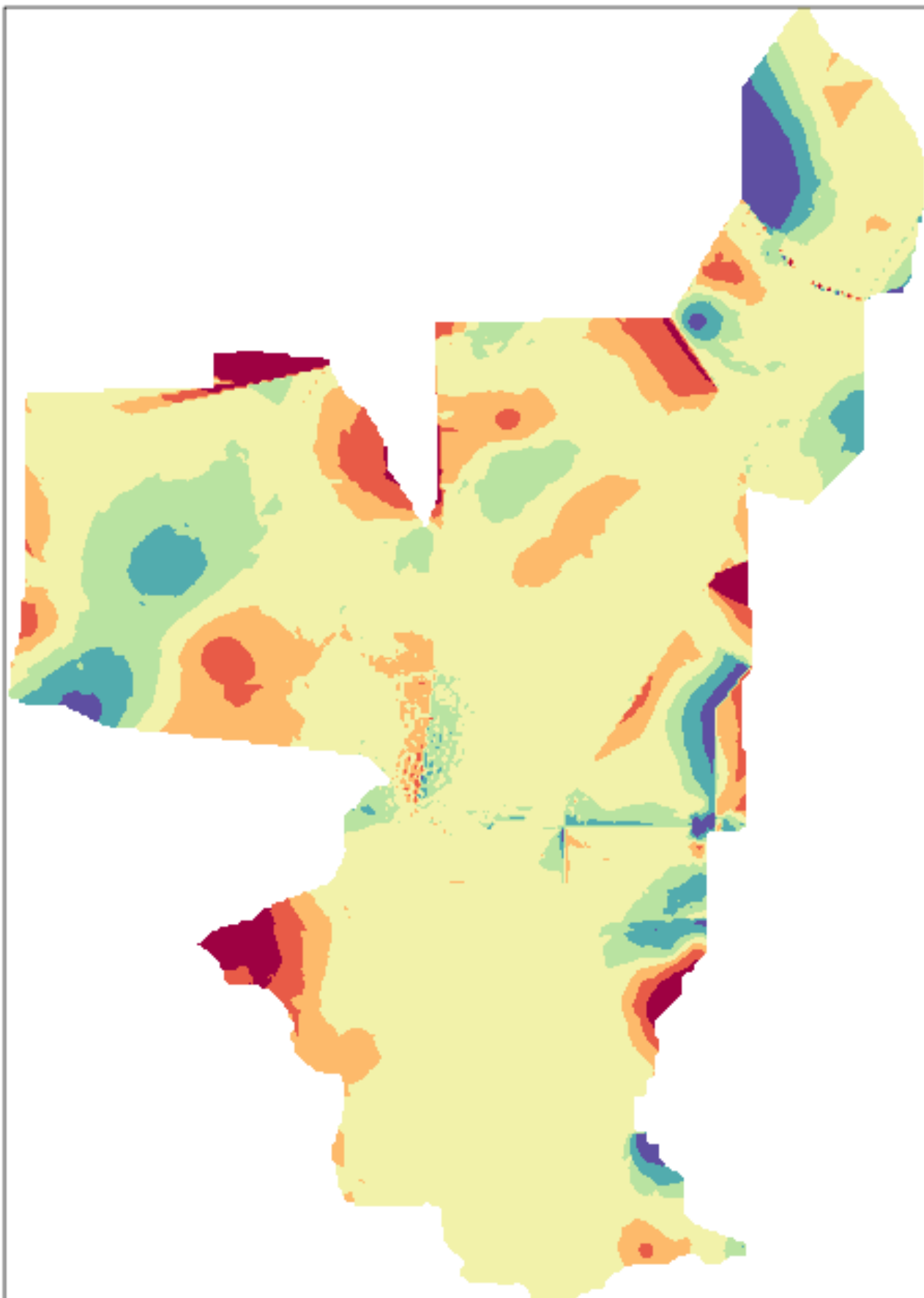
-5

-15

-30

EDEN water-level difference maps (V2 - V1) for 01/04/2002

Diff.
(cm)



30

15

5

0

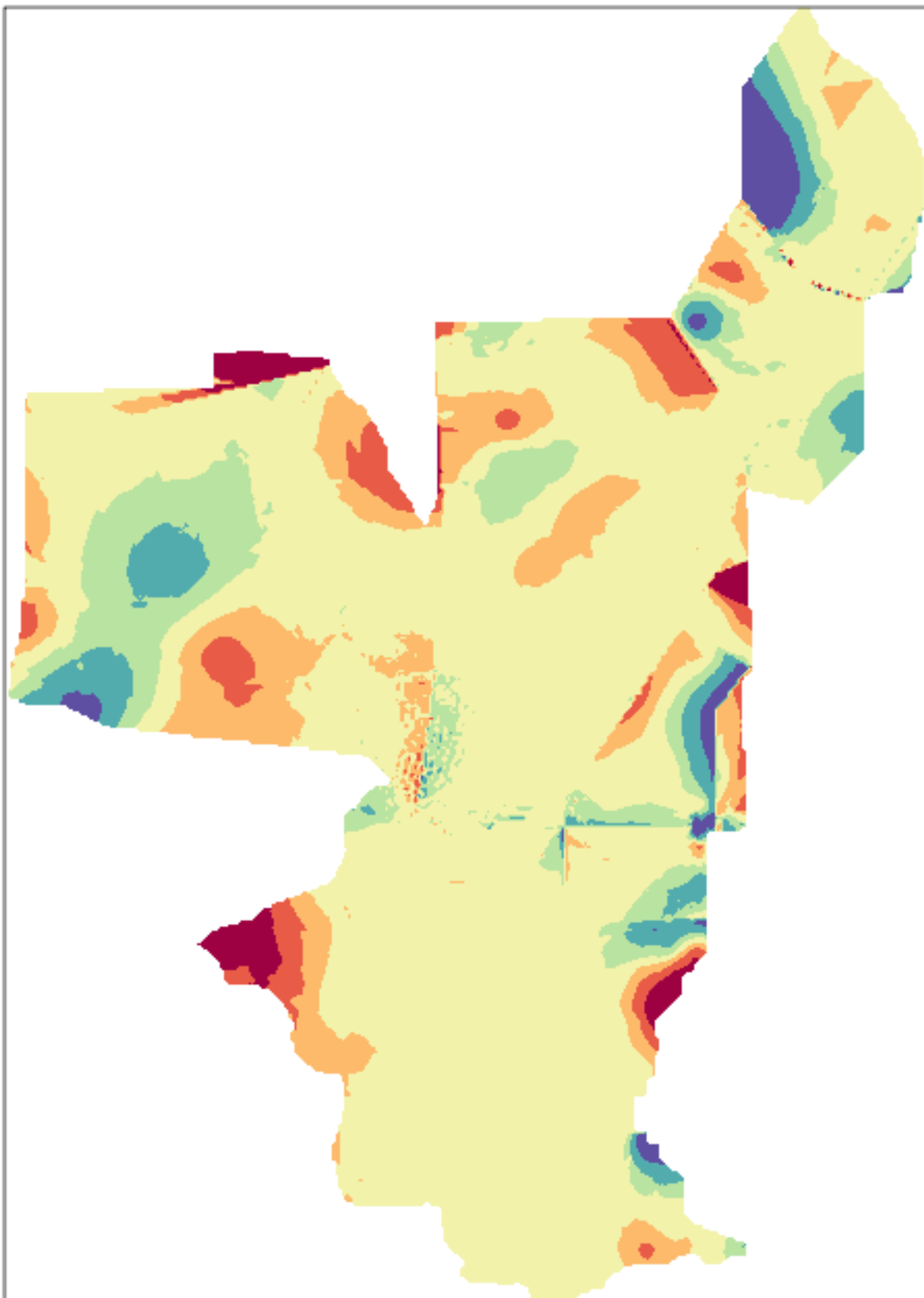
-5

-15

-30

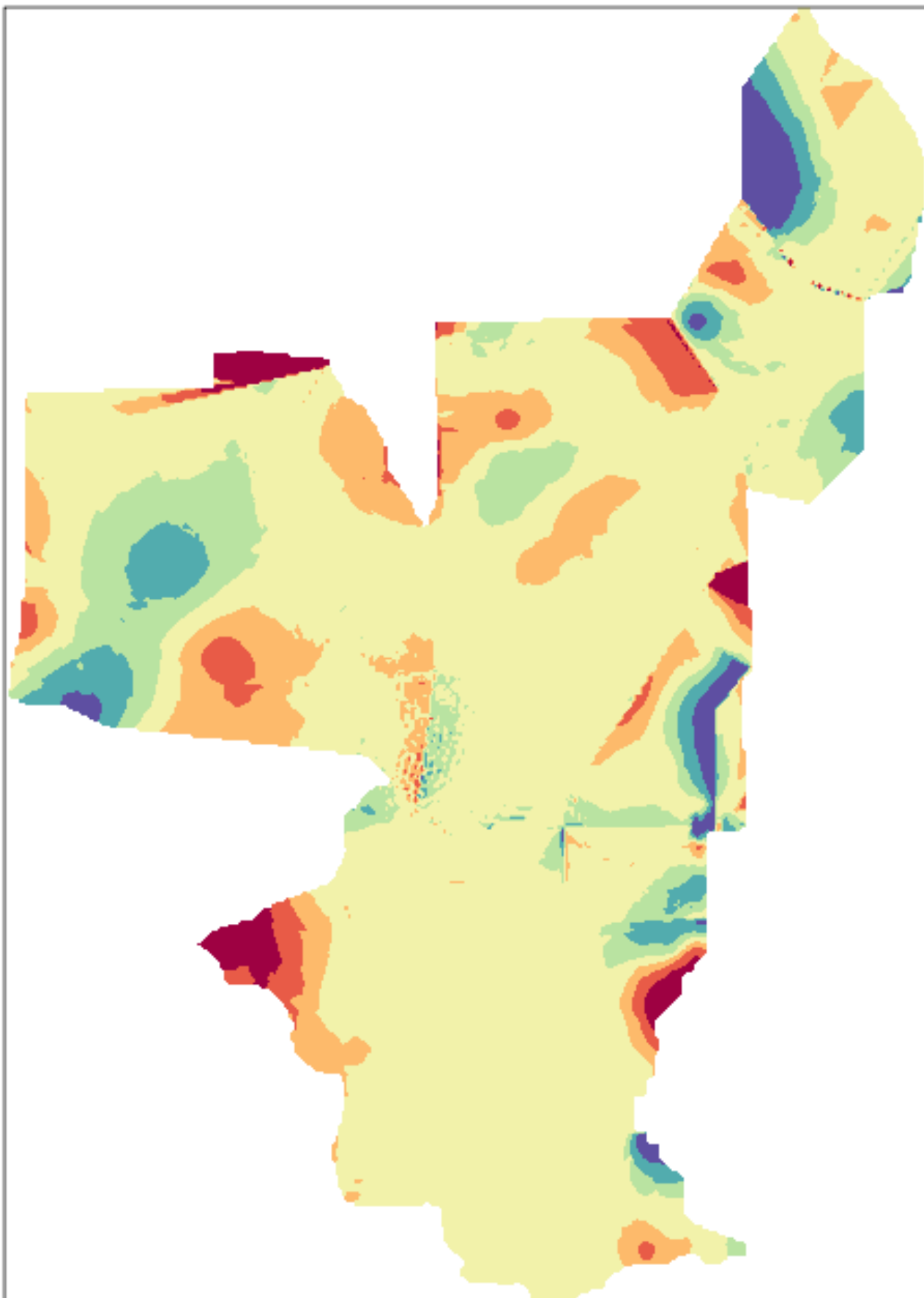
EDEN water-level difference maps (V2 - V1) for 01/05/2002

Diff.
(cm)



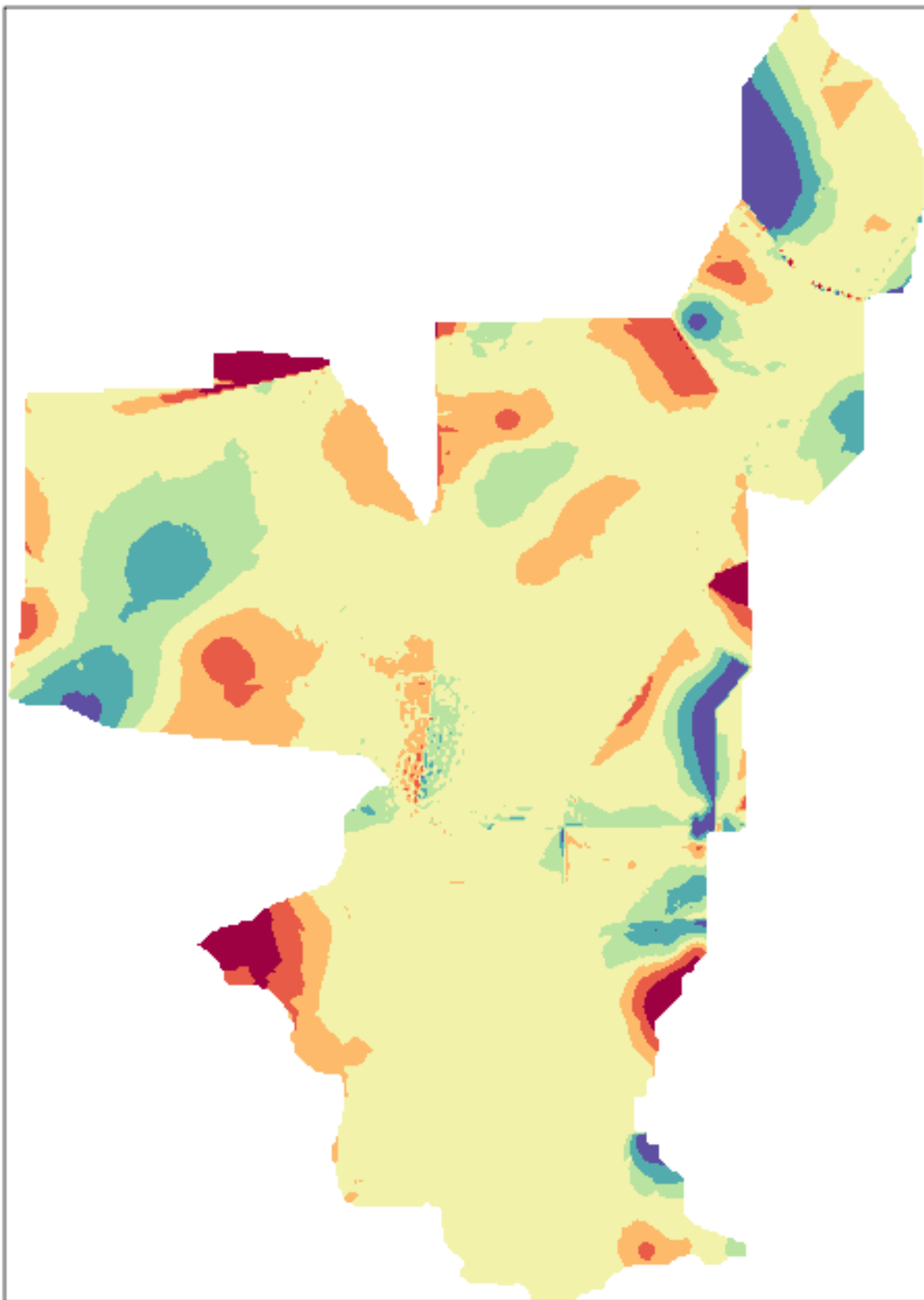
EDEN water-level difference maps (V2 - V1) for 01/06/2002

Diff.
(cm)



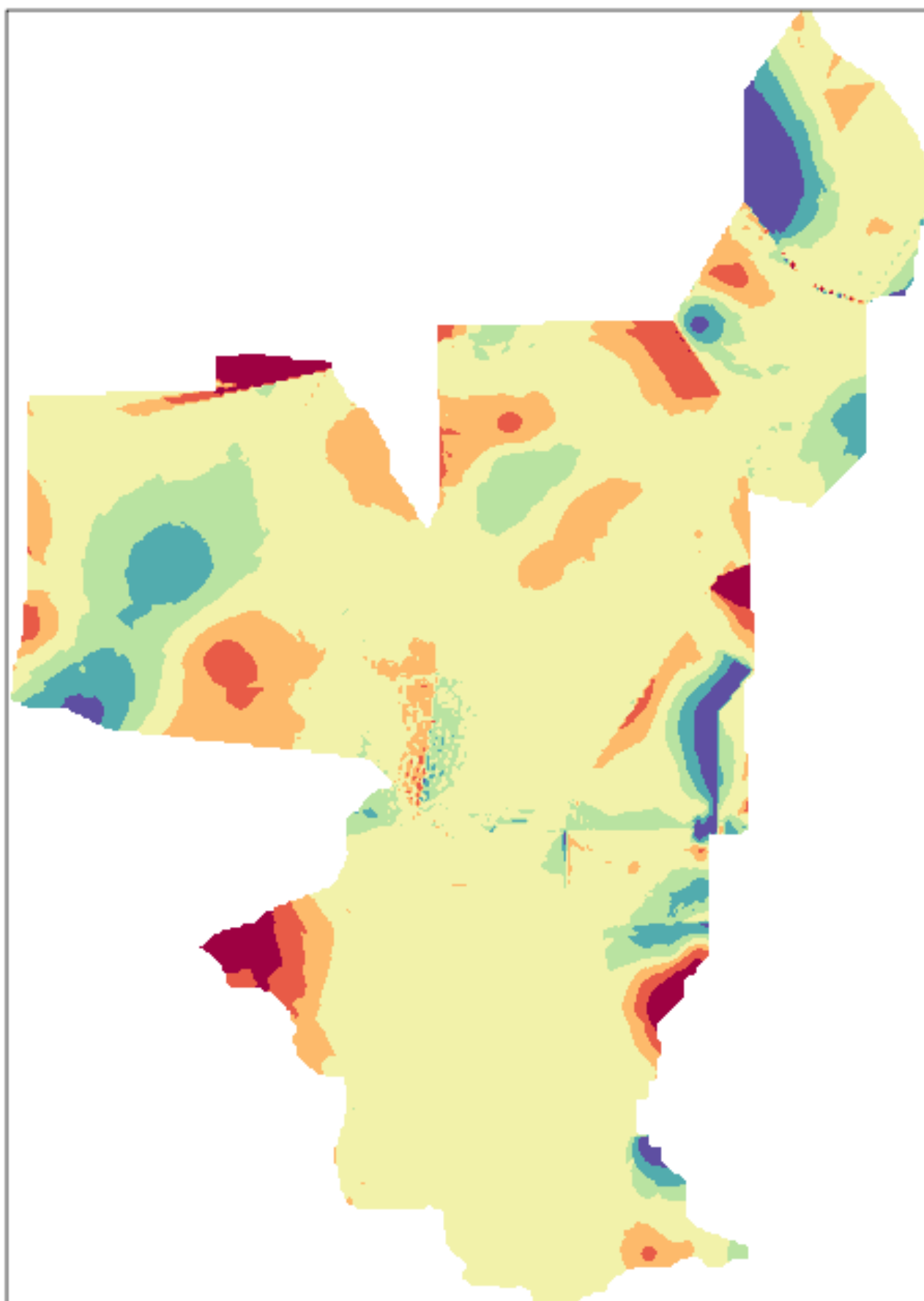
EDEN water-level difference maps (V2 - V1) for 01/07/2002

Diff.
(cm)



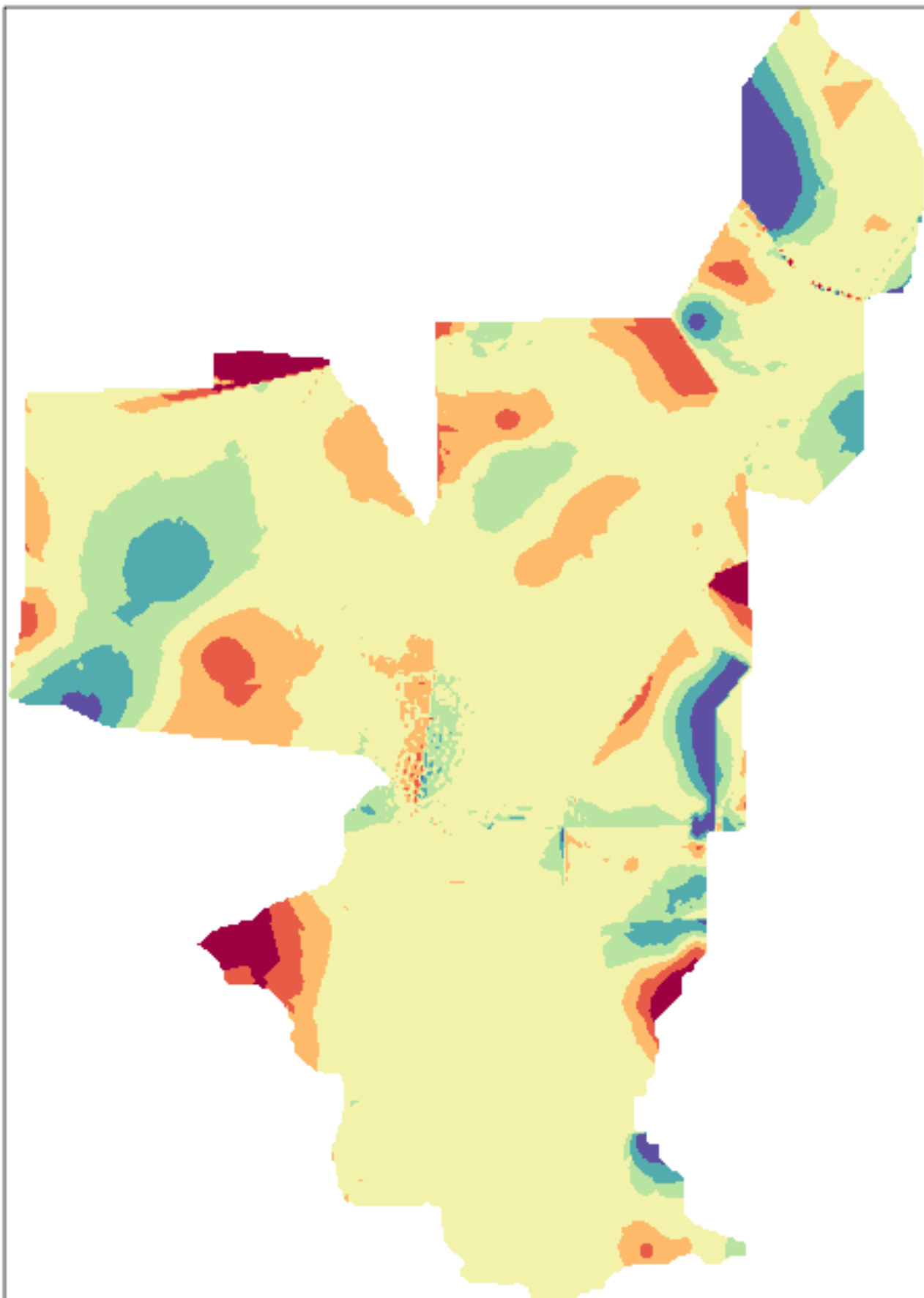
EDEN water-level difference maps (V2 - V1) for 01/08/2002

Diff.
(cm)



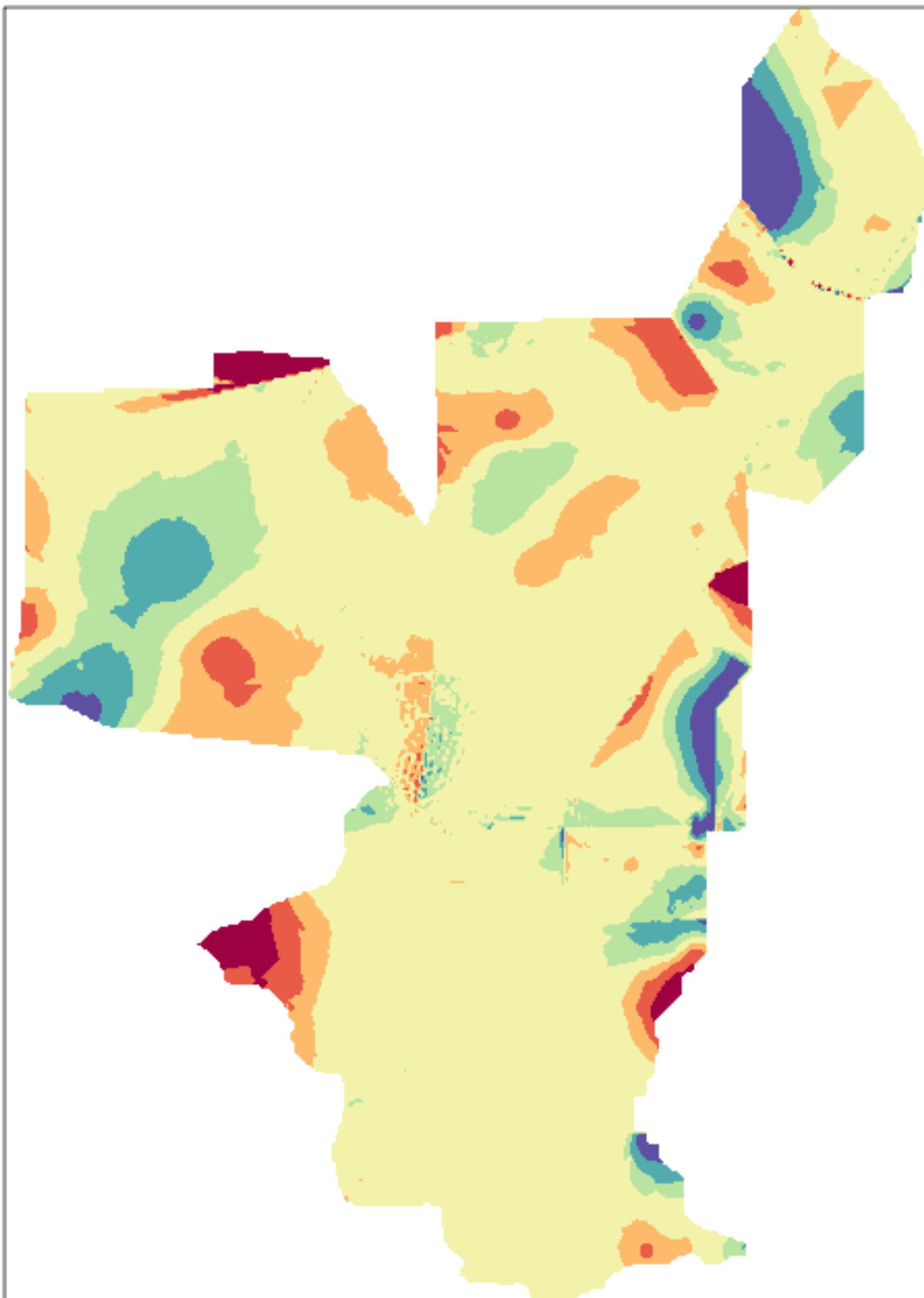
EDEN water-level difference maps (V2 - V1) for 01/09/2002

Diff.
(cm)



EDEN water-level difference maps (V2 - V1) for 01/10/2002

Diff.
(cm)



30

15

5

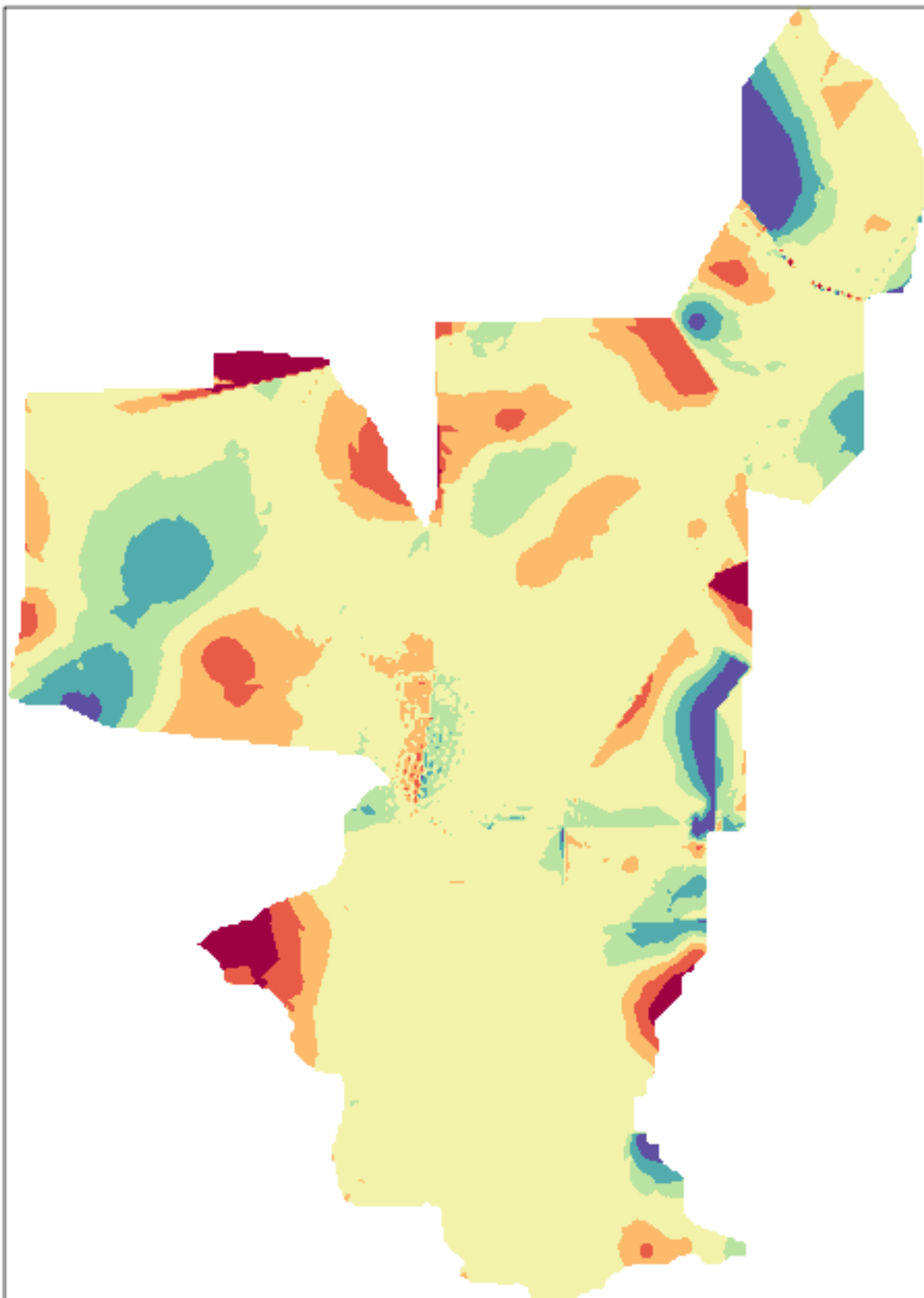
0

-5

-15

-30

EDEN water-level difference maps (V2 - V1) for 01/11/2002



Diff.
(cm)

30

15

5

0

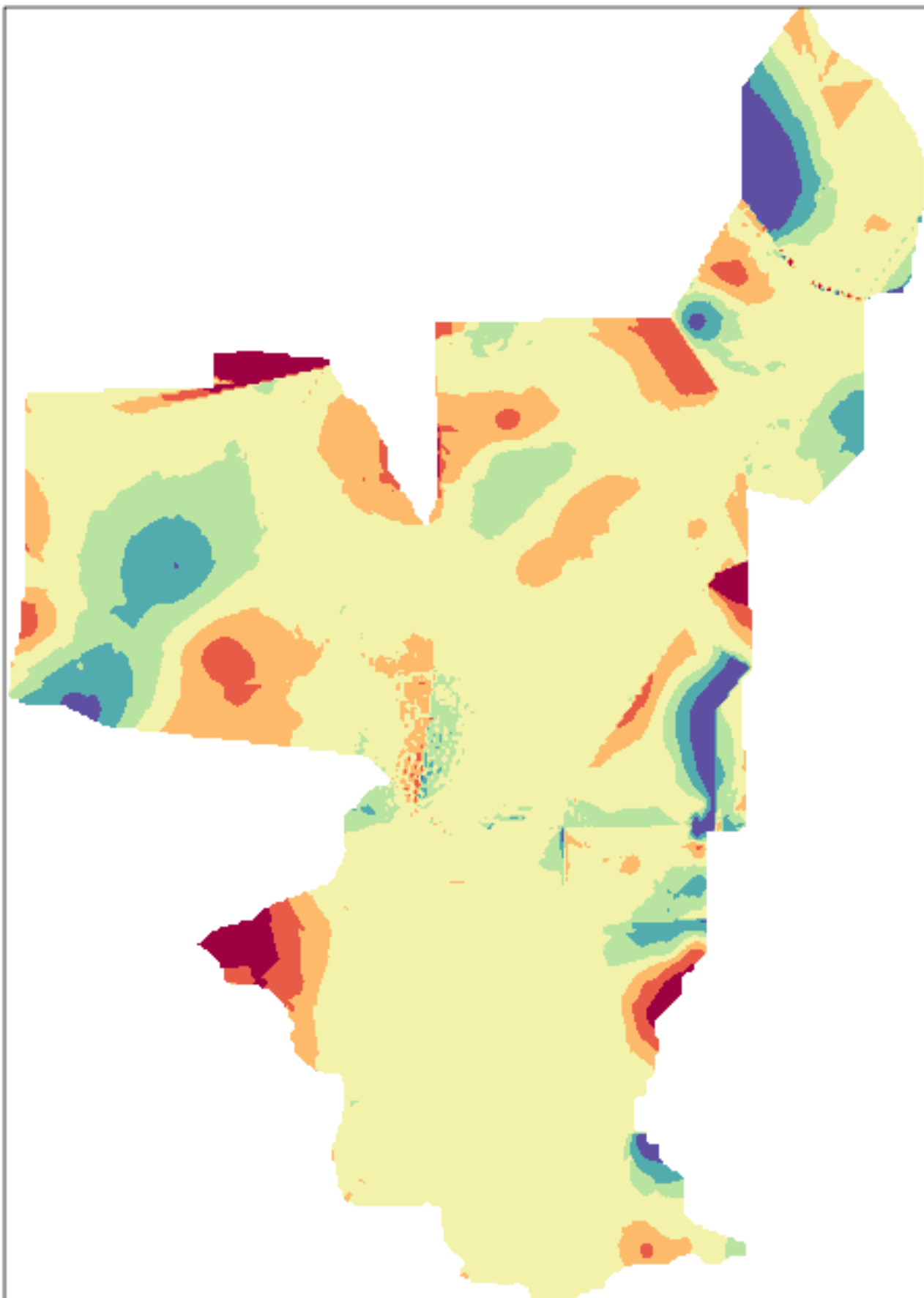
-5

-15

-30

EDEN water-level difference maps (V2 - V1) for 01/12/2002

Diff.
(cm)



30

15

5

0

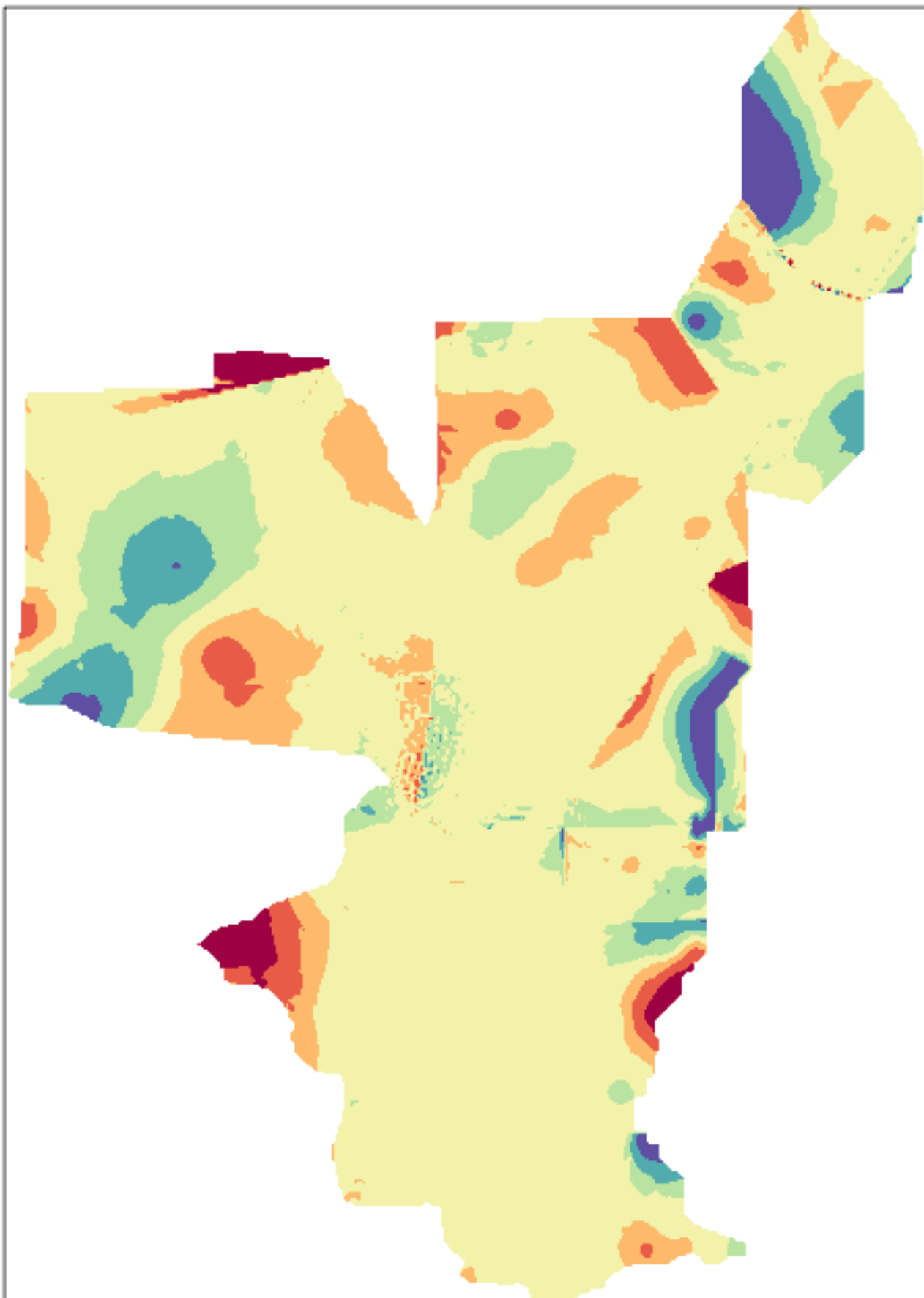
-5

-15

-30

EDEN water-level difference maps (V2 - V1) for 01/13/2002

Diff.
(cm)



30

15

5

0

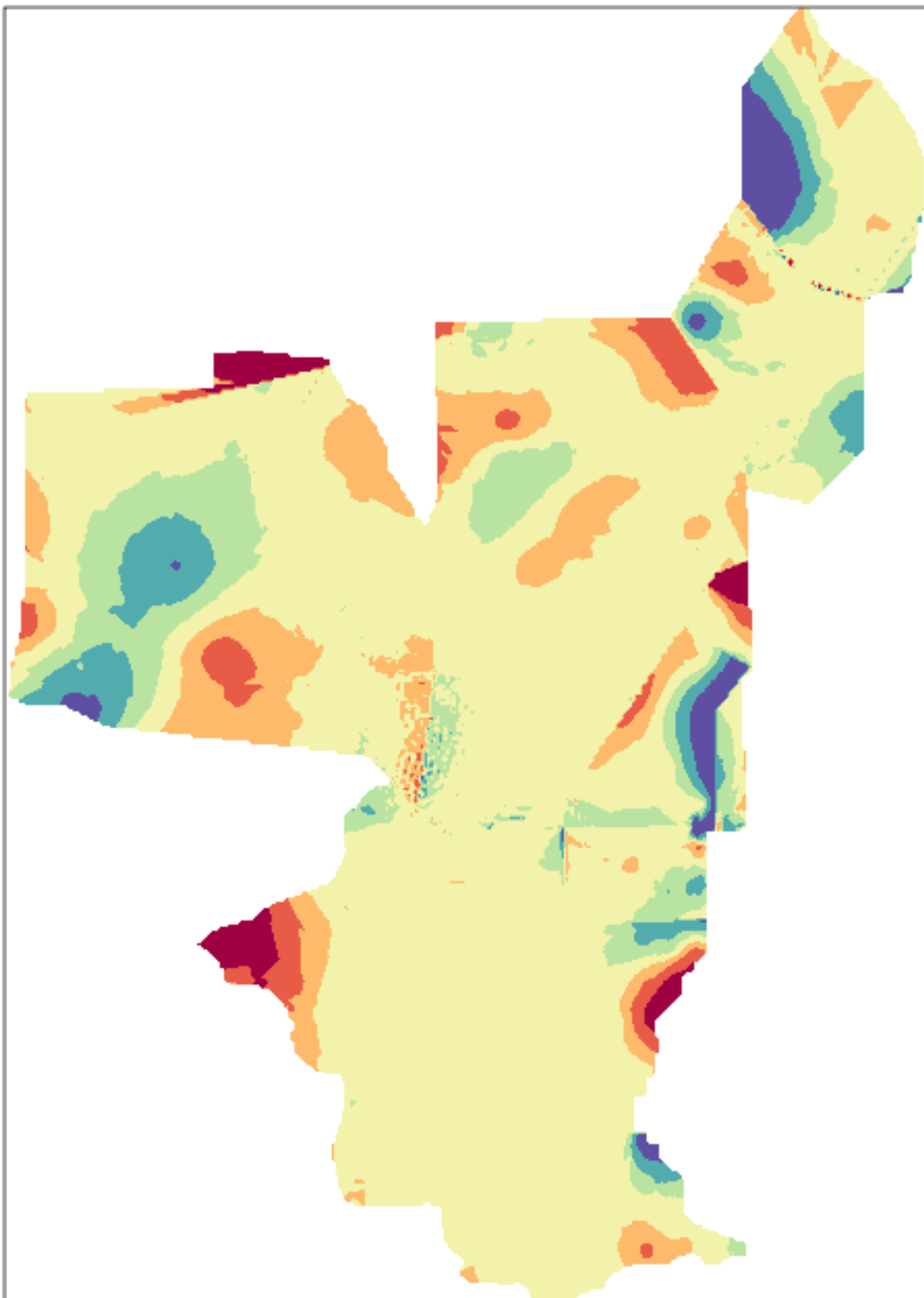
-5

-15

-30

EDEN water-level difference maps (V2 - V1) for 01/14/2002

Diff.
(cm)



30

15

5

0

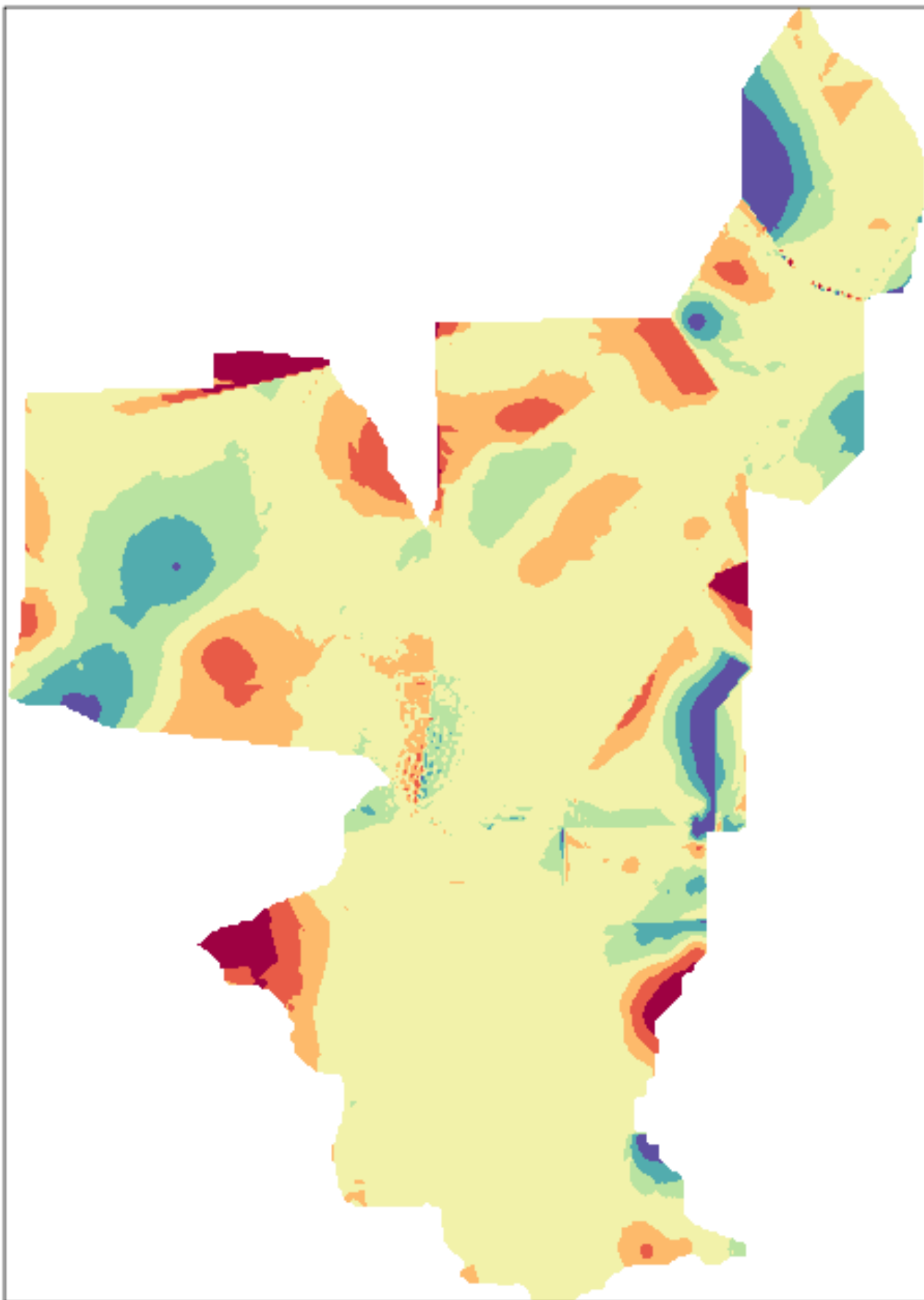
-5

-15

-30

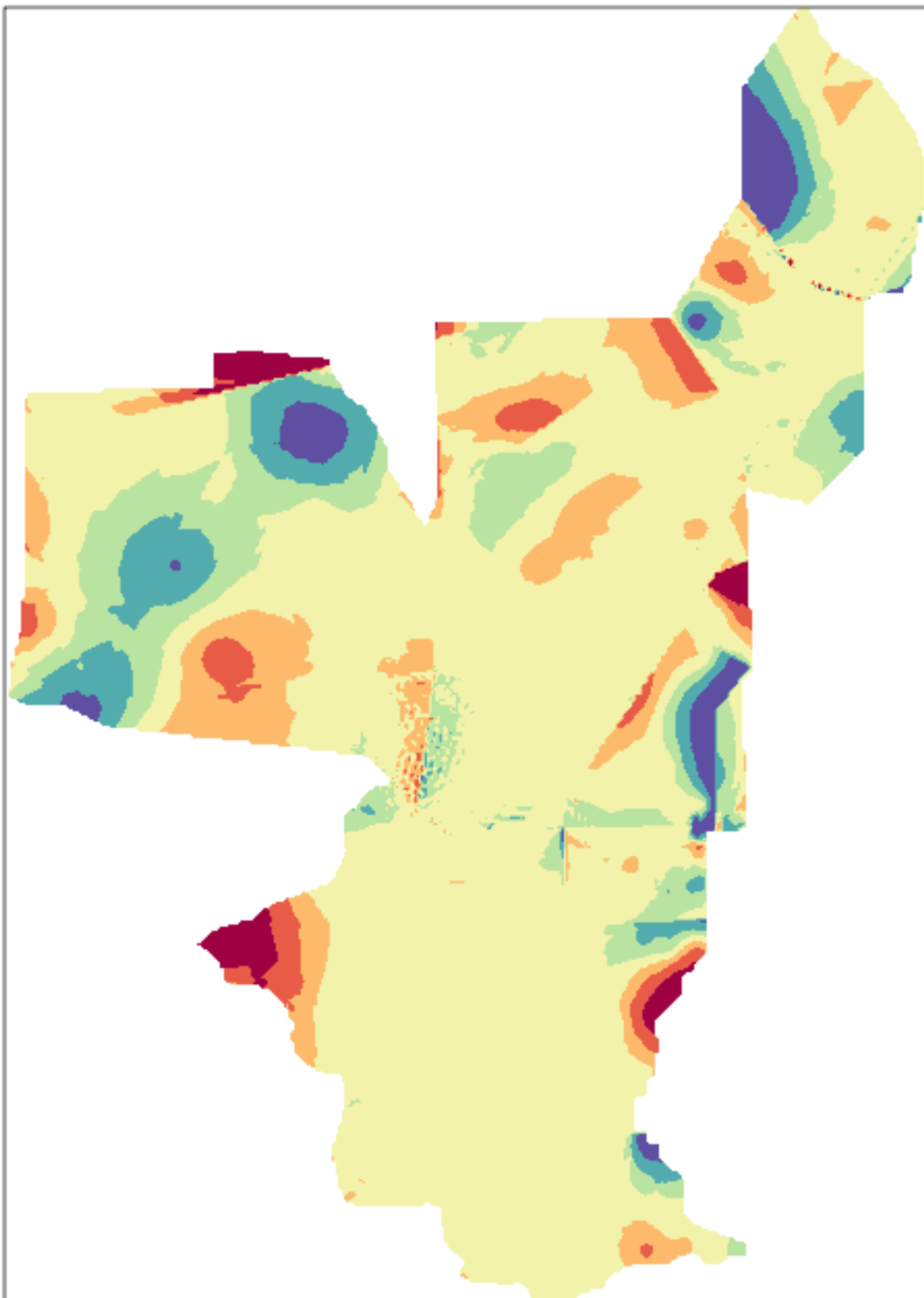
EDEN water-level difference maps (V2 - V1) for 01/15/2002

Diff.
(cm)



EDEN water-level difference maps (V2 - V1) for 01/16/2002

Diff.
(cm)



30

15

5

0

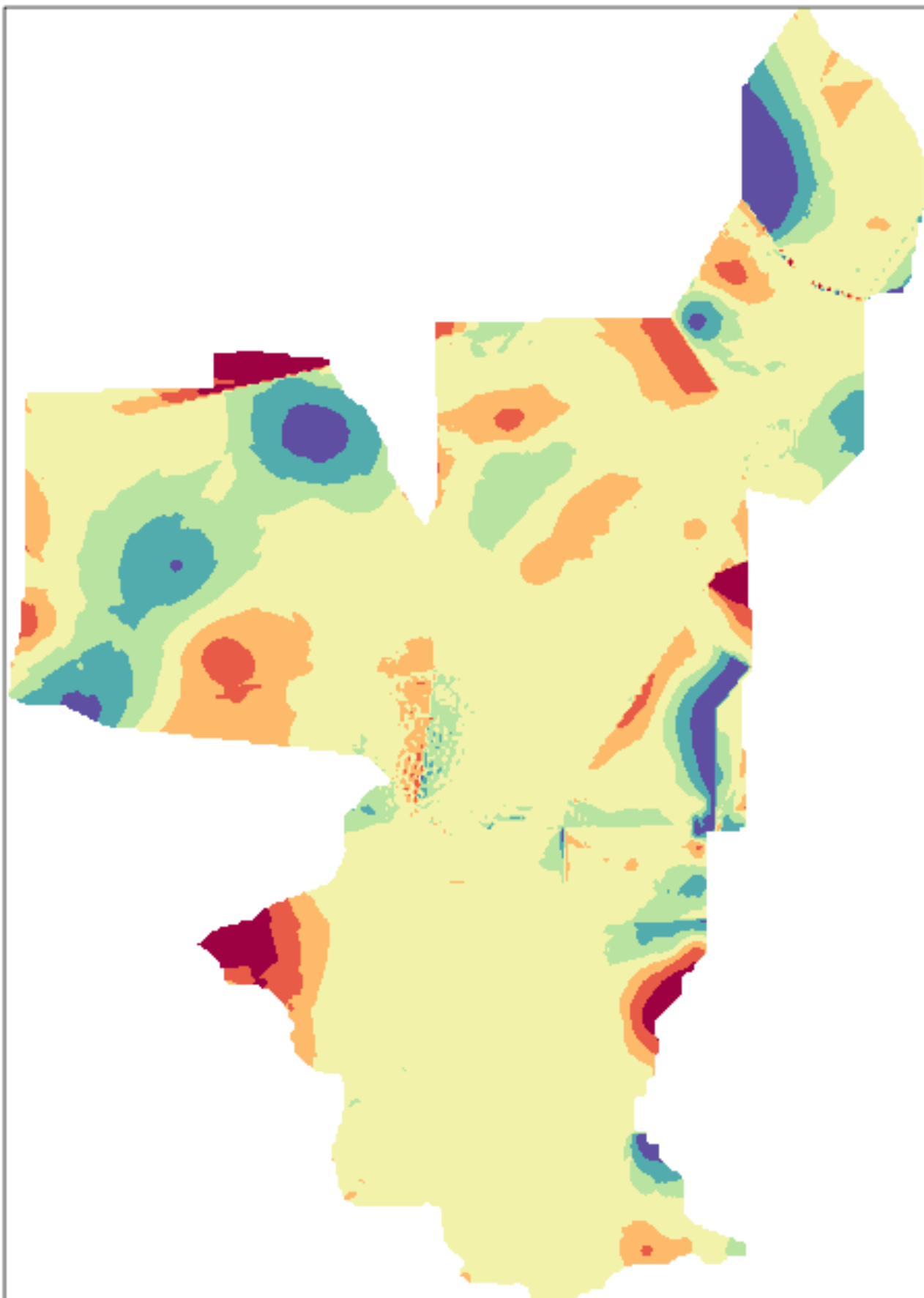
-5

-15

-30

EDEN water-level difference maps (V2 - V1) for 01/17/2002

Diff.
(cm)



30

15

5

0

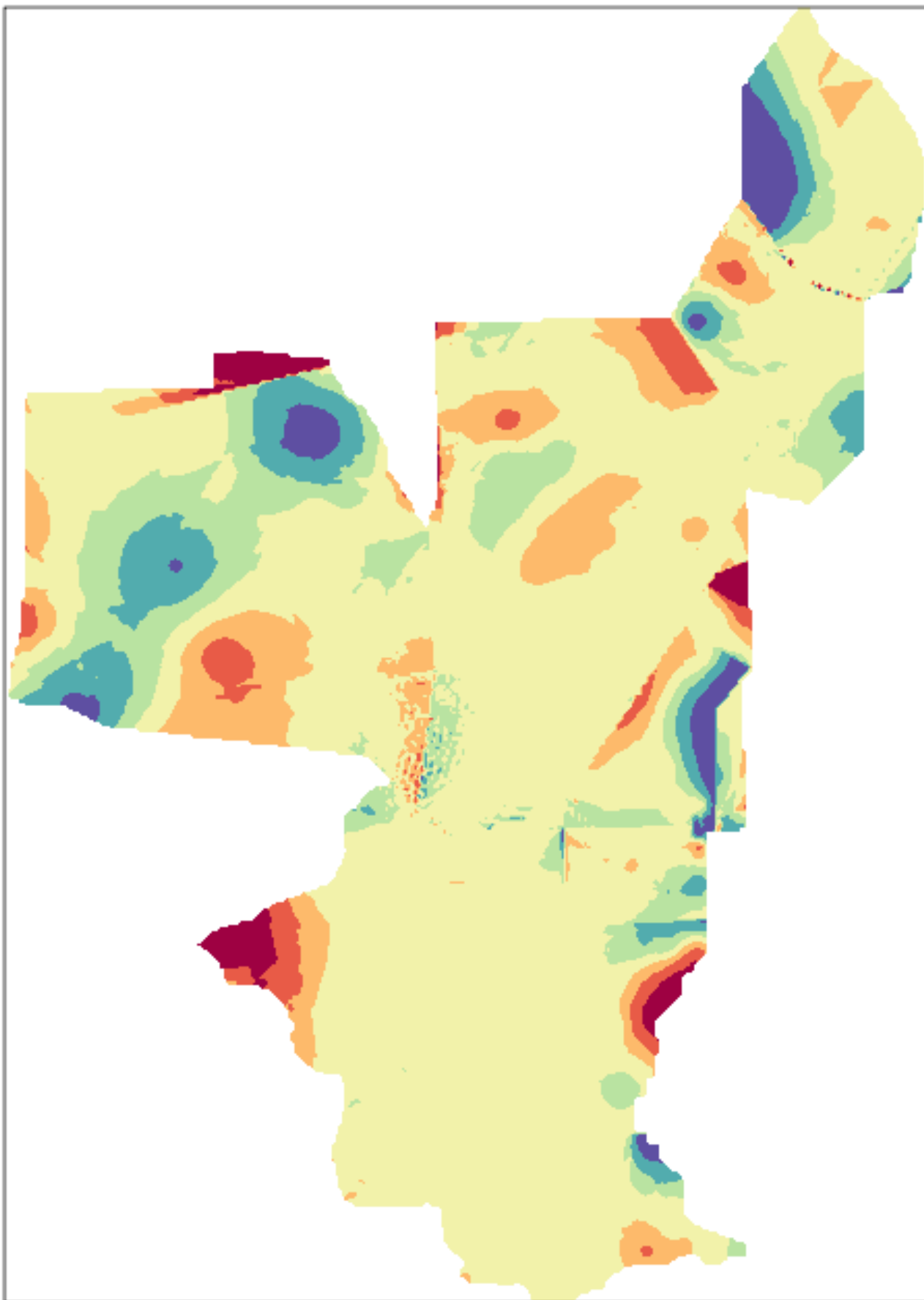
-5

-15

-30

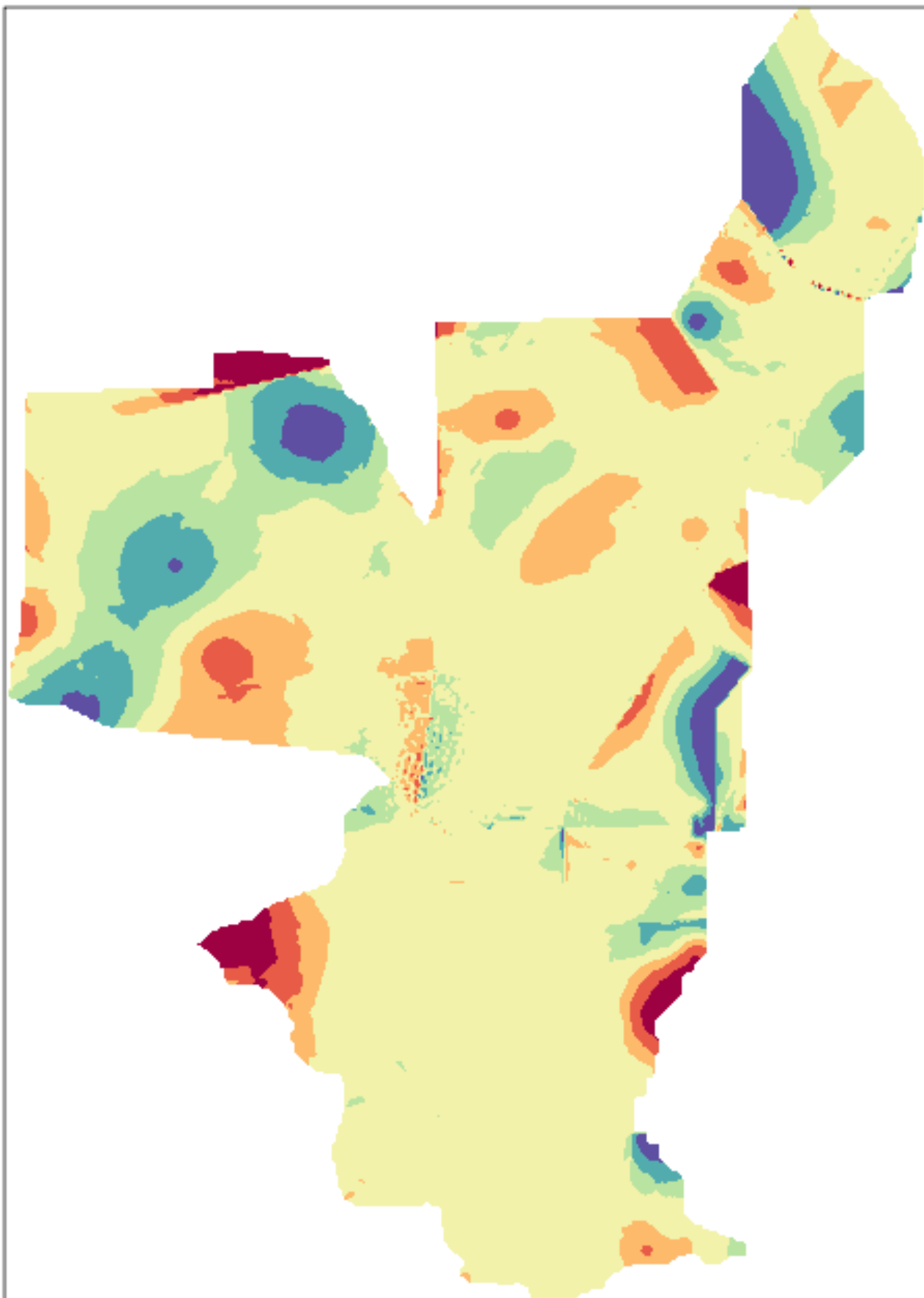
EDEN water-level difference maps (V2 - V1) for 01/18/2002

Diff.
(cm)



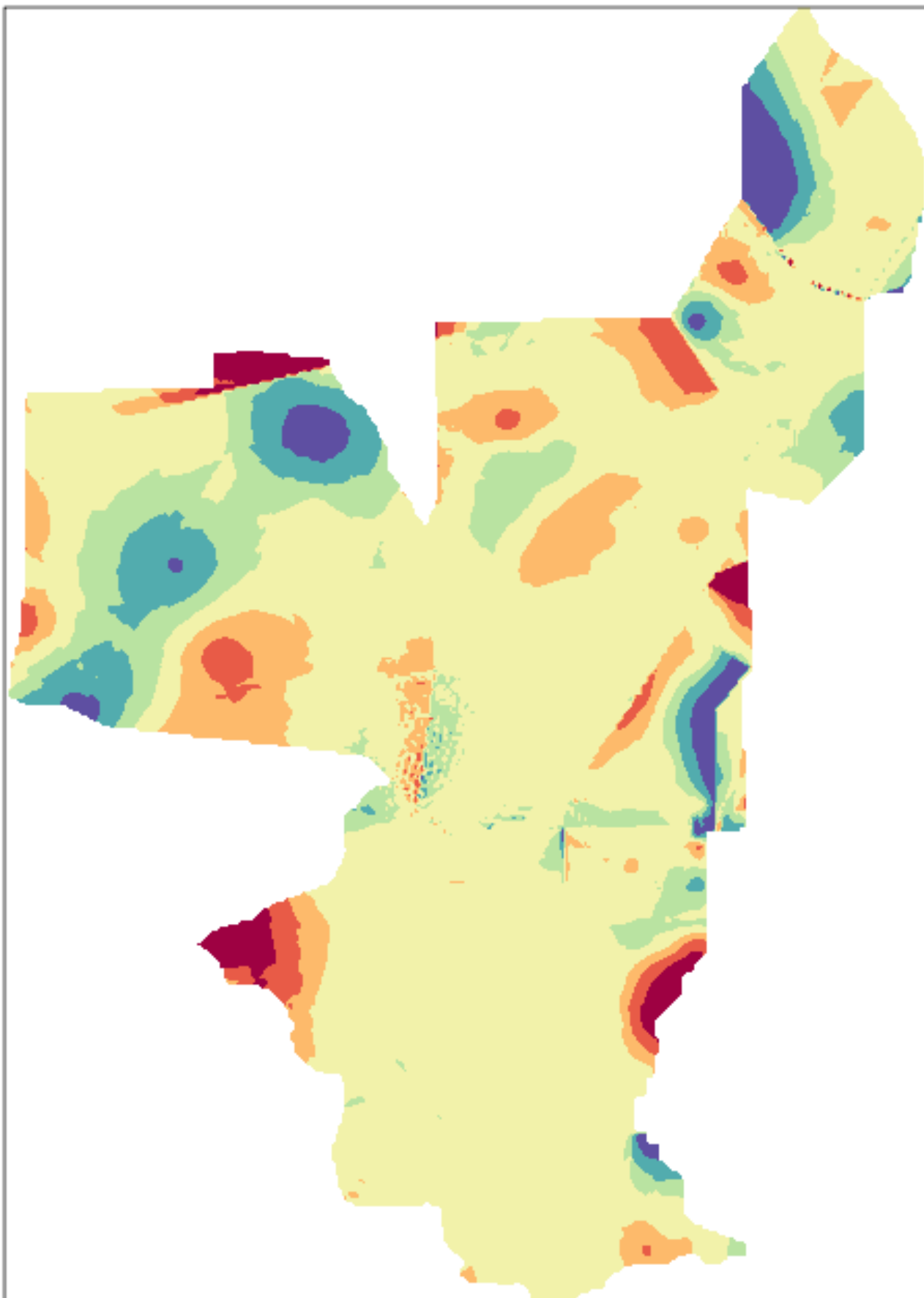
EDEN water-level difference maps (V2 - V1) for 01/19/2002

Diff.
(cm)



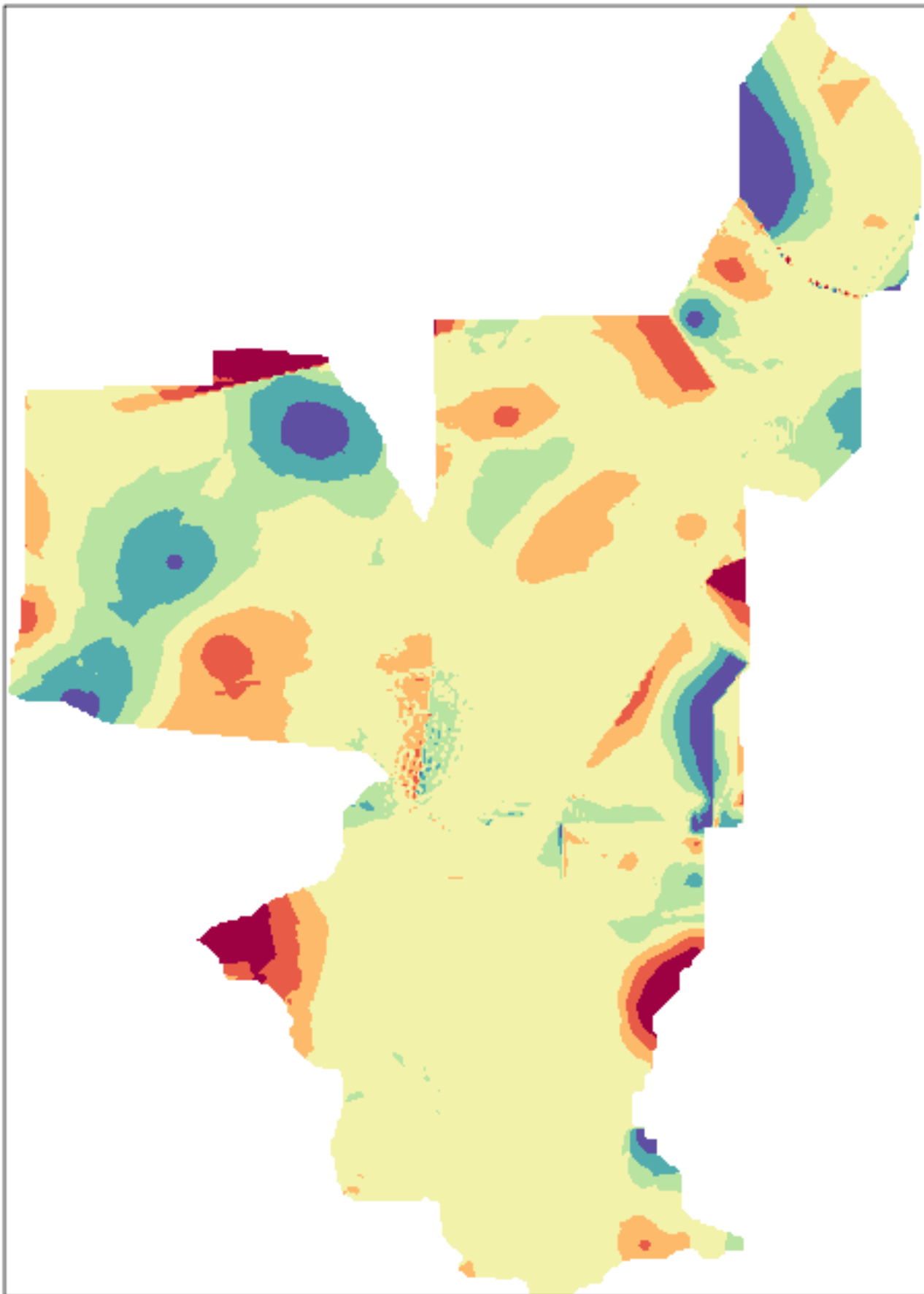
EDEN water-level difference maps (V2 - V1) for 01/20/2002

Diff.
(cm)



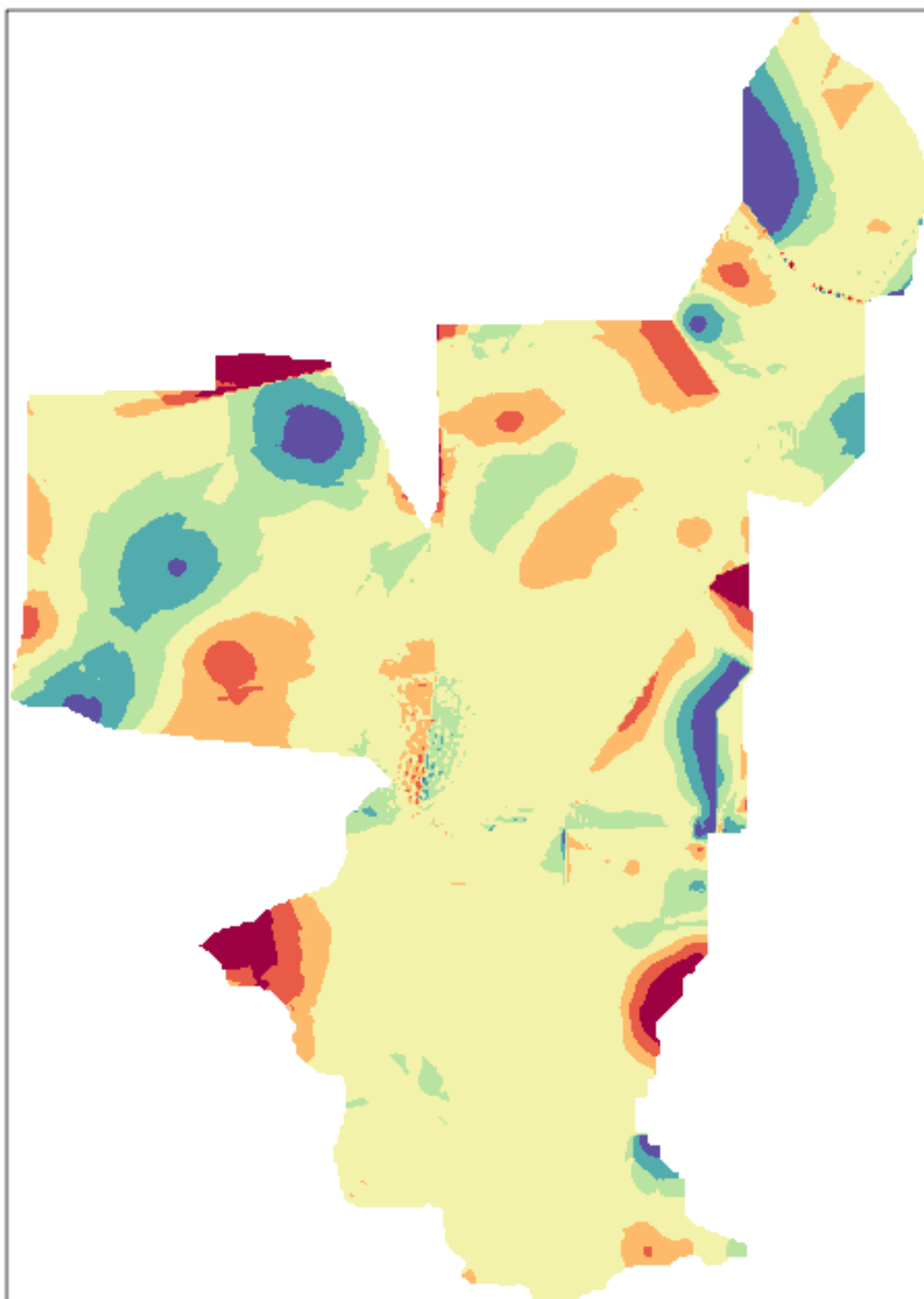
EDEN water-level difference maps (V2 - V1) for 01/21/2002

Diff.
(cm)



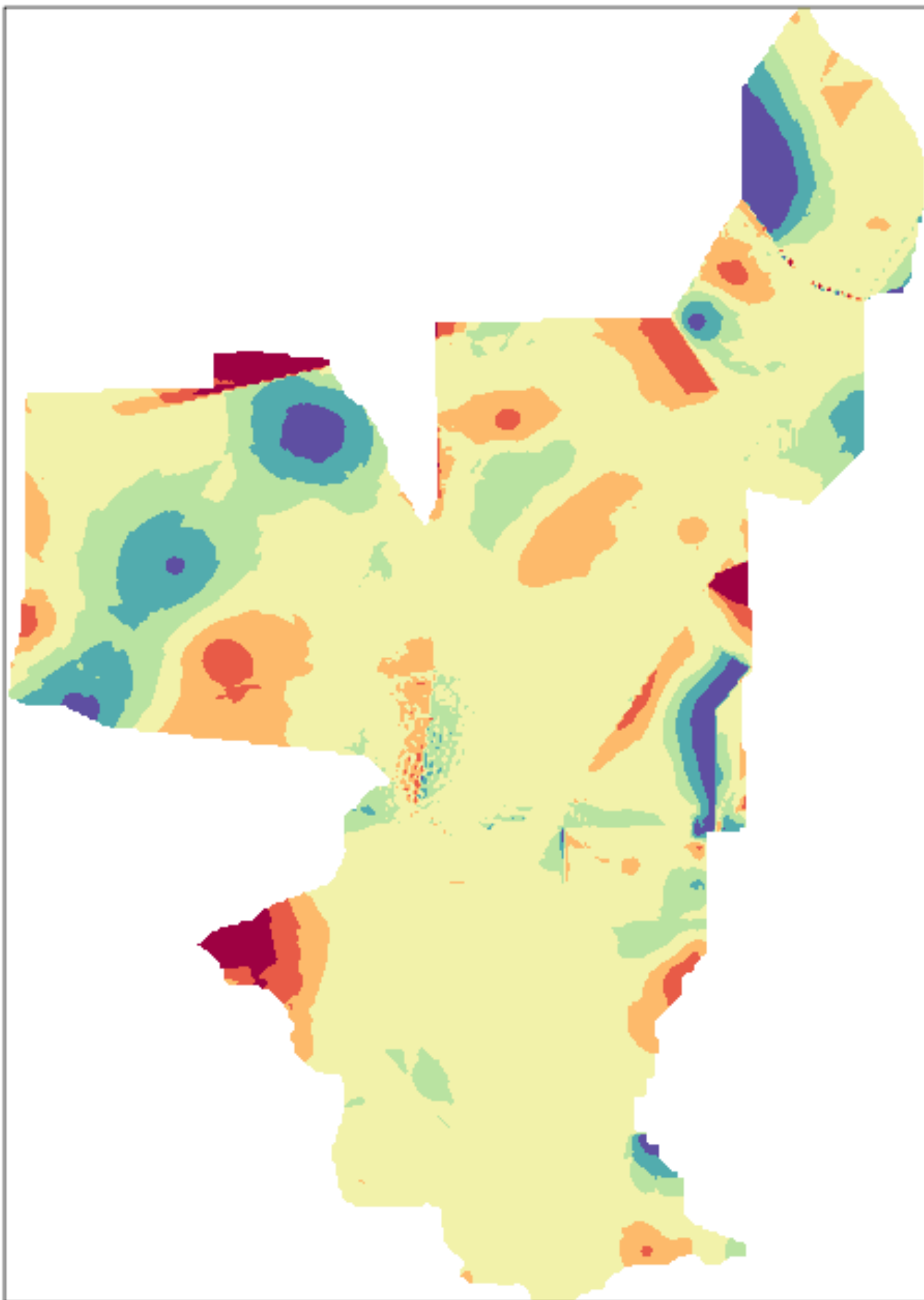
EDEN water-level difference maps (V2 - V1) for 01/22/2002

Diff.
(cm)



EDEN water-level difference maps (V2 - V1) for 01/23/2002

Diff.
(cm)



30

15

5

0

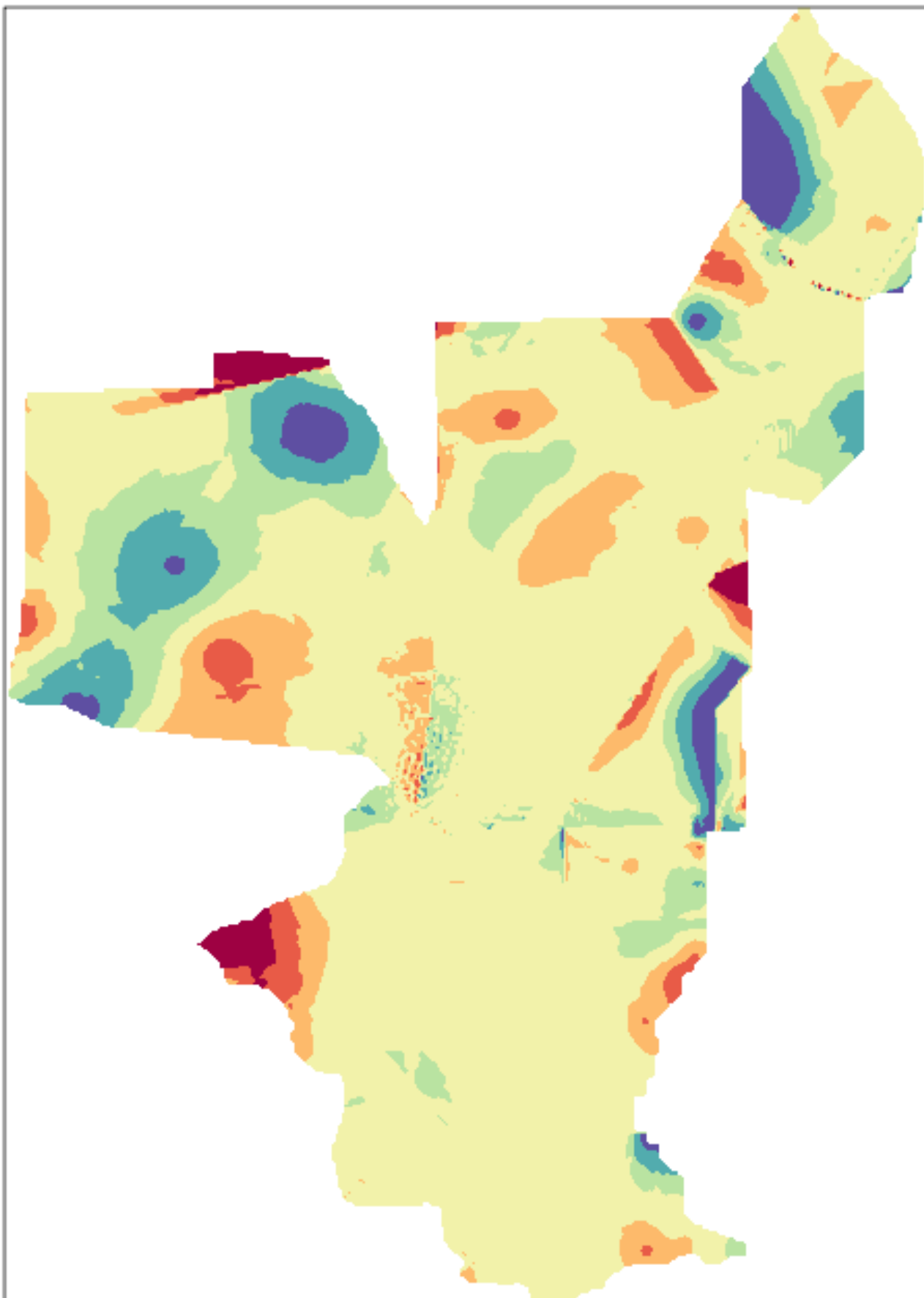
-5

-15

-30

EDEN water-level difference maps (V2 - V1) for 01/24/2002

Diff.
(cm)



30

15

5

0

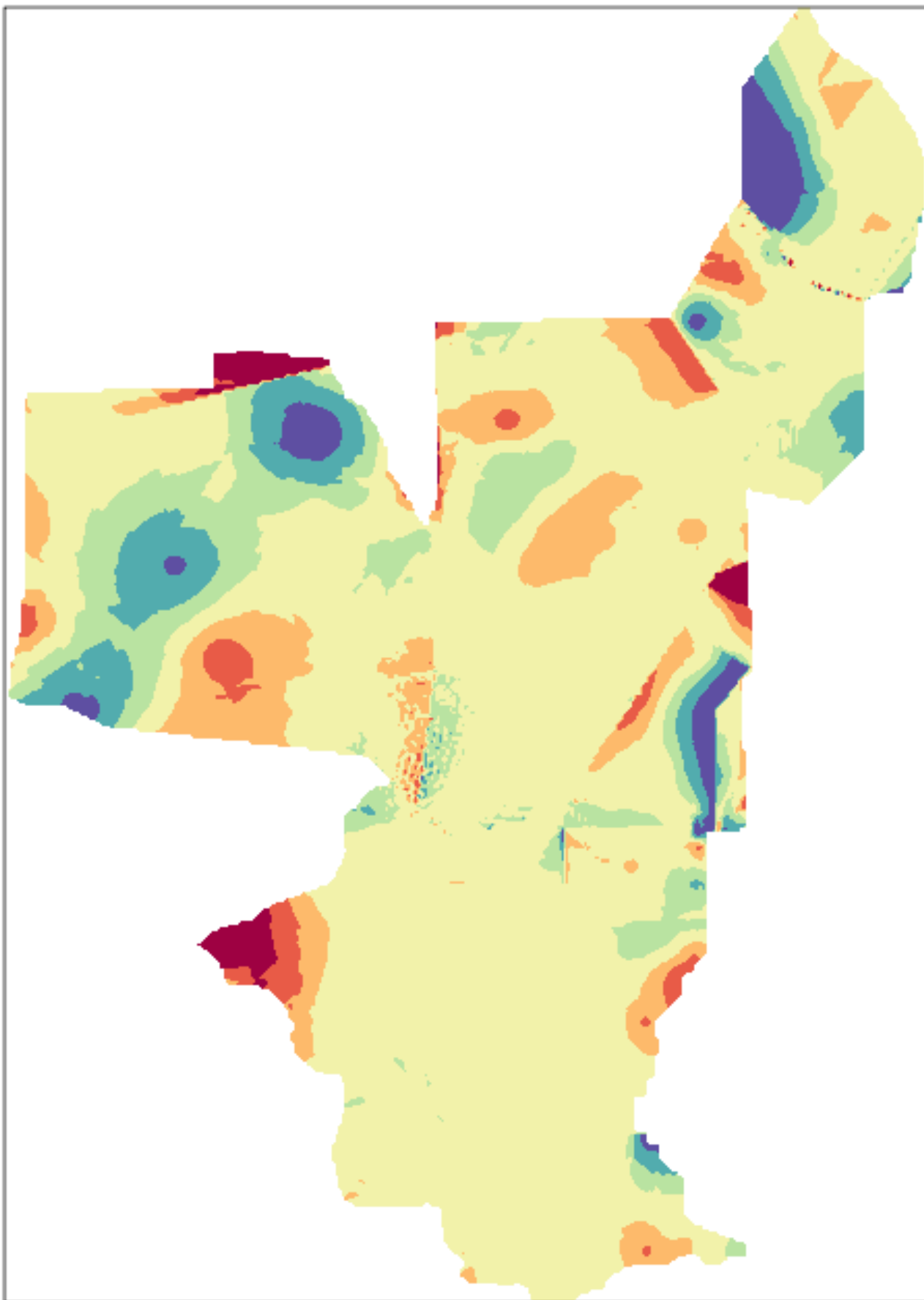
-5

-15

-30

EDEN water-level difference maps (V2 - V1) for 01/25/2002

Diff.
(cm)



30

15

5

0

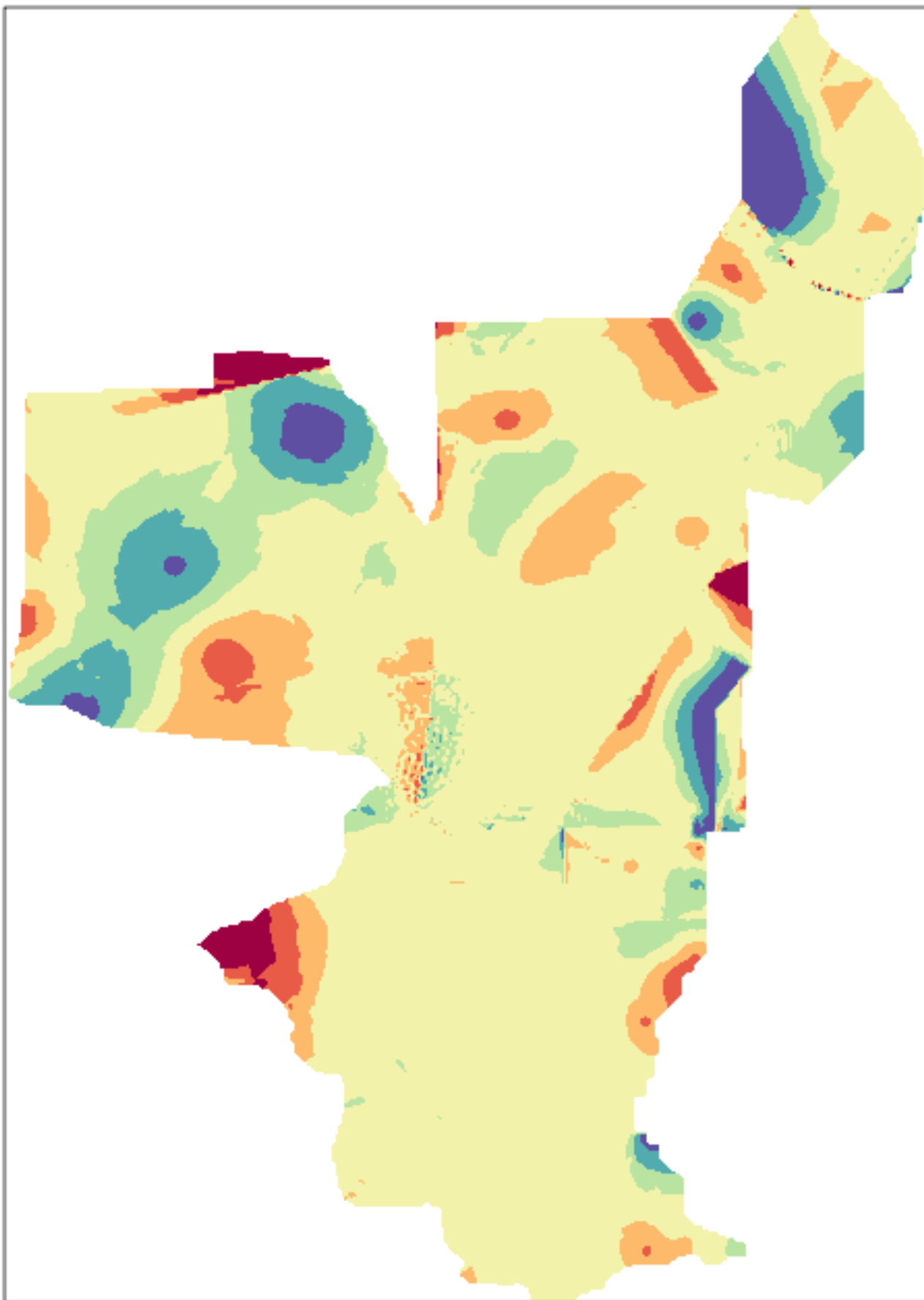
-5

-15

-30

EDEN water-level difference maps (V2 - V1) for 01/26/2002

Diff.
(cm)



30

15

5

0

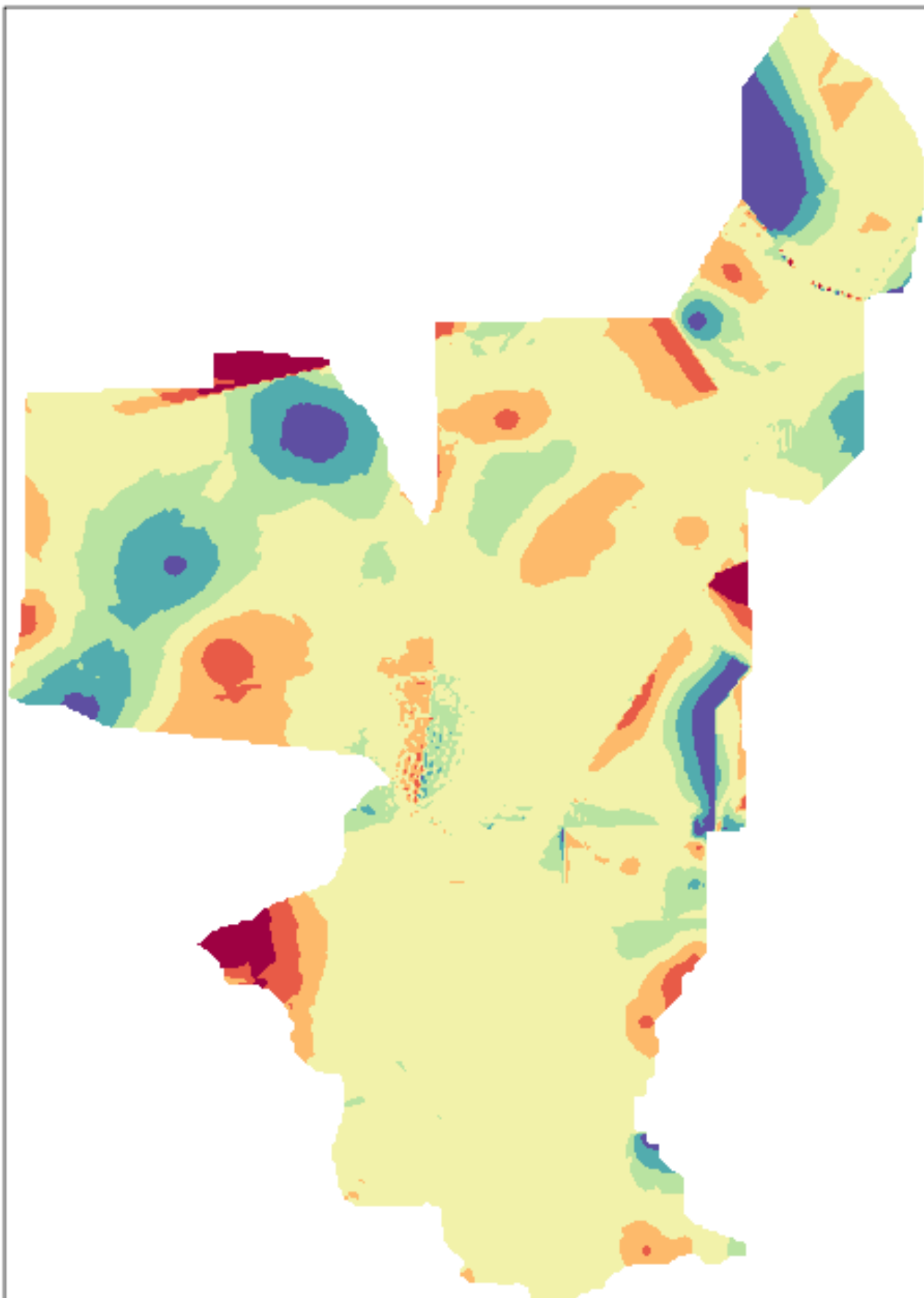
-5

-15

-30

EDEN water-level difference maps (V2 - V1) for 01/27/2002

Diff.
(cm)



30

15

5

0

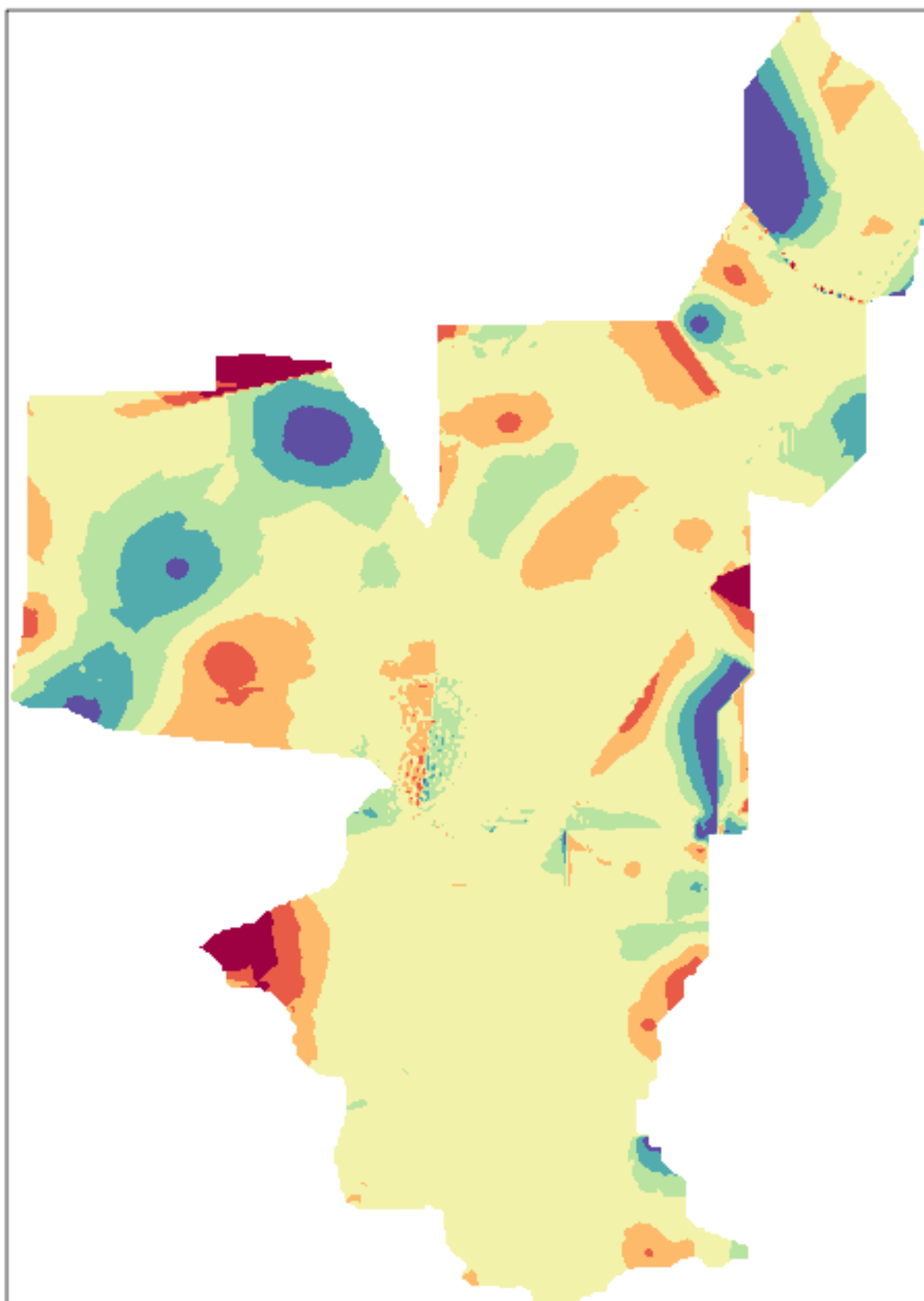
-5

-15

-30

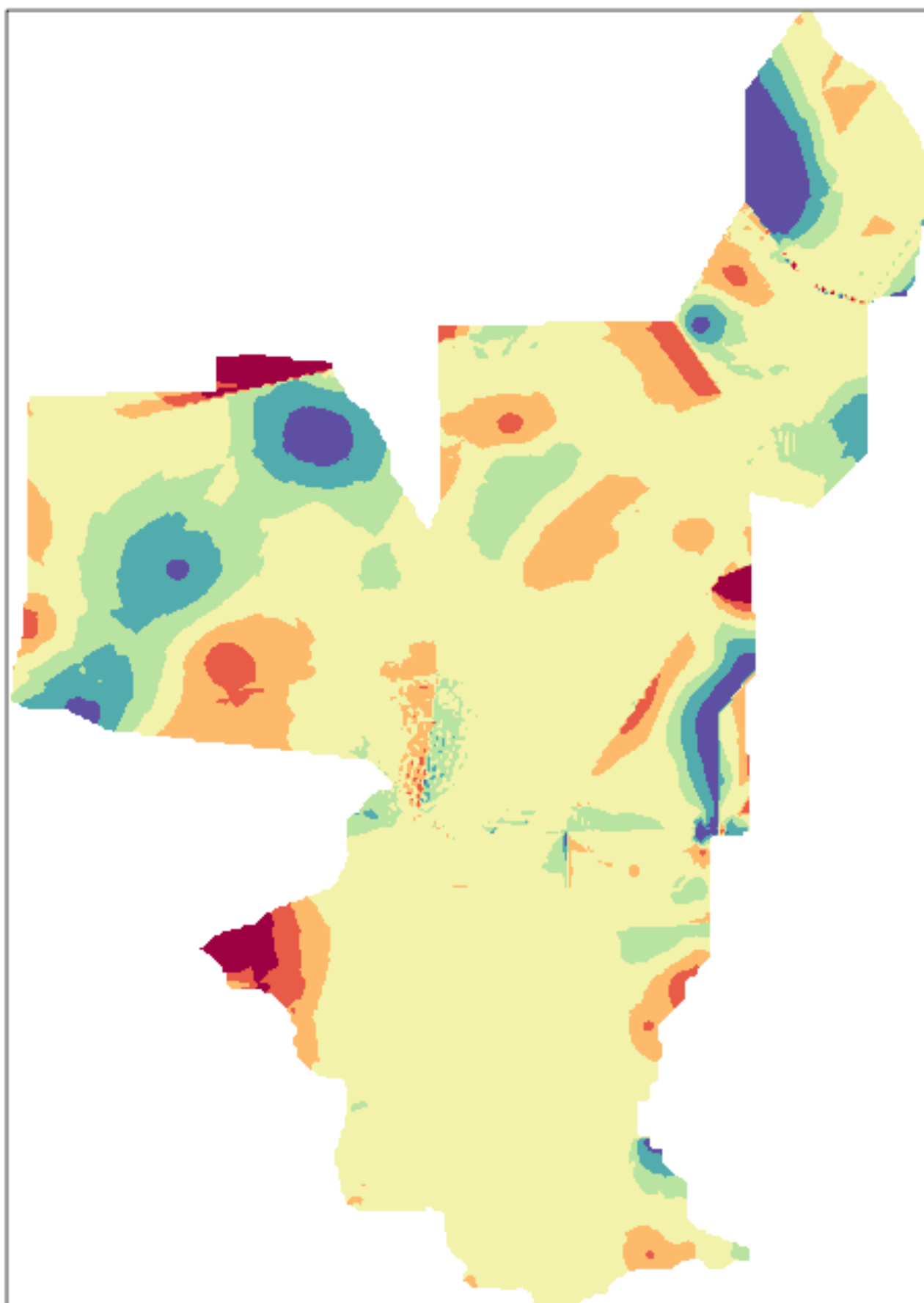
EDEN water-level difference maps (V2 - V1) for 01/28/2002

Diff.
(cm)



EDEN water-level difference maps (V2 - V1) for 01/29/2002

Diff.
(cm)



30

15

5

0

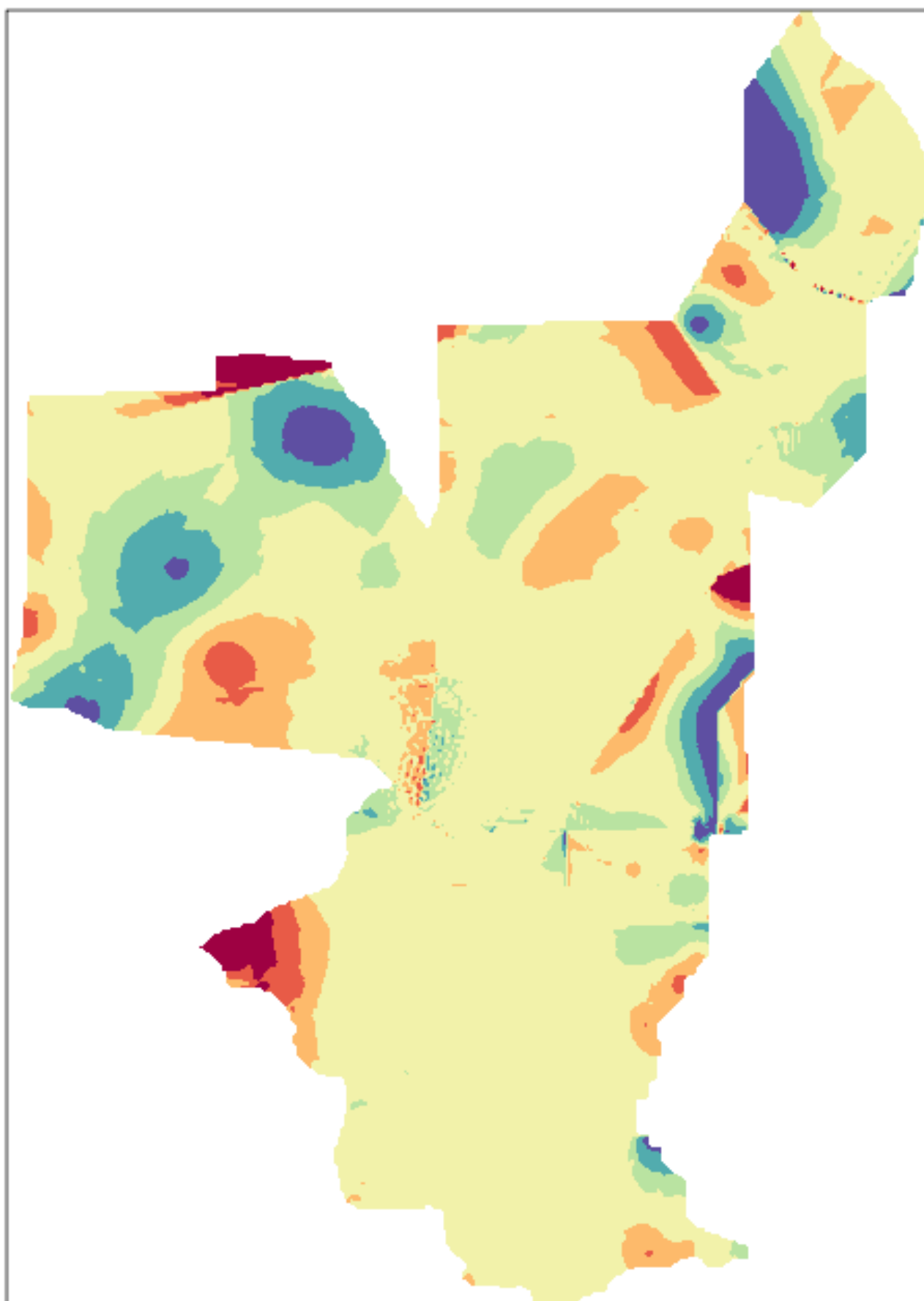
-5

-15

-30

EDEN water-level difference maps (V2 - V1) for 01/30/2002

Diff.
(cm)



30

15

5

0

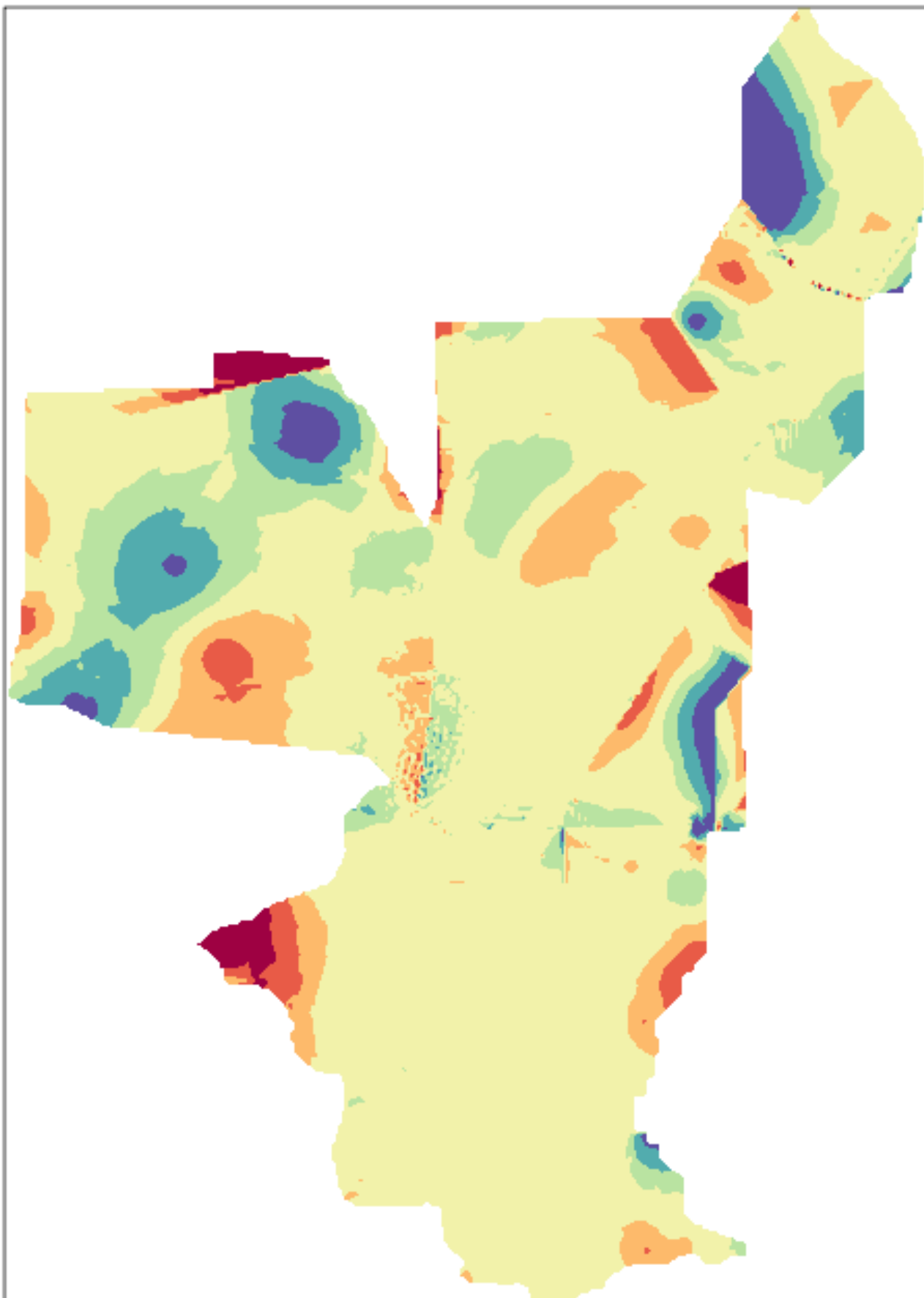
-5

-15

-30

EDEN water-level difference maps (V2 - V1) for 01/31/2002

Diff.
(cm)



30

15

5

0

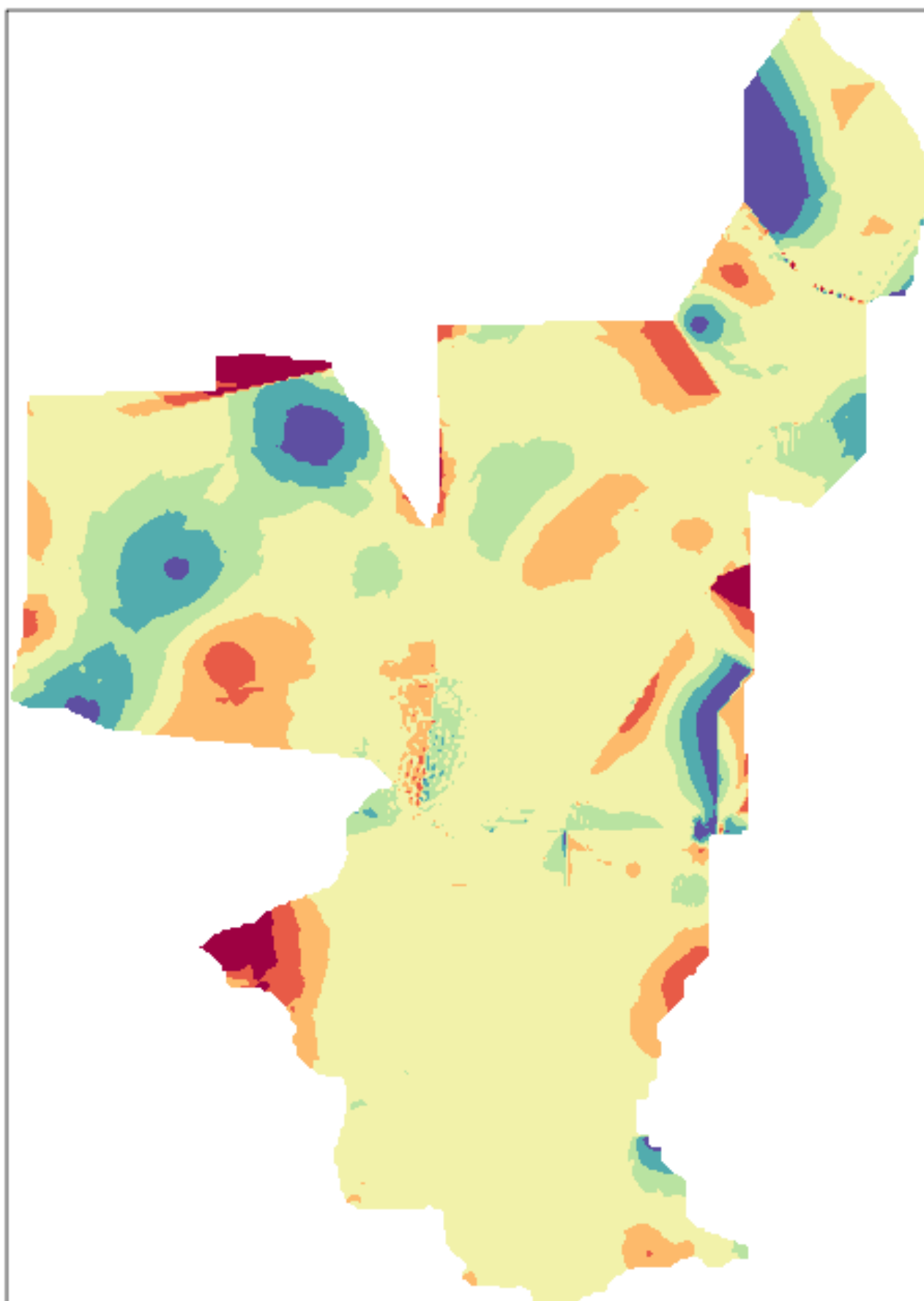
-5

-15

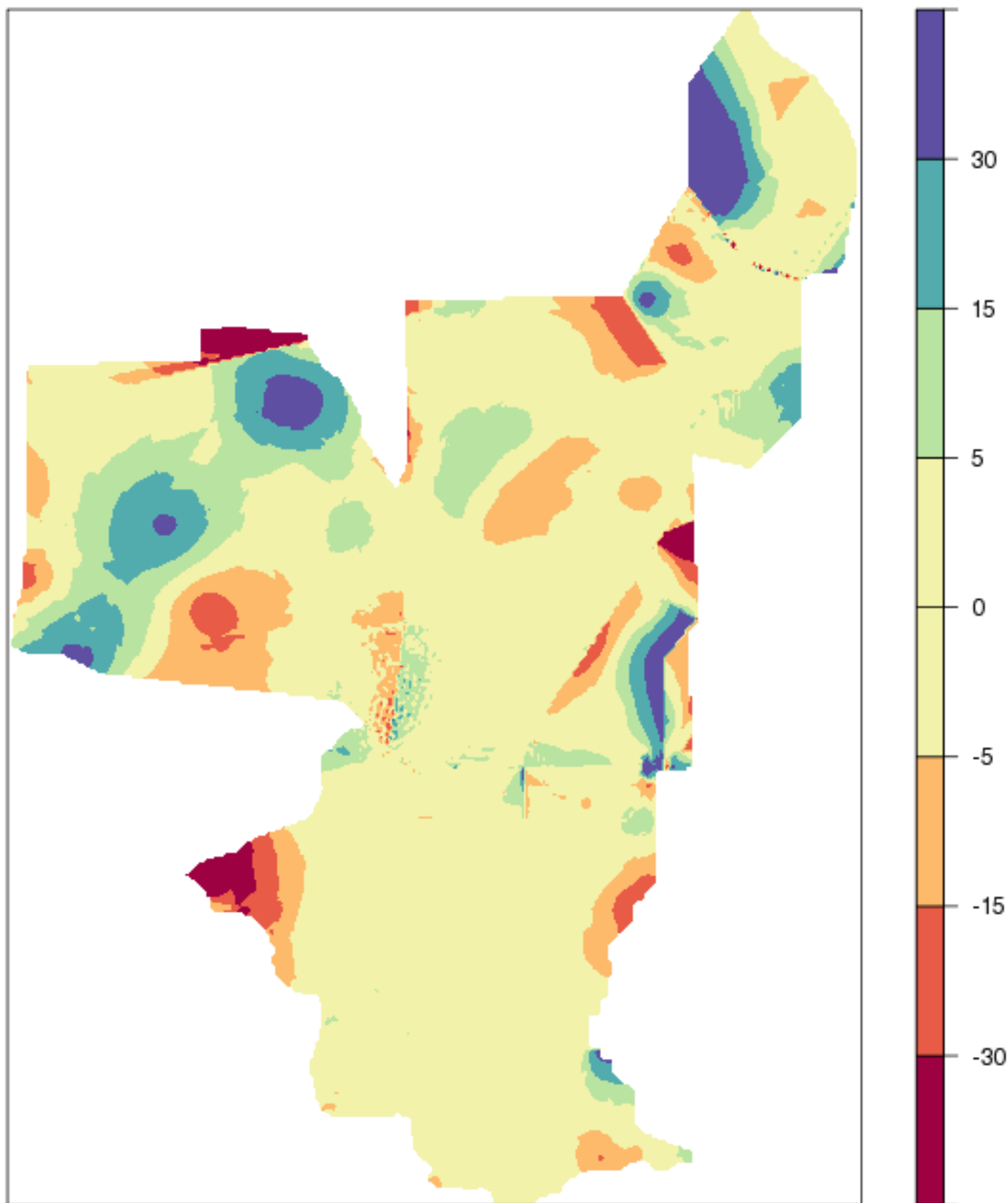
-30

EDEN water-level difference maps (V2 - V1) for 02/01/2002

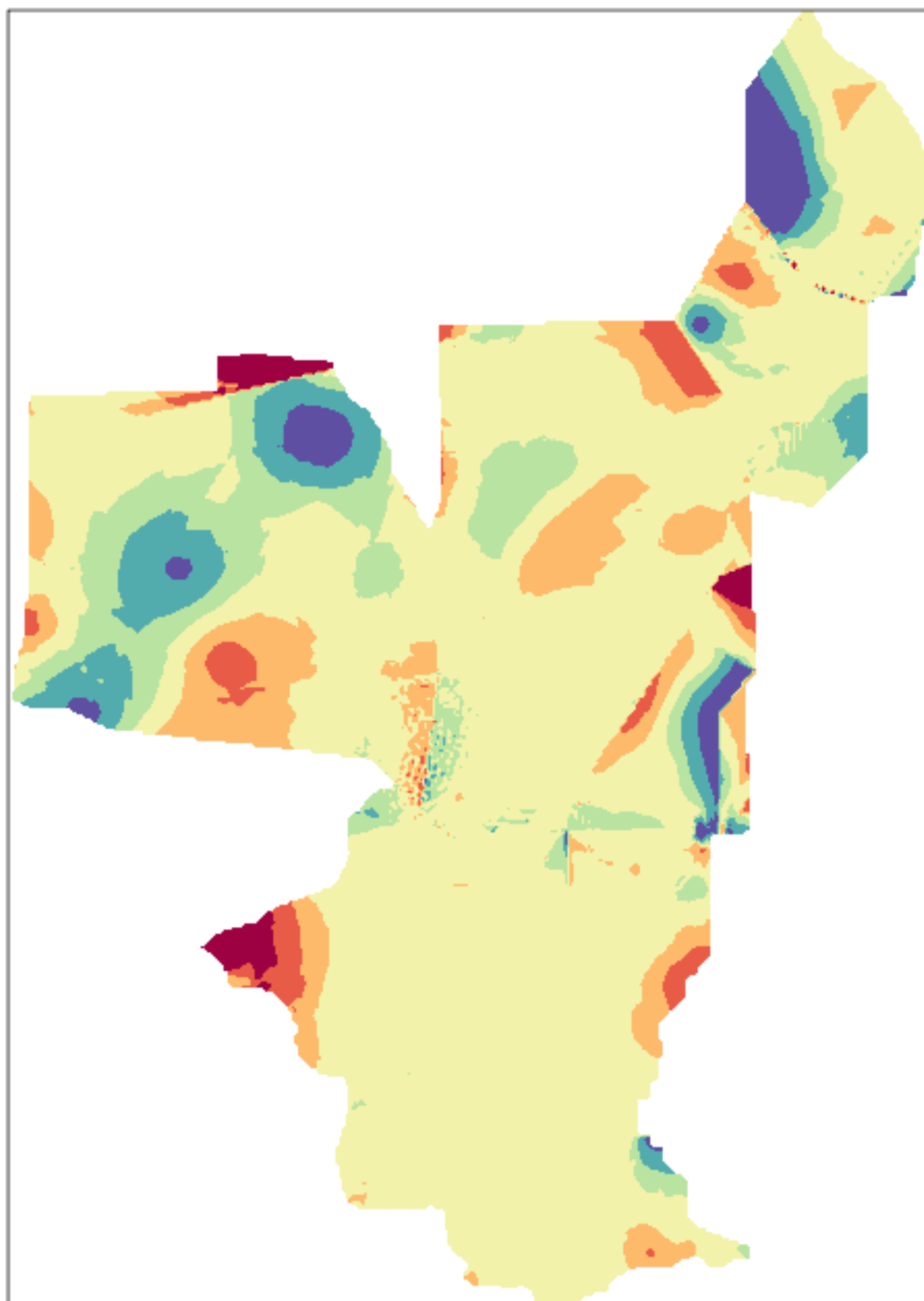
Diff.
(cm)



EDEN water-level difference maps (V2 - V1) for 02/02/2002



EDEN water-level difference maps (V2 - V1) for 02/03/2002



Diff.
(cm)

30

15

5

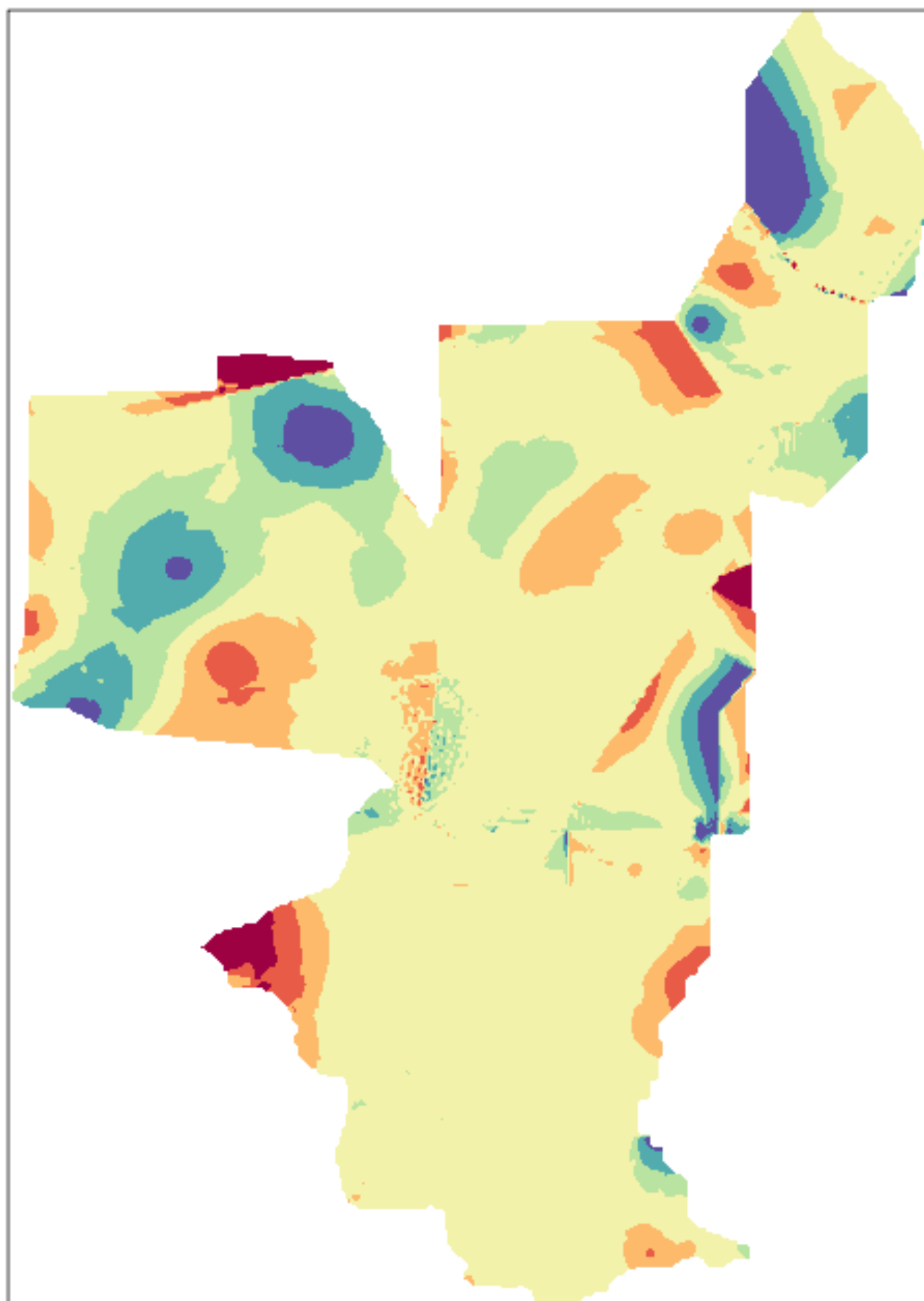
0

-5

-15

-30

EDEN water-level difference maps (V2 - V1) for 02/04/2002



Diff.
(cm)

30

15

5

0

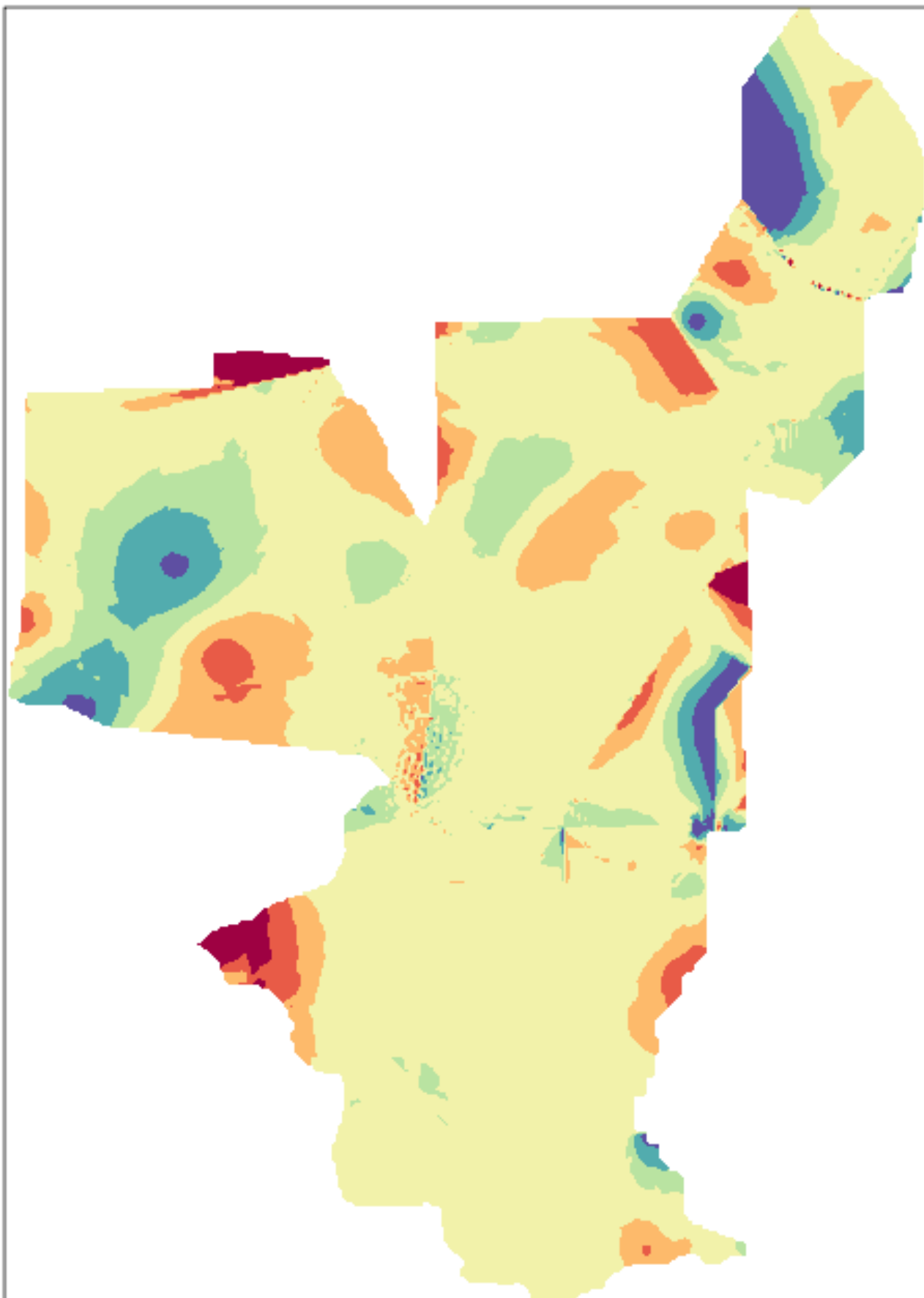
-5

-15

-30

EDEN water-level difference maps (V2 - V1) for 02/05/2002

Diff.
(cm)



30

15

5

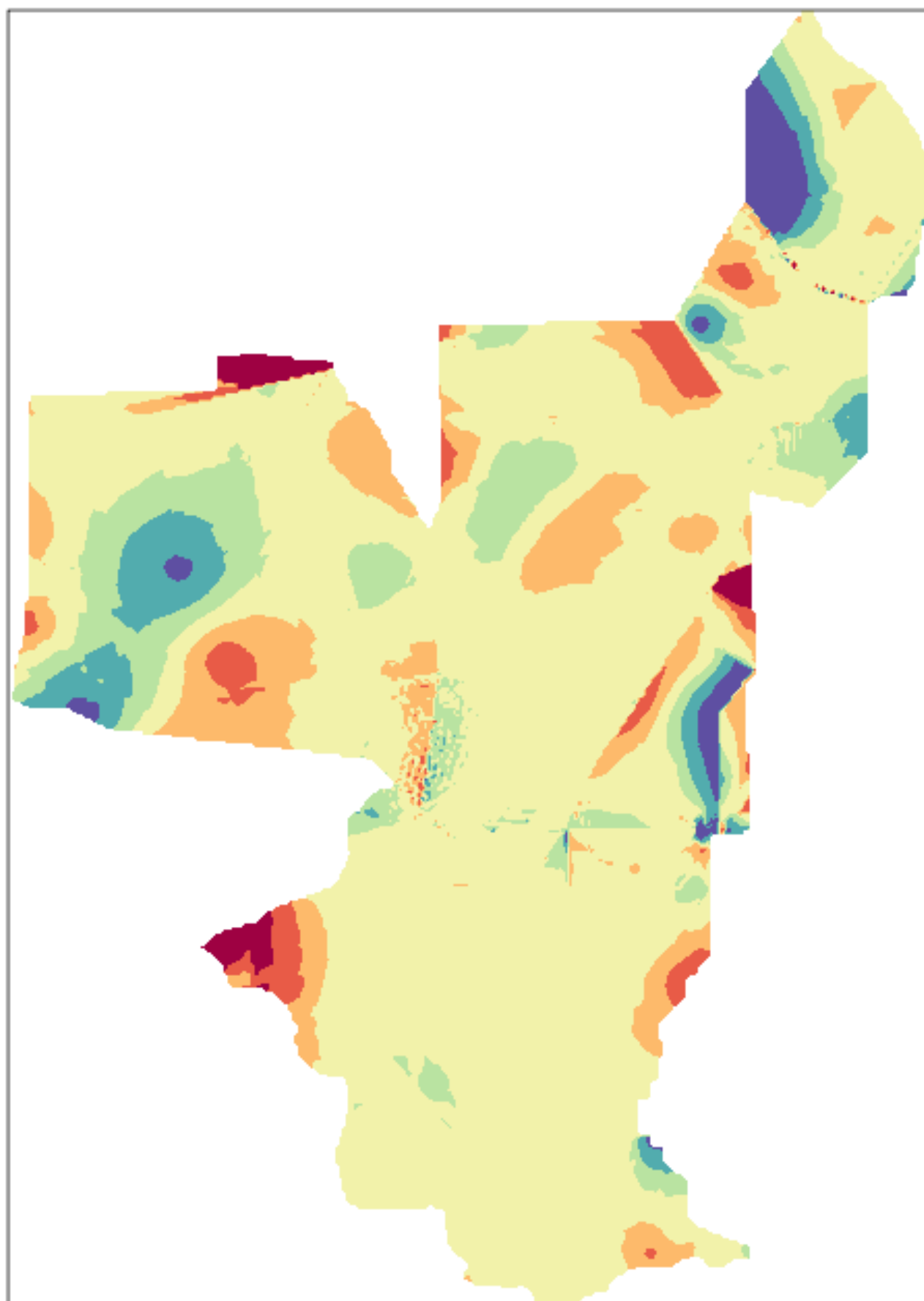
0

-5

-15

-30

EDEN water-level difference maps (V2 - V1) for 02/06/2002



Diff.
(cm)

30

15

5

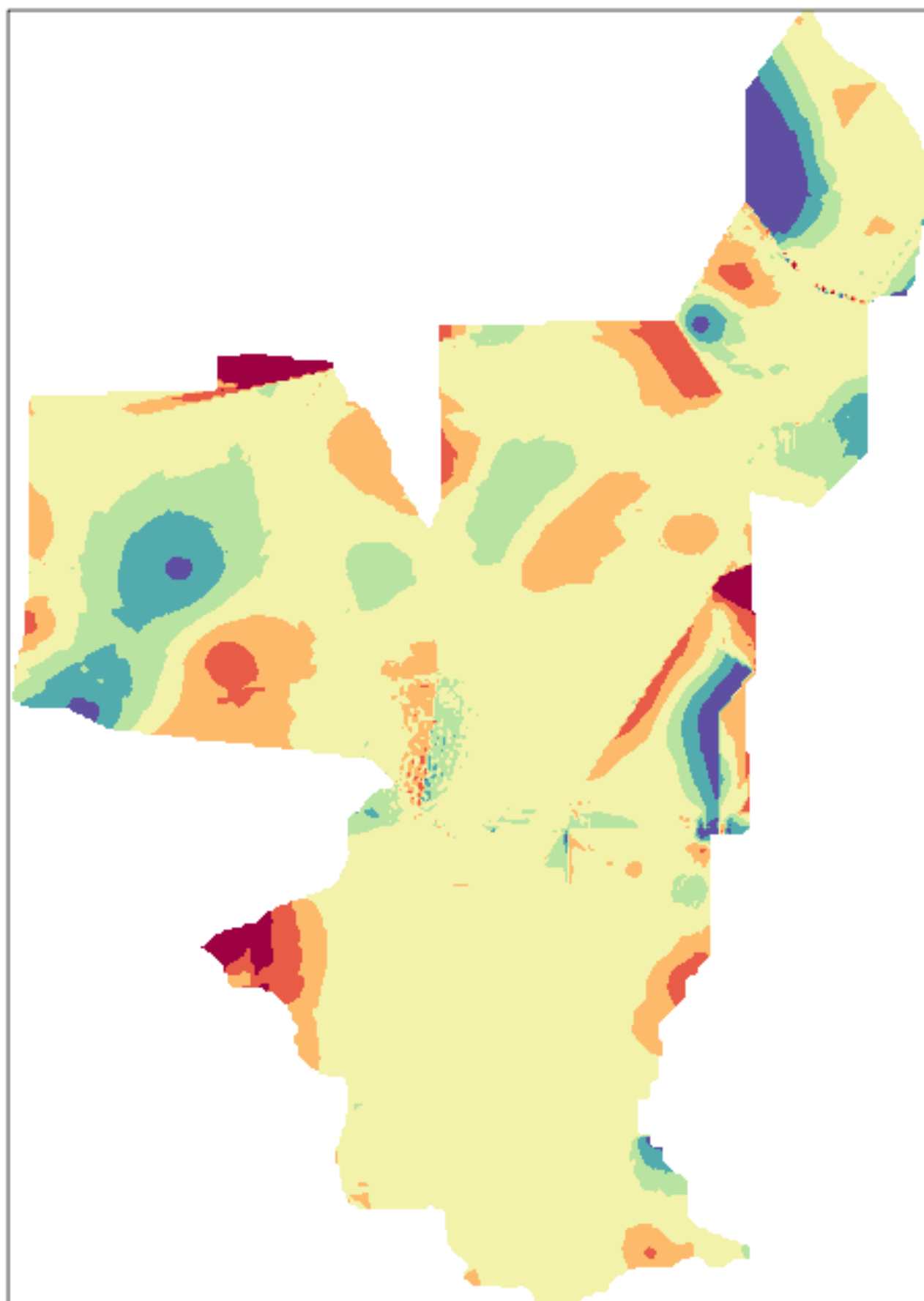
0

-5

-15

-30

EDEN water-level difference maps (V2 - V1) for 02/07/2002



Diff.
(cm)

30

15

5

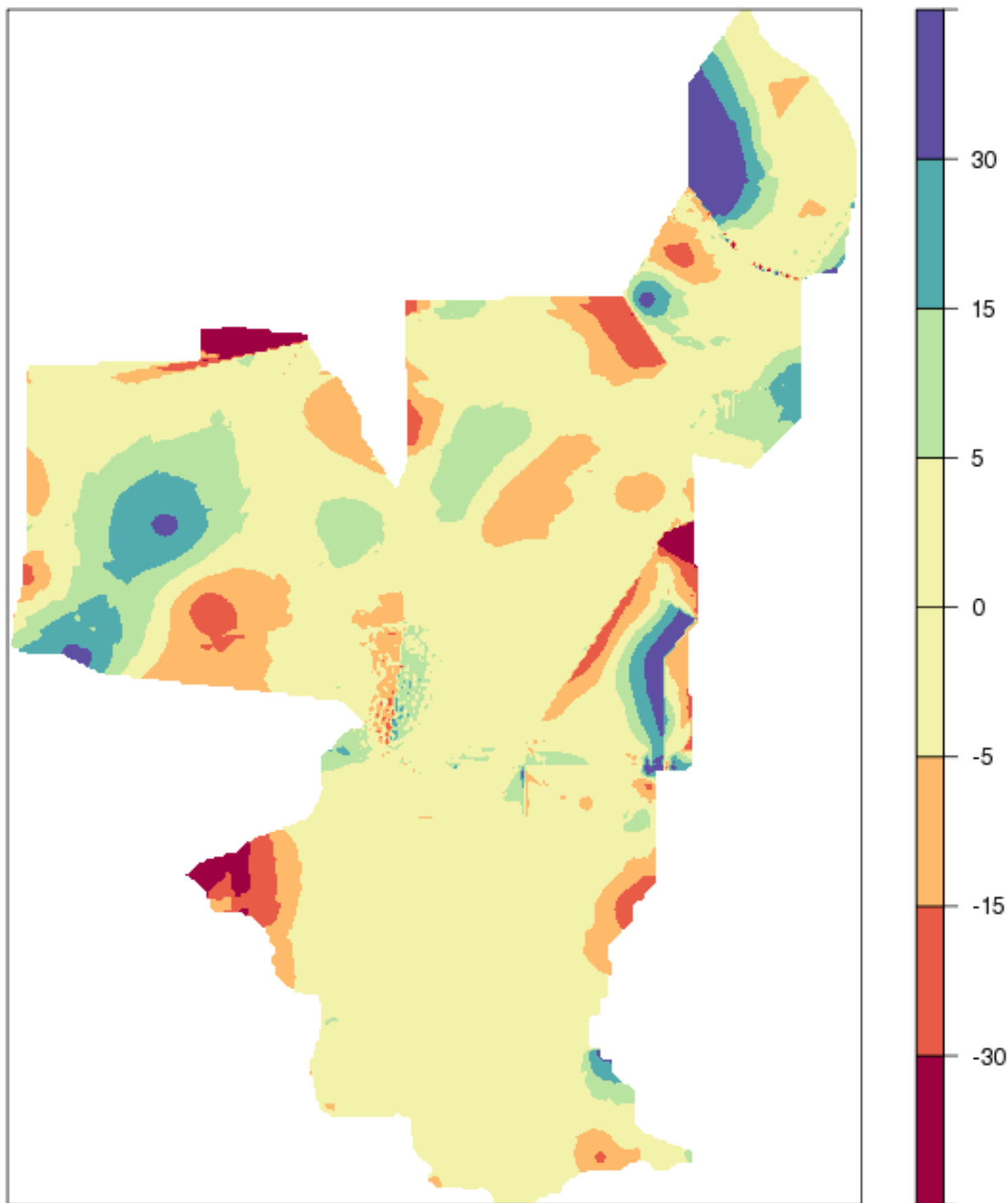
0

-5

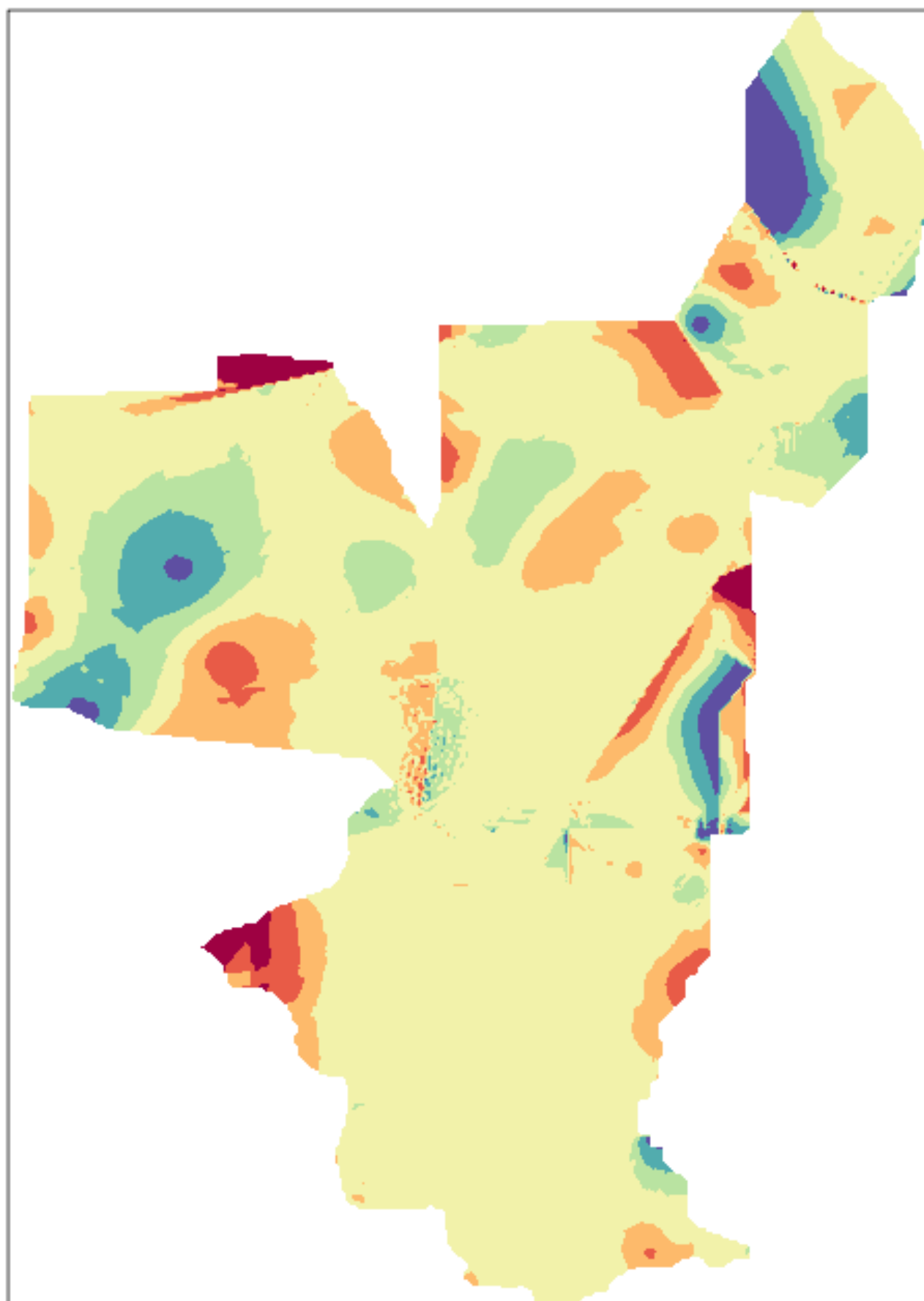
-15

-30

EDEN water-level difference maps (V2 - V1) for 02/08/2002



EDEN water-level difference maps (V2 - V1) for 02/09/2002



Diff.
(cm)

30

15

5

0

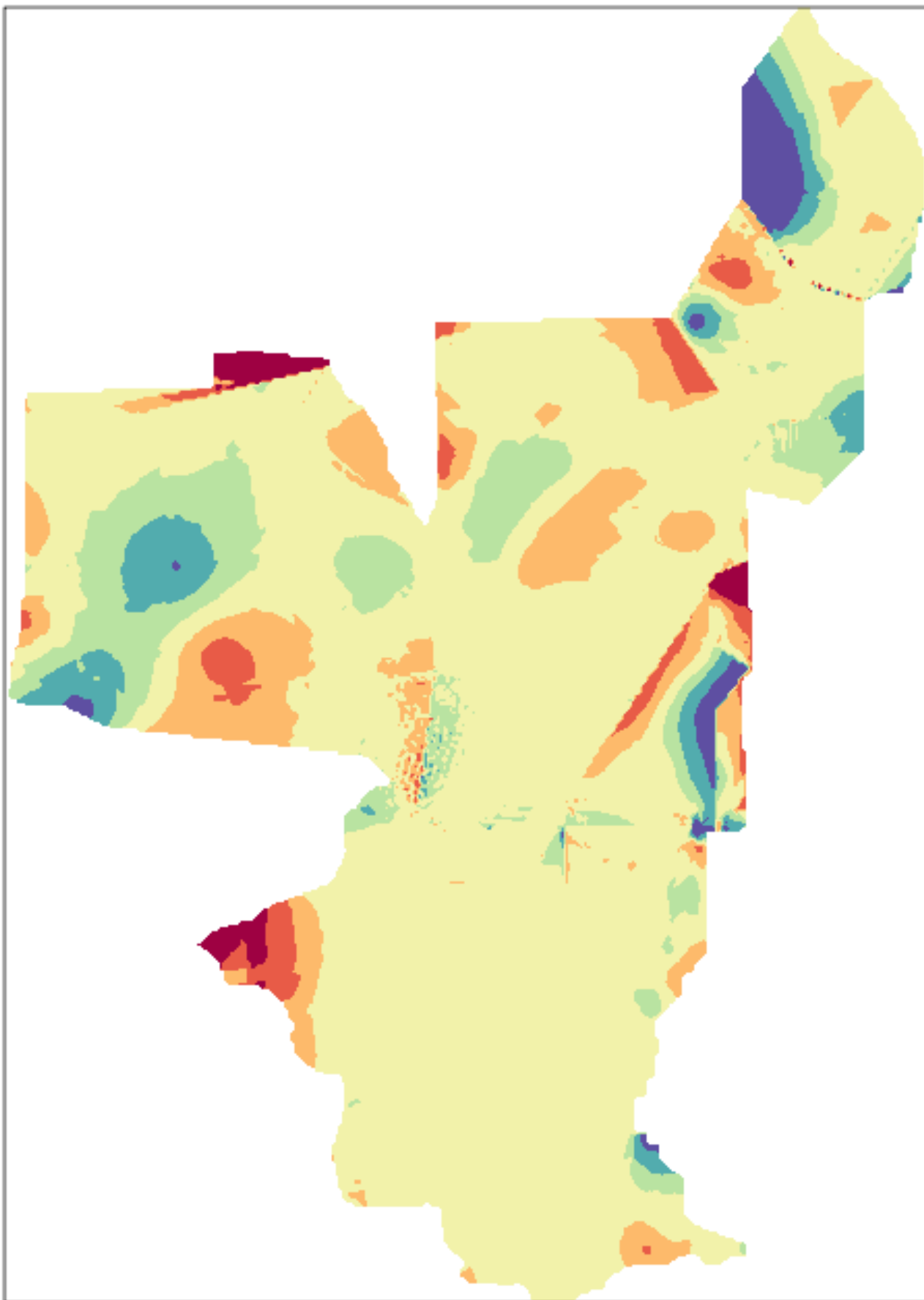
-5

-15

-30

EDEN water-level difference maps (V2 - V1) for 02/10/2002

Diff.
(cm)



30

15

5

0

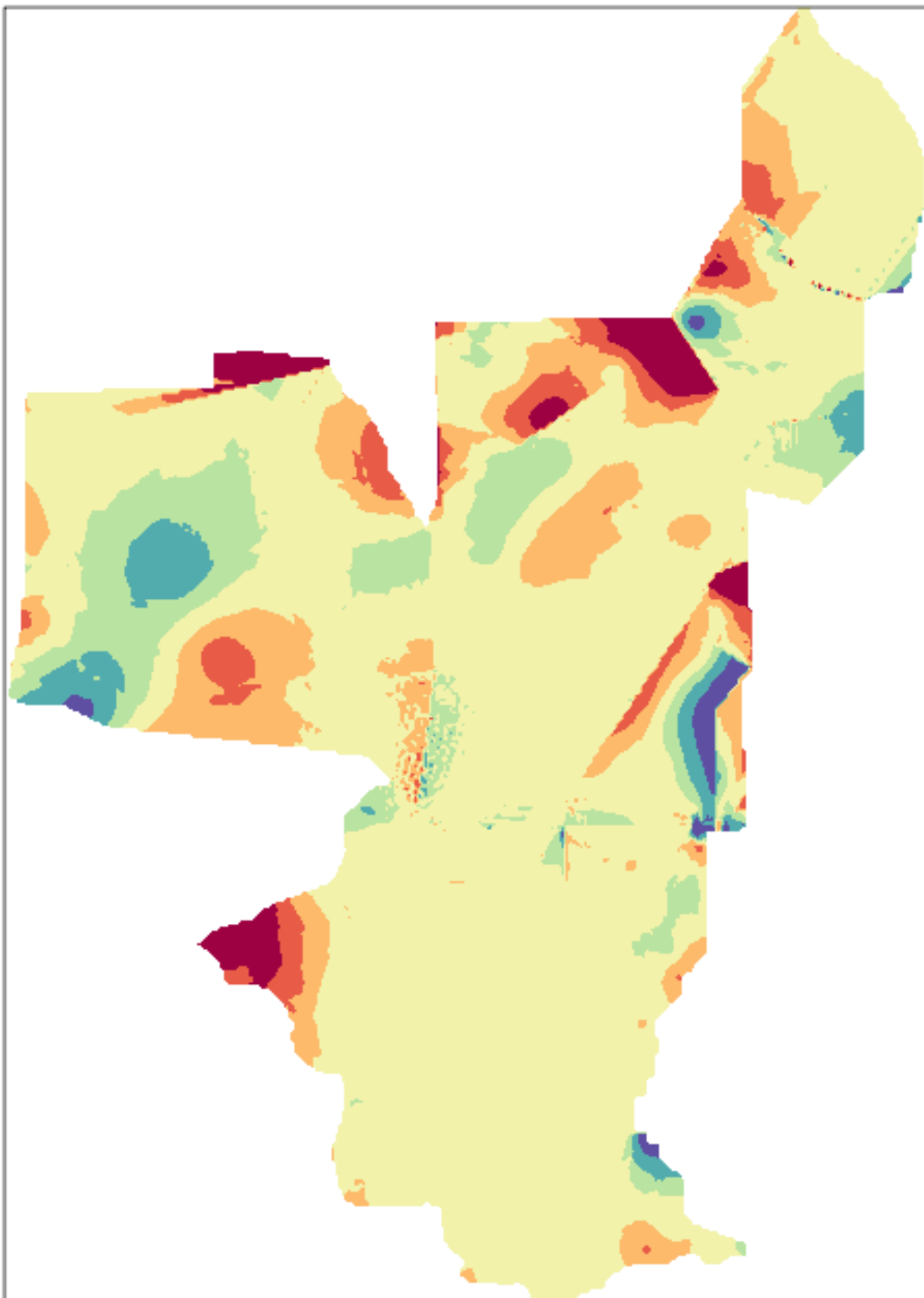
-5

-15

-30

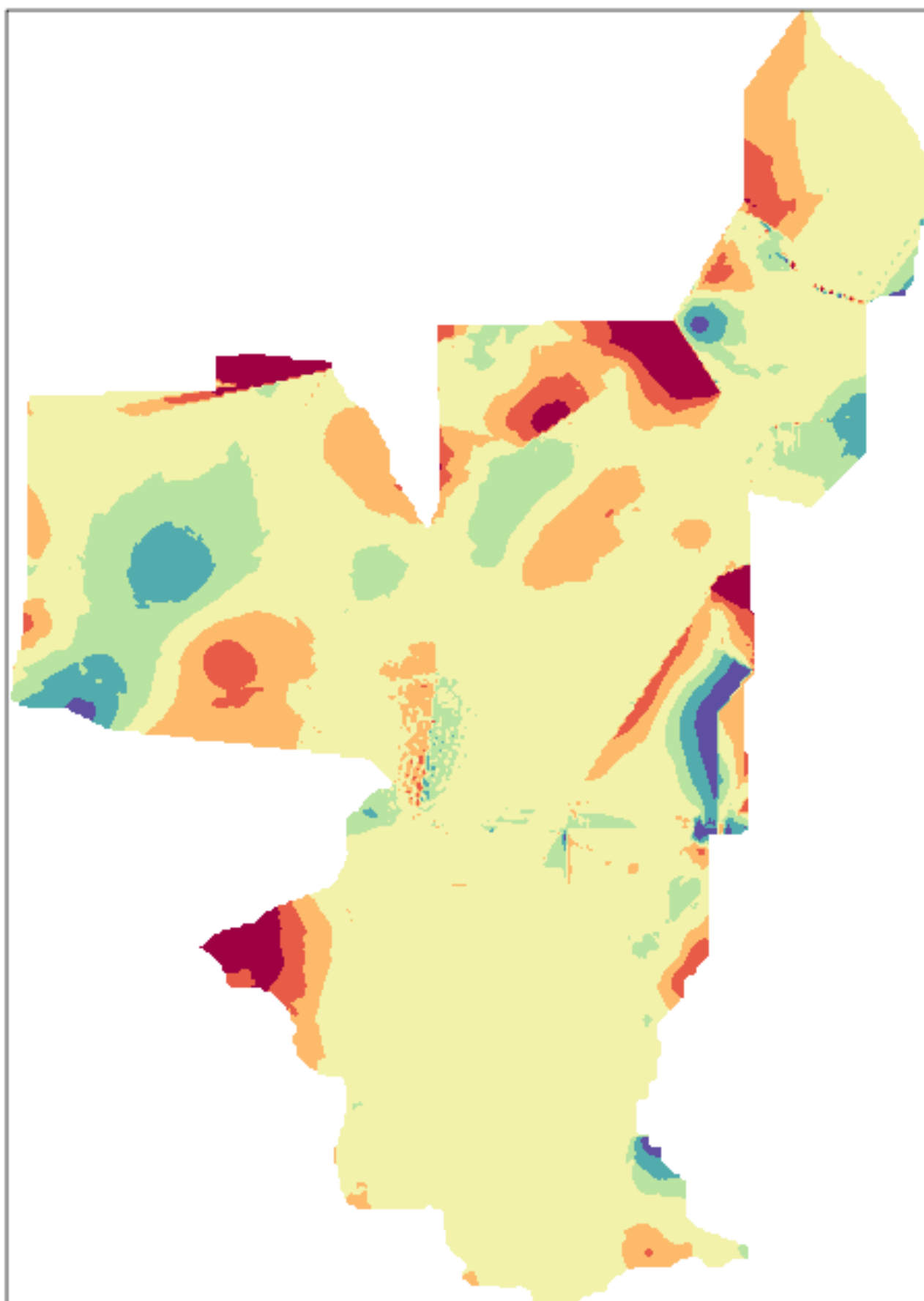
EDEN water-level difference maps (V2 - V1) for 02/11/2002

Diff.
(cm)



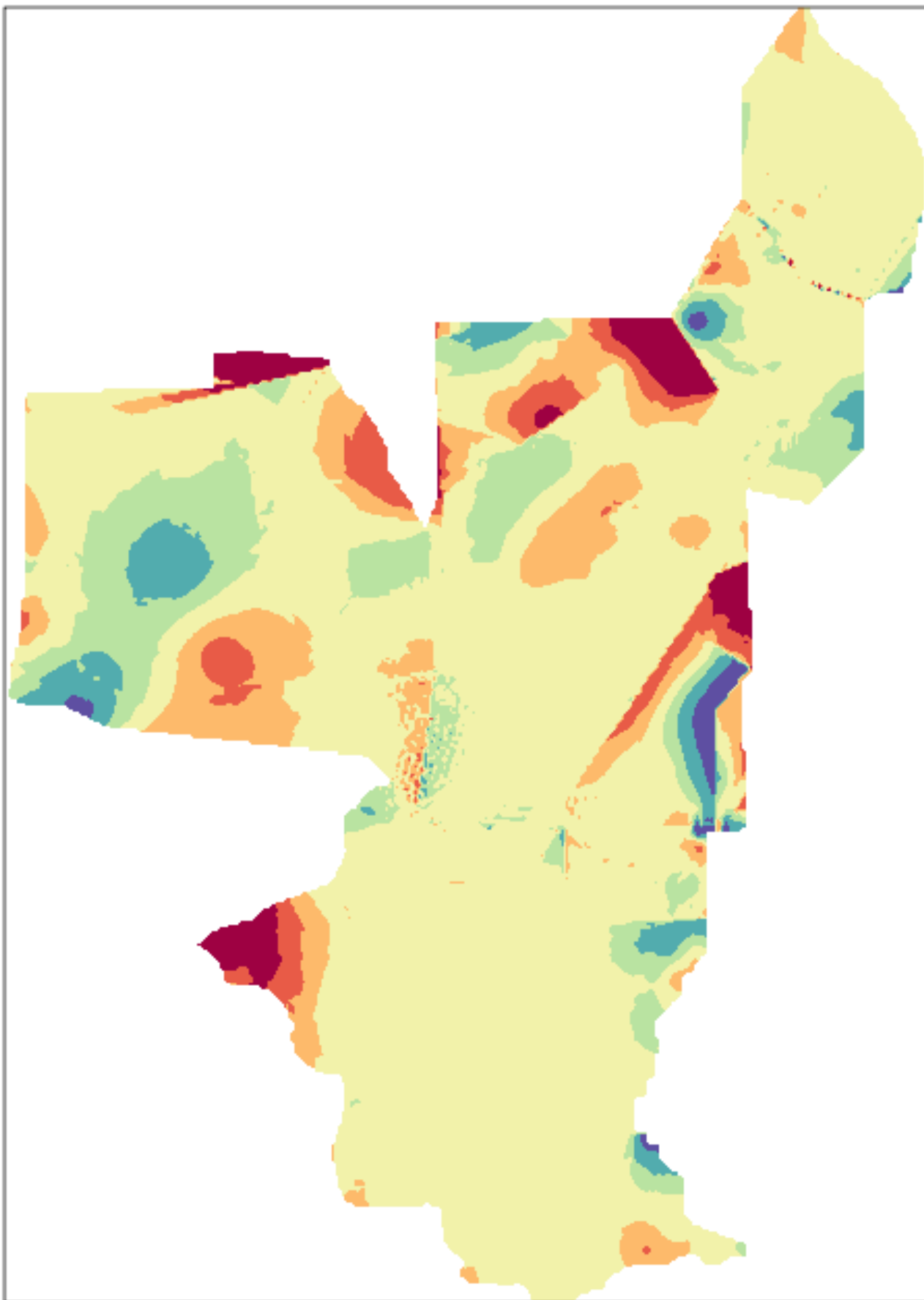
EDEN water-level difference maps (V2 - V1) for 02/12/2002

Diff.
(cm)



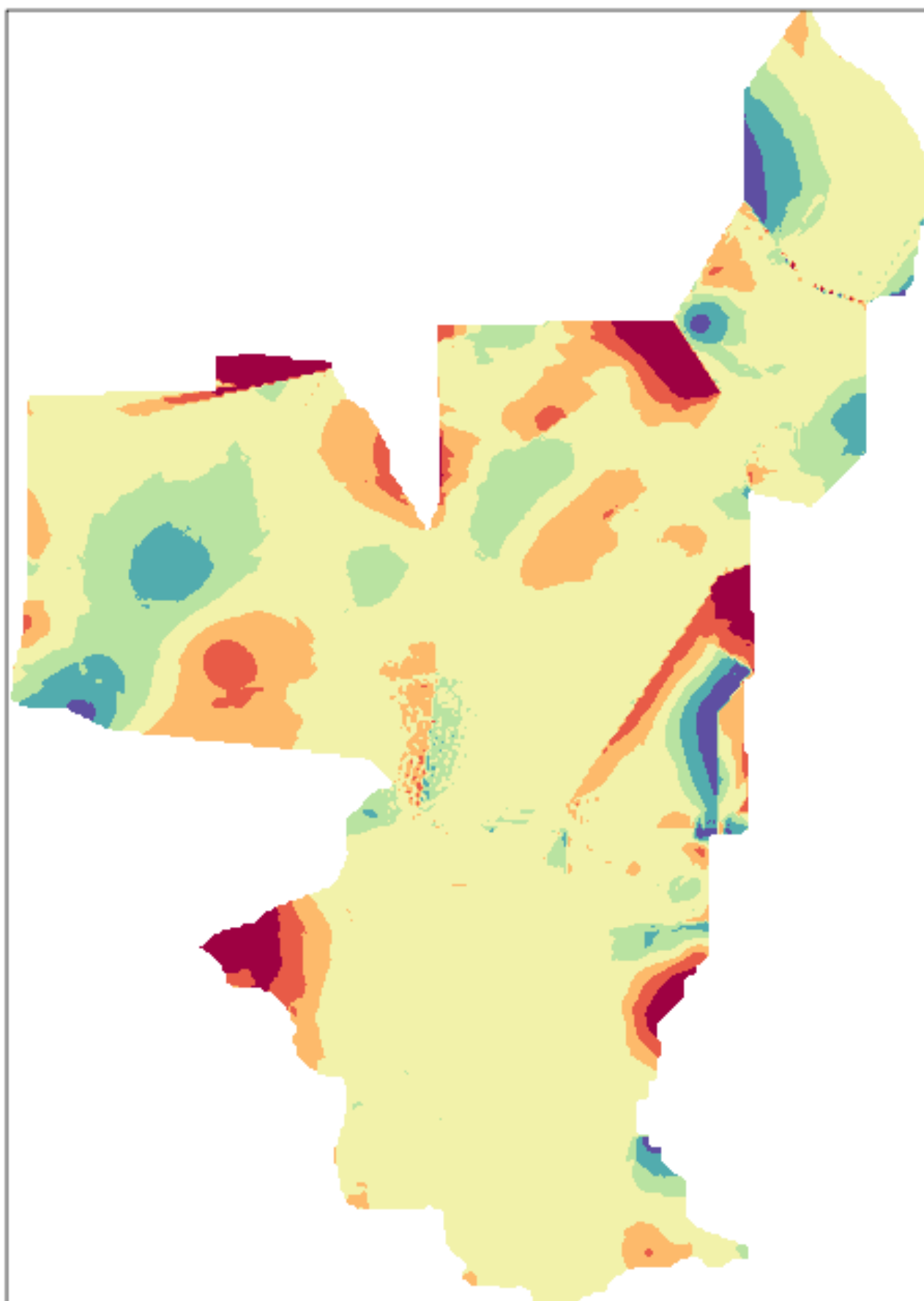
EDEN water-level difference maps (V2 - V1) for 02/13/2002

Diff.
(cm)



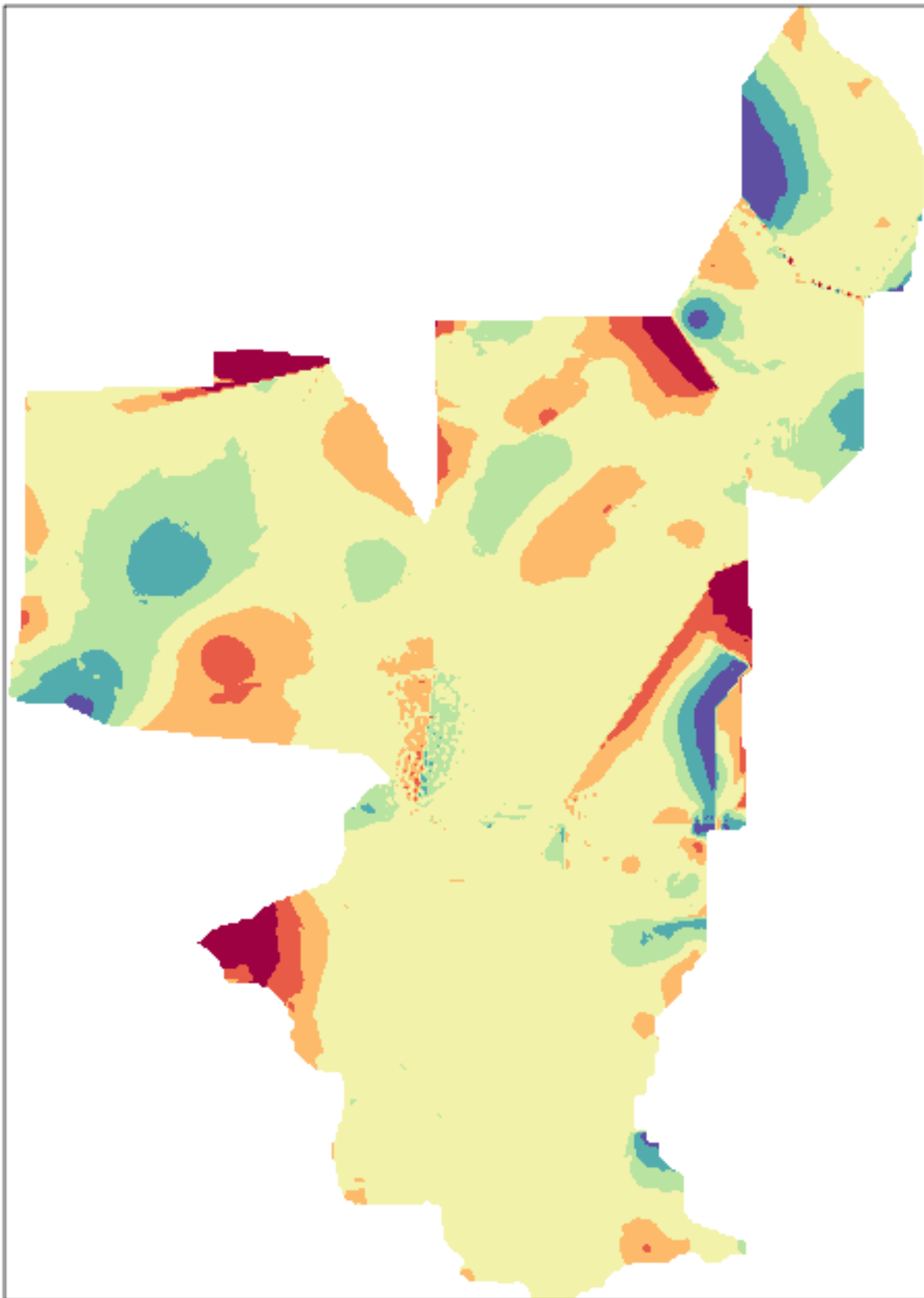
EDEN water-level difference maps (V2 - V1) for 02/14/2002

Diff.
(cm)



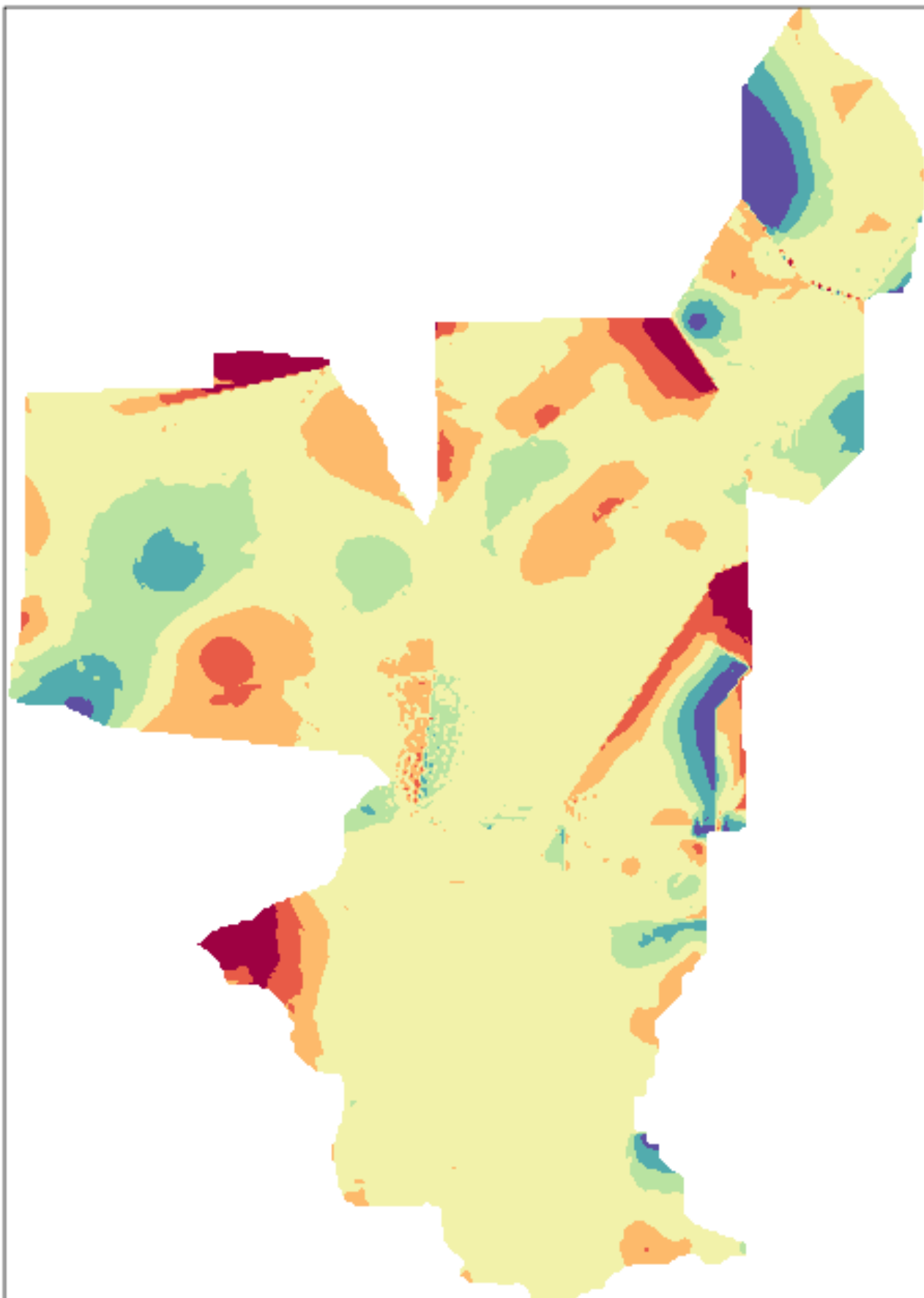
EDEN water-level difference maps (V2 - V1) for 02/15/2002

Diff.
(cm)



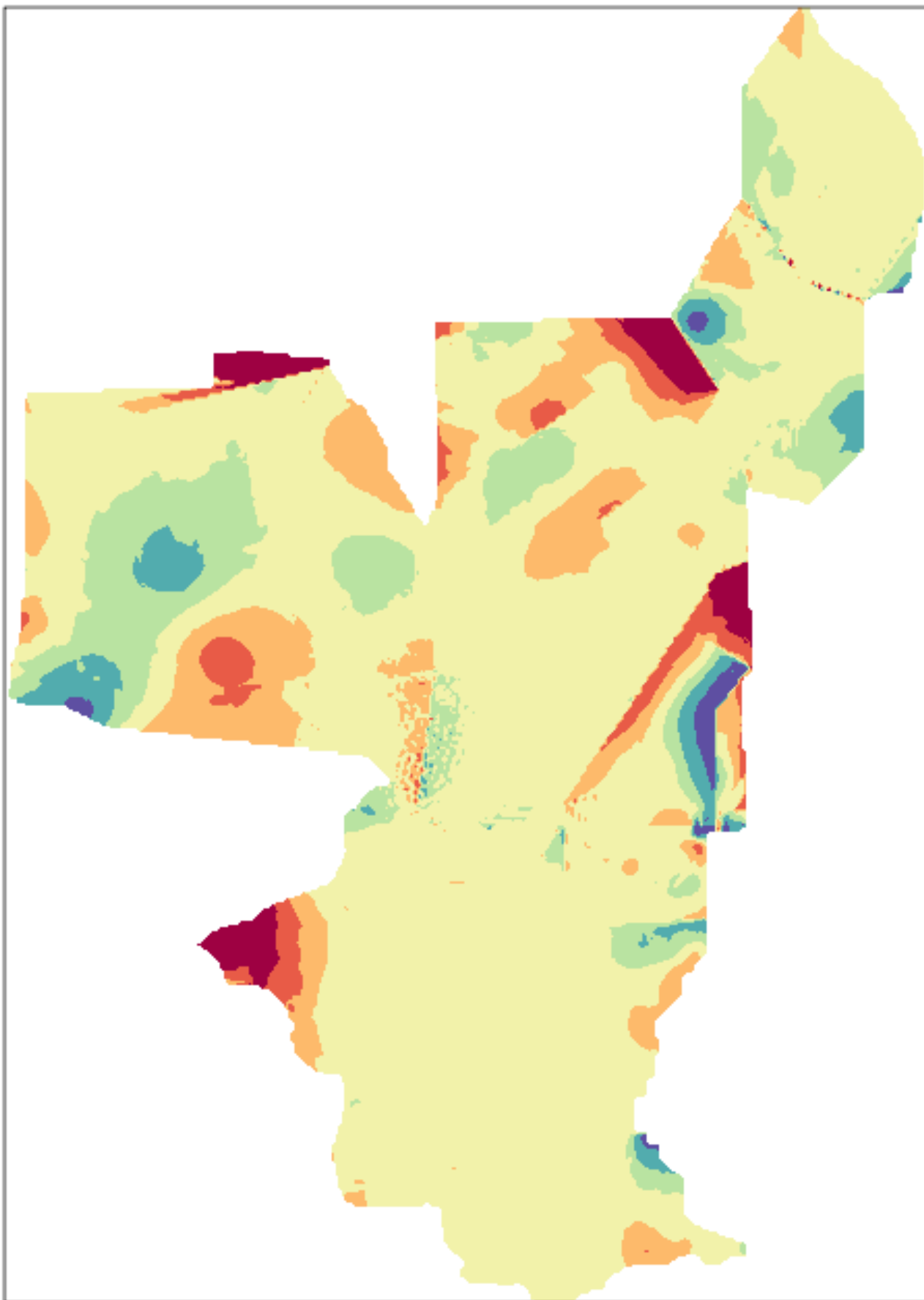
EDEN water-level difference maps (V2 - V1) for 02/16/2002

Diff.
(cm)



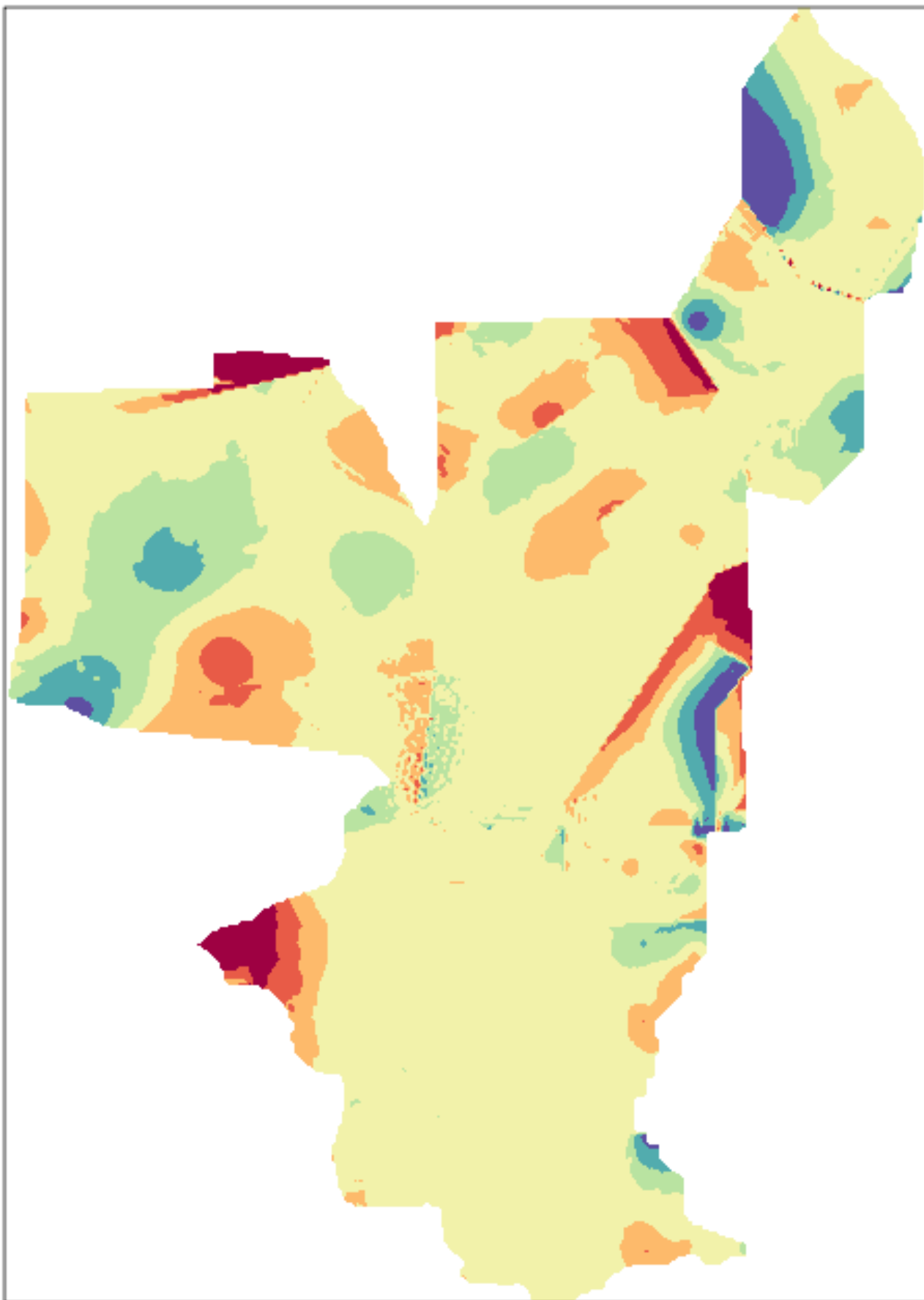
EDEN water-level difference maps (V2 - V1) for 02/17/2002

Diff.
(cm)



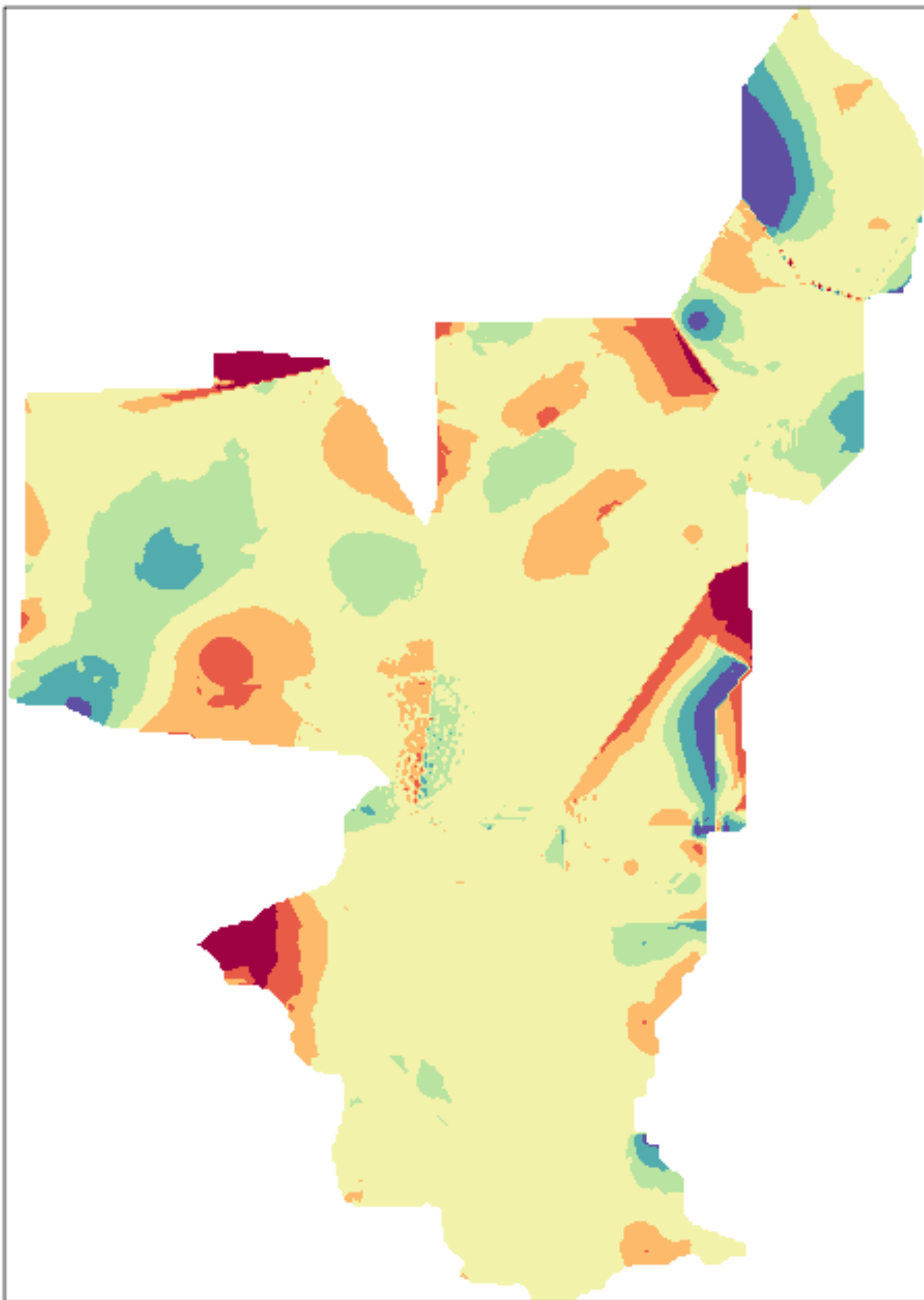
EDEN water-level difference maps (V2 - V1) for 02/18/2002

Diff.
(cm)



EDEN water-level difference maps (V2 - V1) for 02/19/2002

Diff.
(cm)



30

15

5

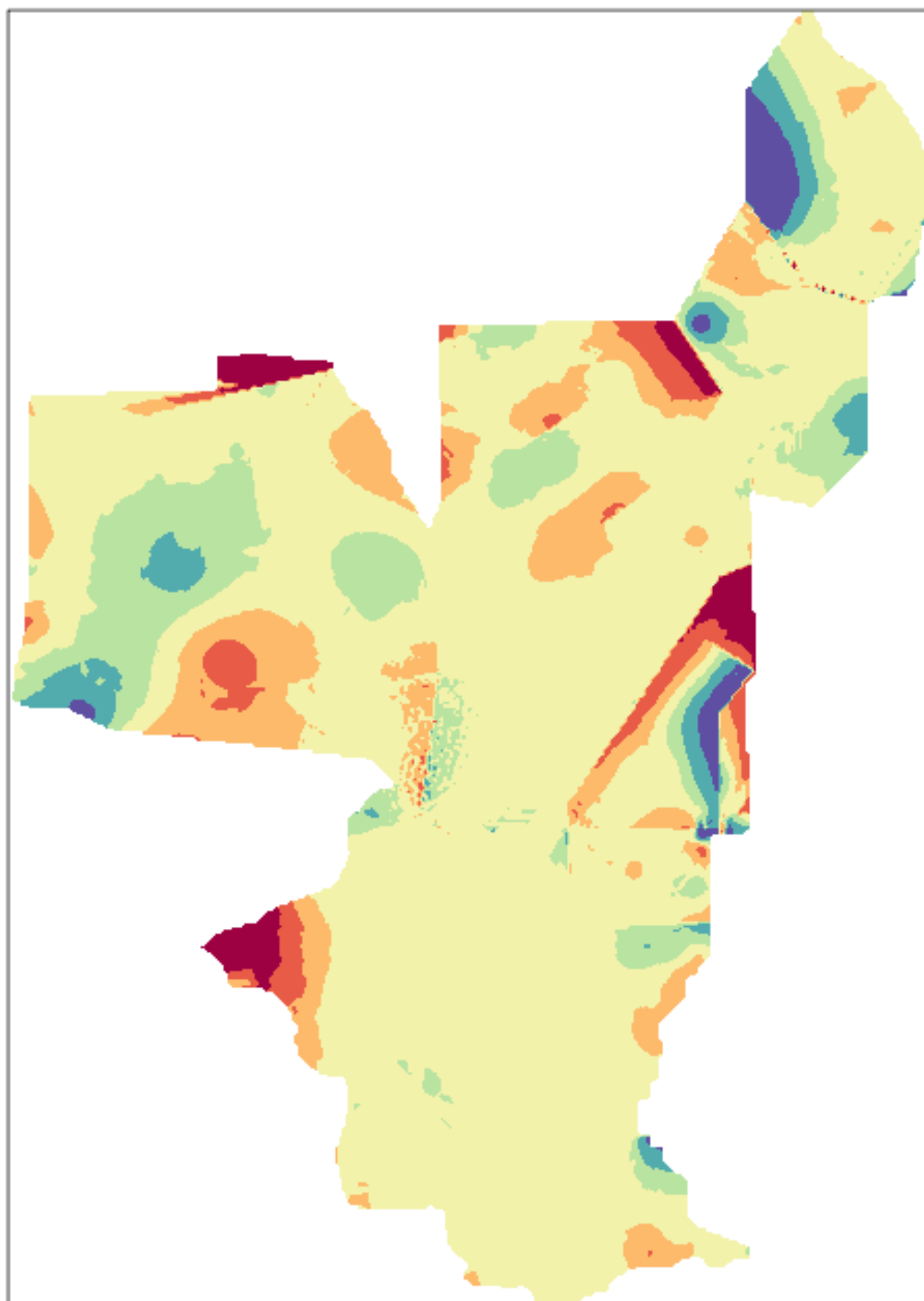
0

-5

-15

-30

EDEN water-level difference maps (V2 - V1) for 02/20/2002

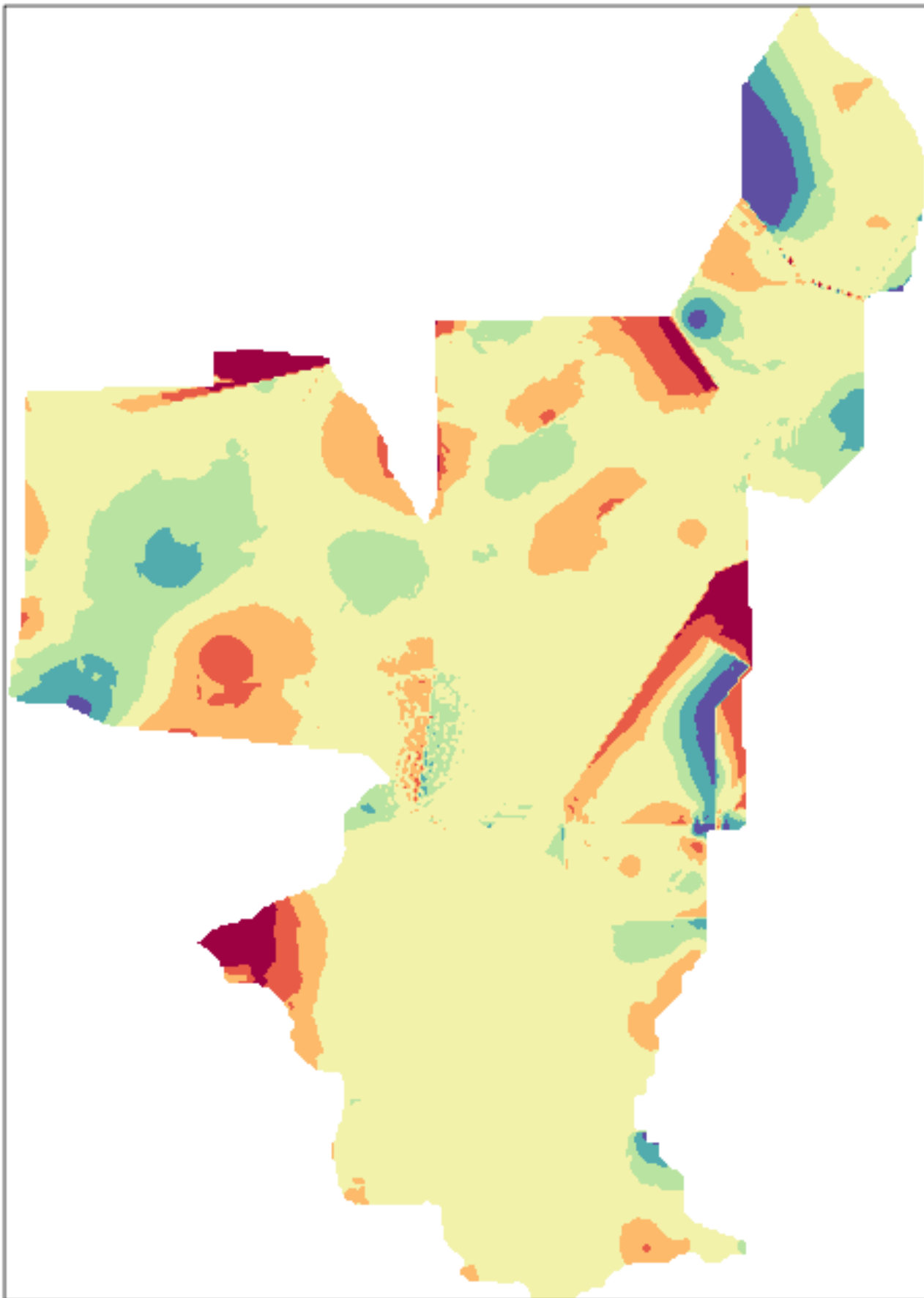


Diff.
(cm)



EDEN water-level difference maps (V2 - V1) for 02/21/2002

Diff.
(cm)



30

15

5

0

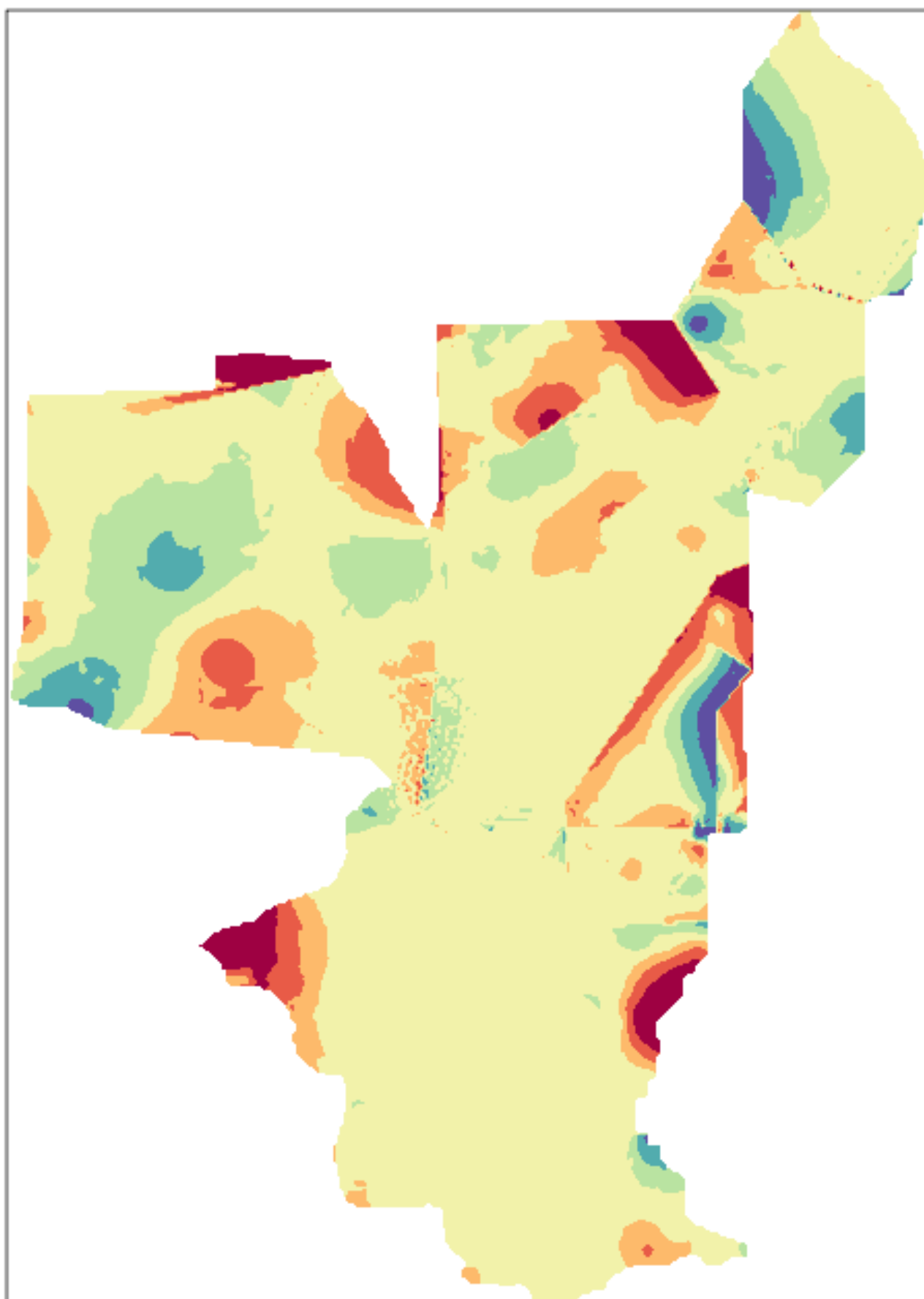
-5

-15

-30

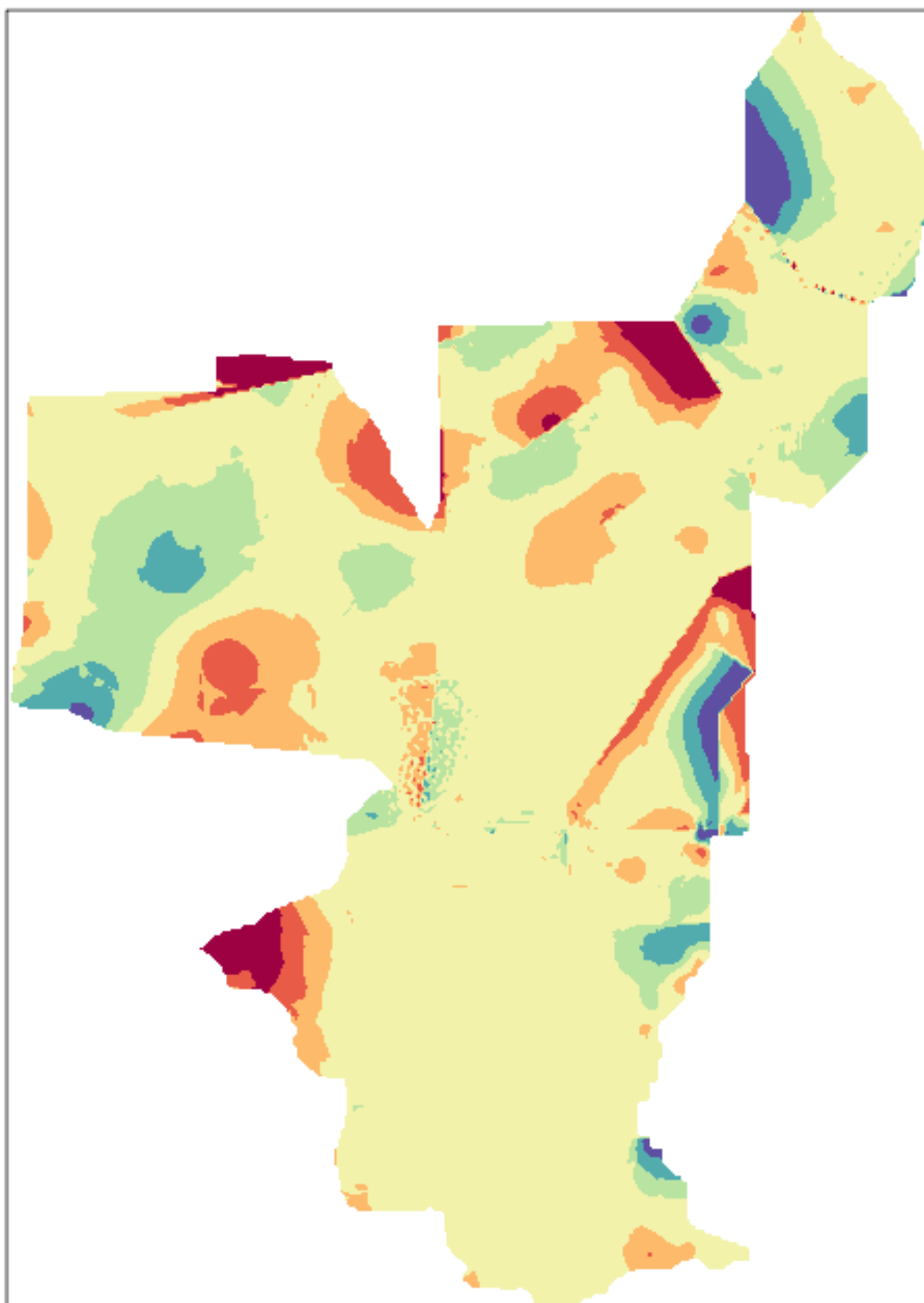
EDEN water-level difference maps (V2 - V1) for 02/22/2002

Diff.
(cm)

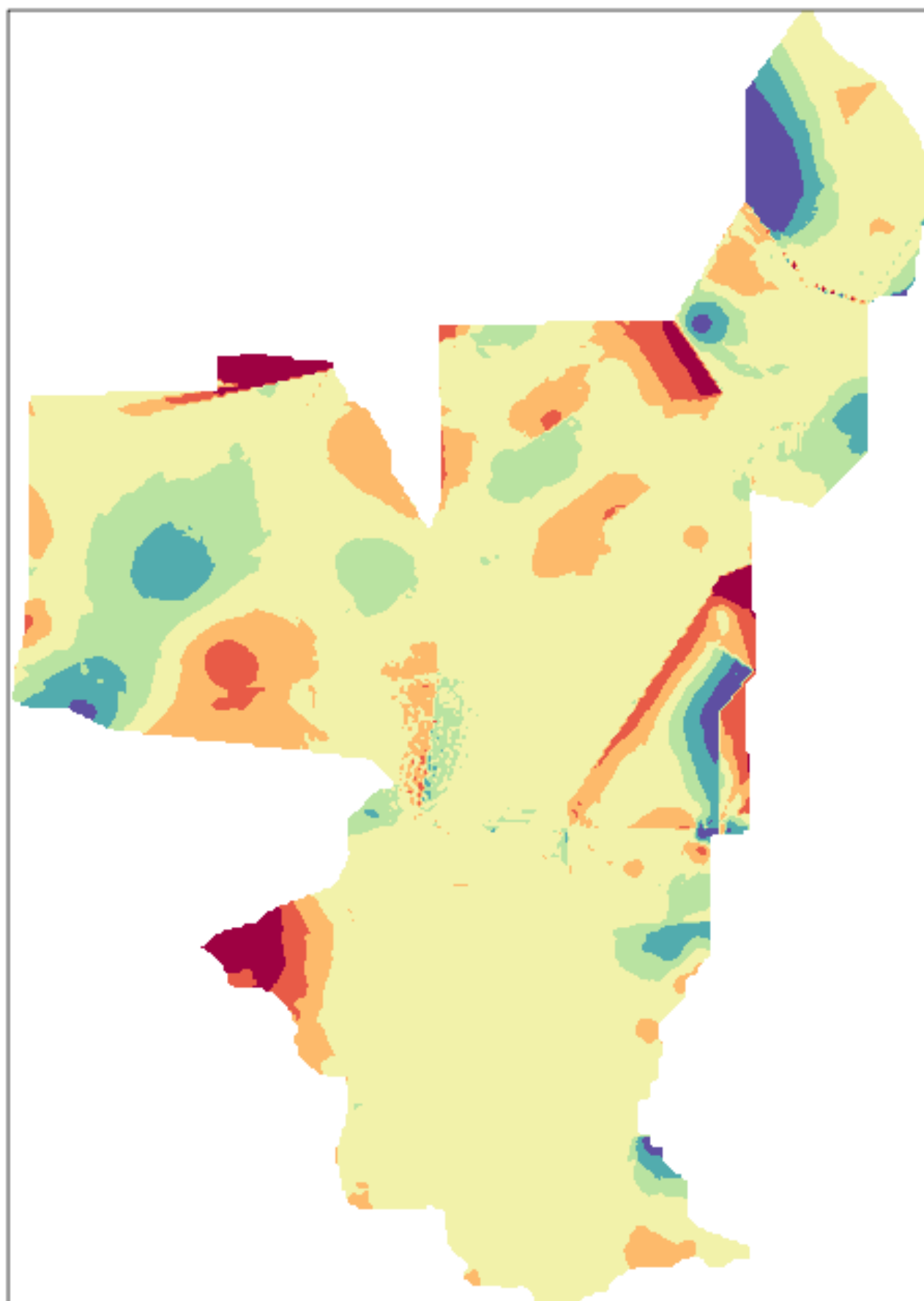


EDEN water-level difference maps (V2 - V1) for 02/23/2002

Diff.
(cm)



EDEN water-level difference maps (V2 - V1) for 02/24/2002



Diff.
(cm)

30

15

5

0

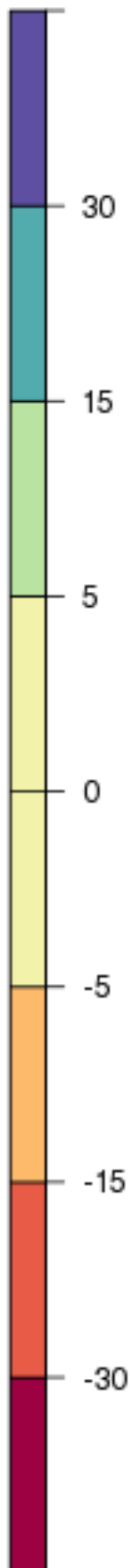
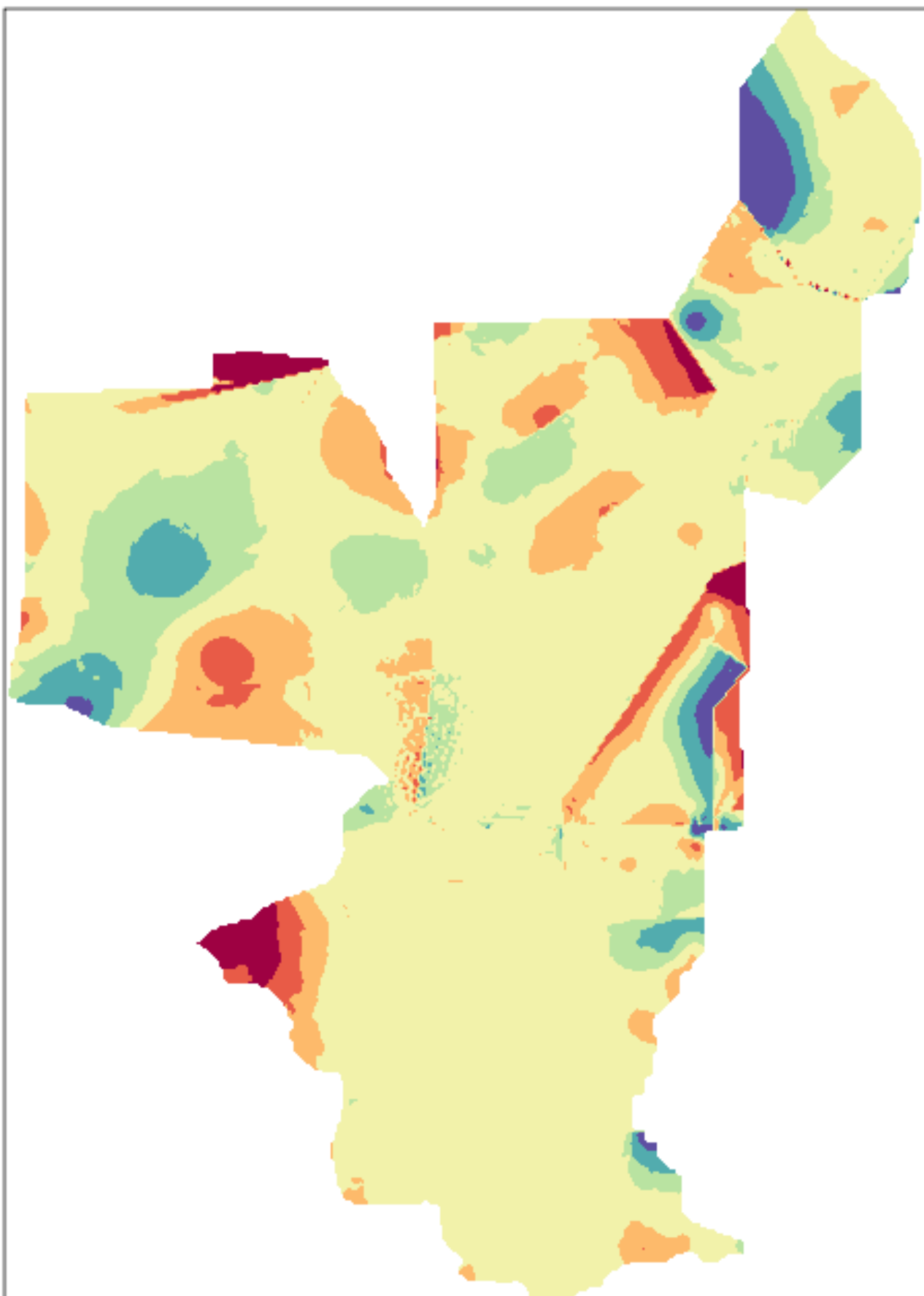
-5

-15

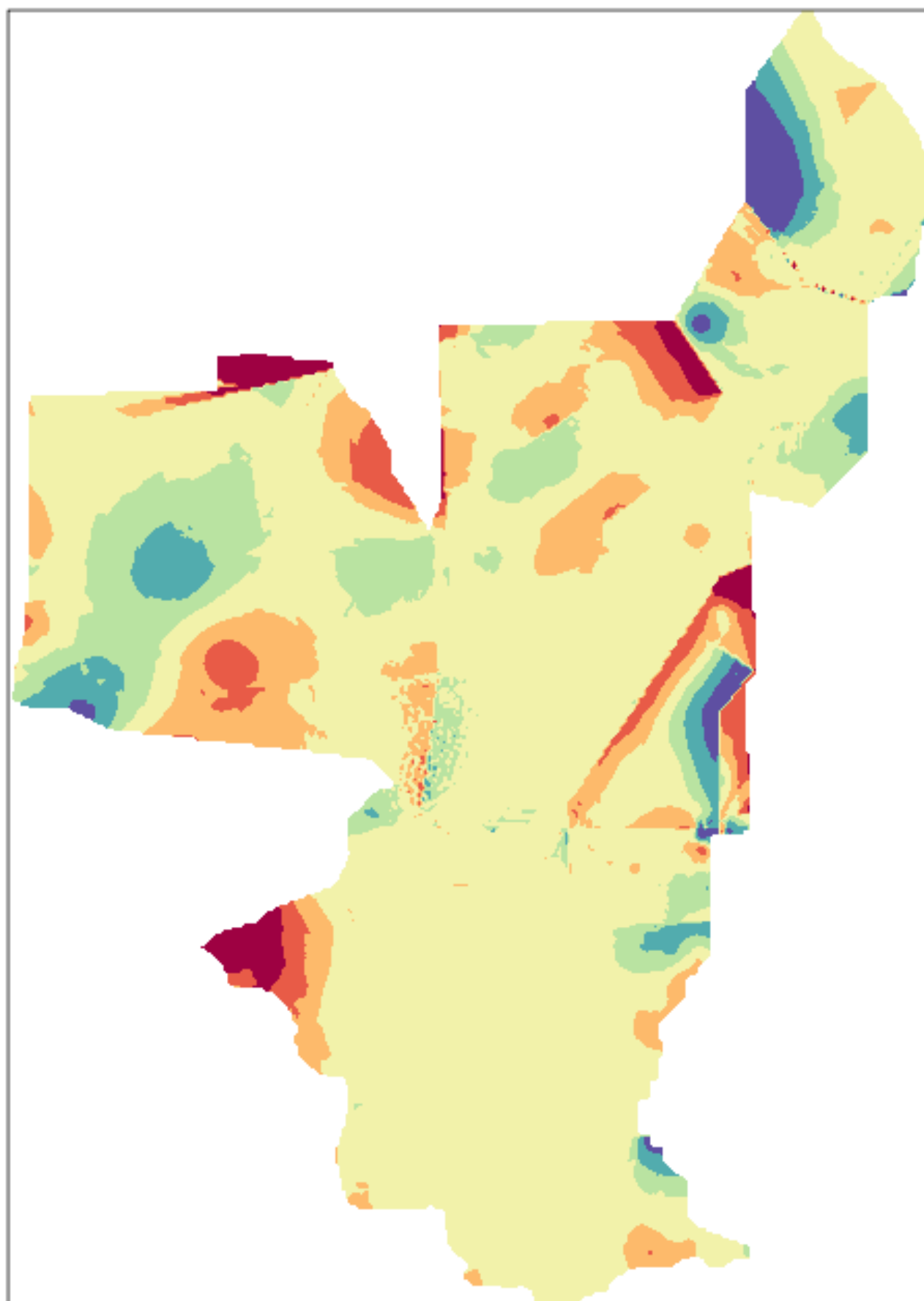
-30

EDEN water-level difference maps (V2 - V1) for 02/25/2002

Diff.
(cm)



EDEN water-level difference maps (V2 - V1) for 02/26/2002



Diff.
(cm)

30

15

5

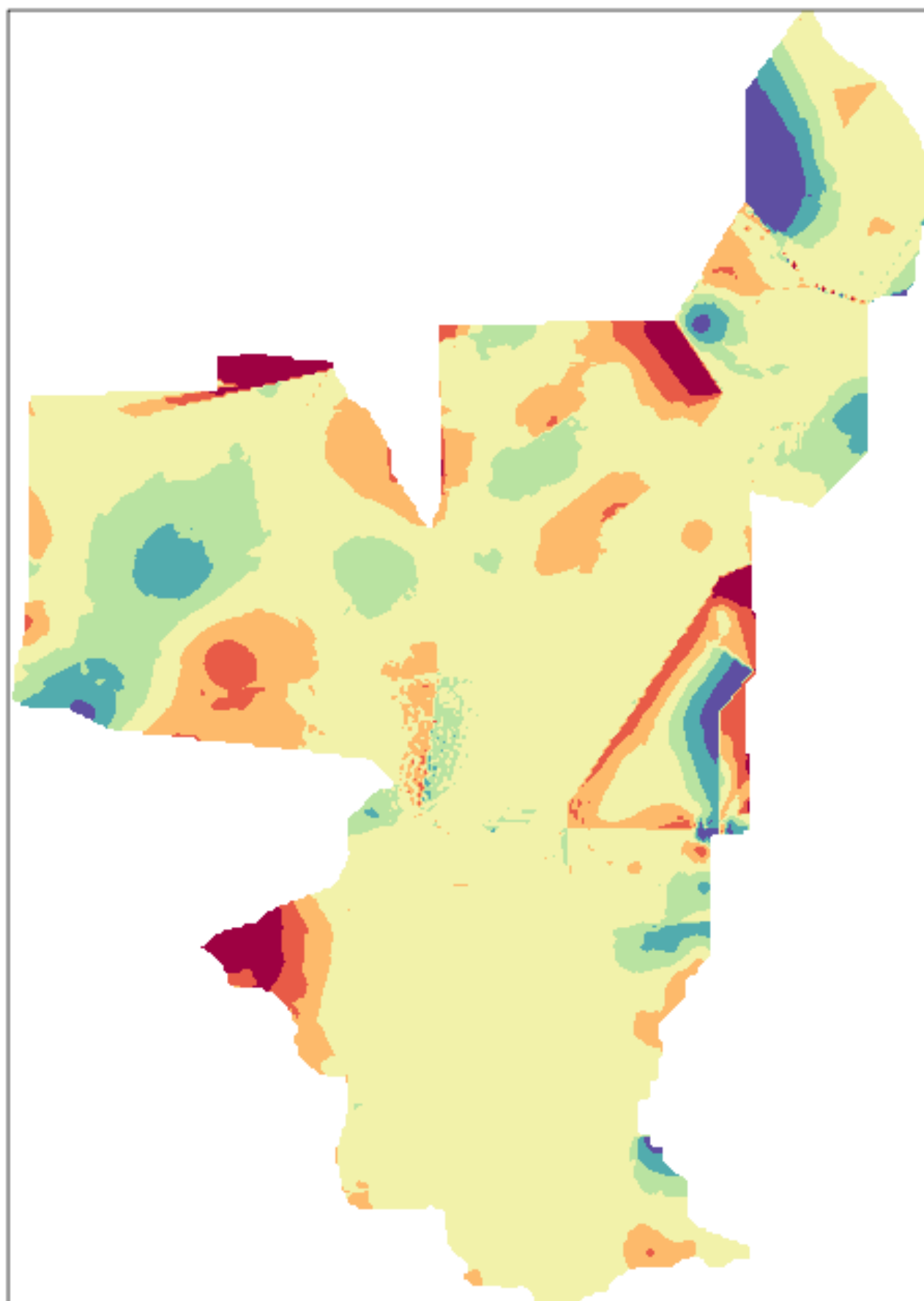
0

-5

-15

-30

EDEN water-level difference maps (V2 - V1) for 02/27/2002



Diff.
(cm)

30

15

5

0

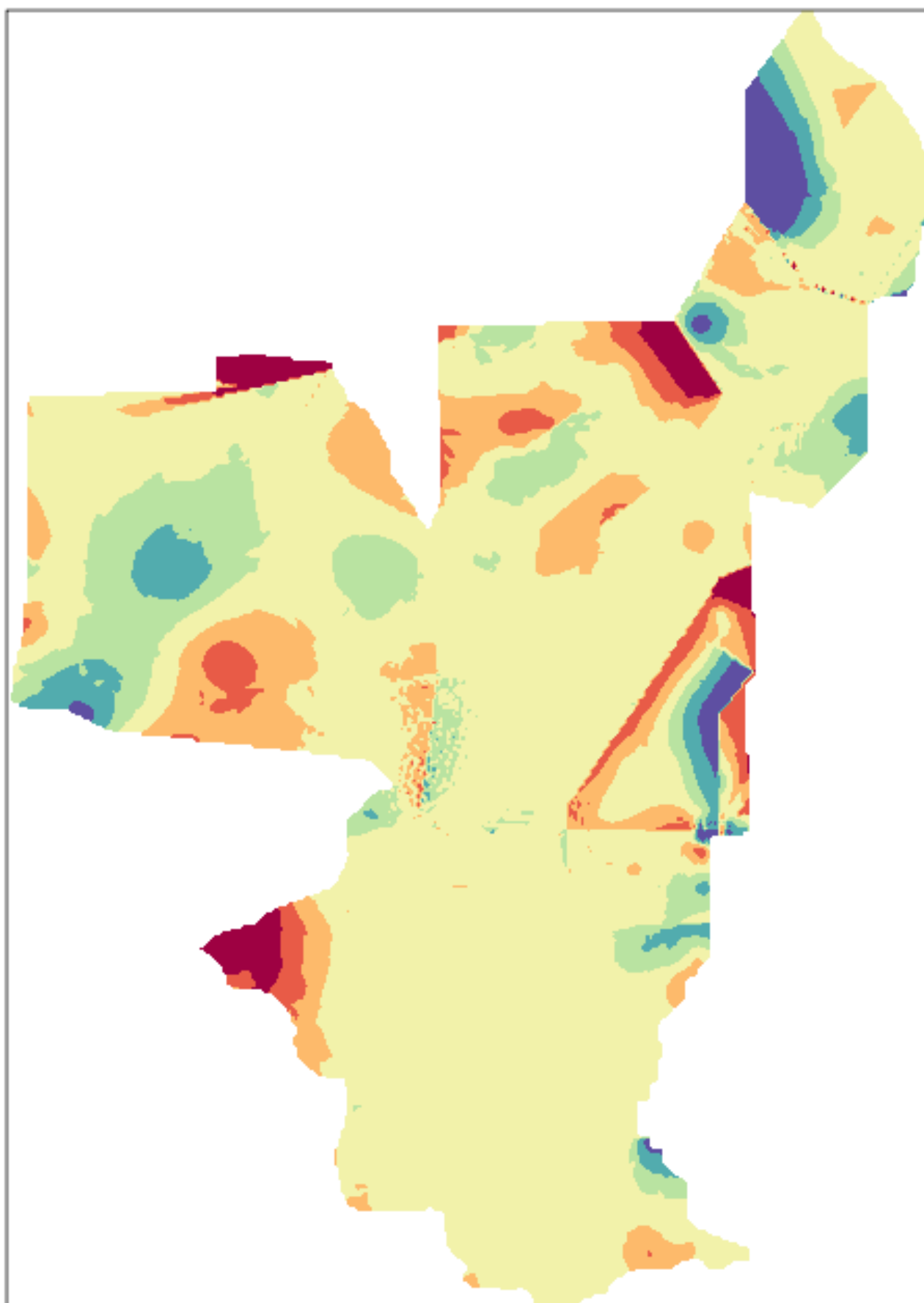
-5

-15

-30

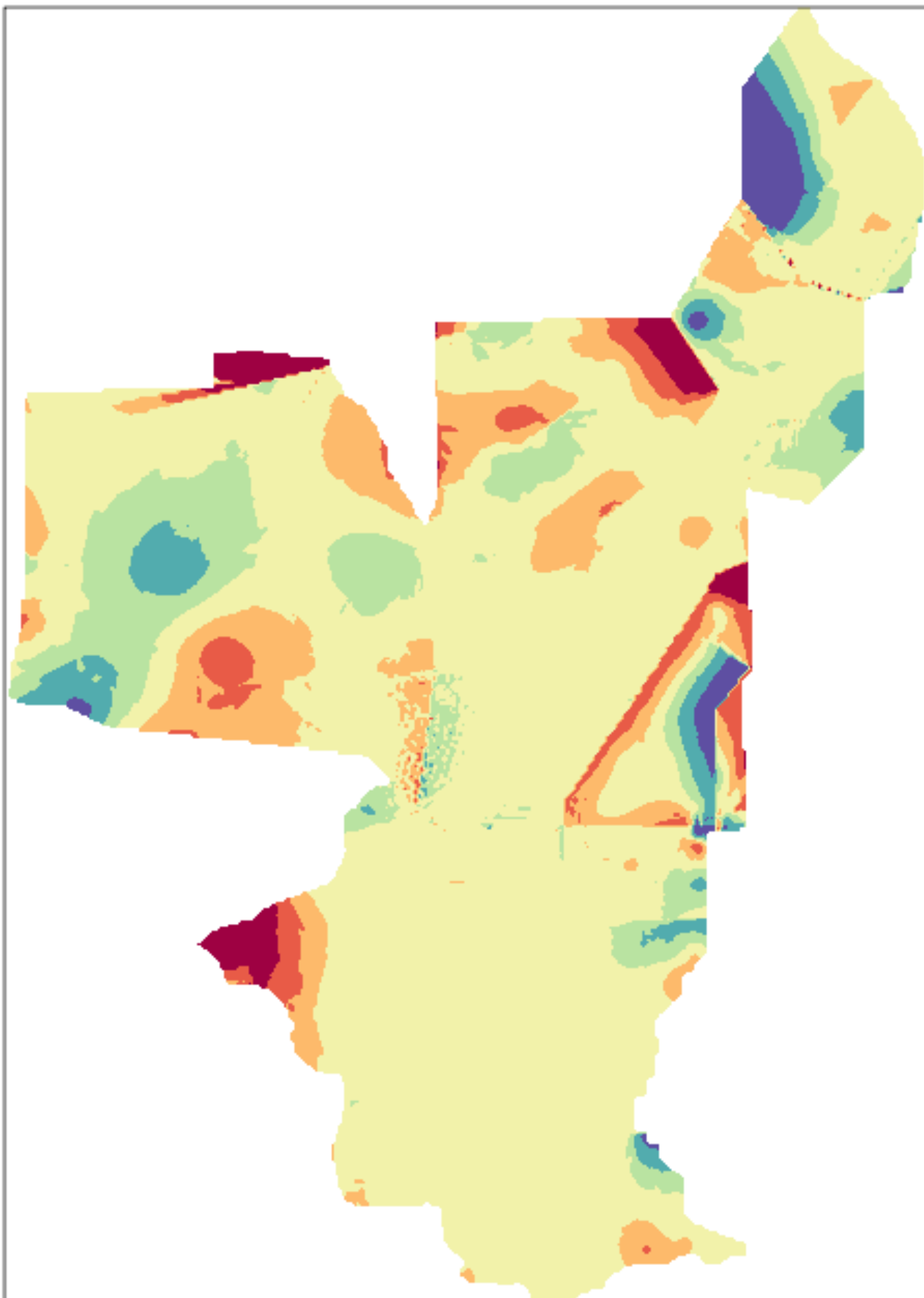
EDEN water-level difference maps (V2 - V1) for 02/28/2002

Diff.
(cm)



EDEN water-level difference maps (V2 - V1) for 03/01/2002

Diff.
(cm)



30

15

5

0

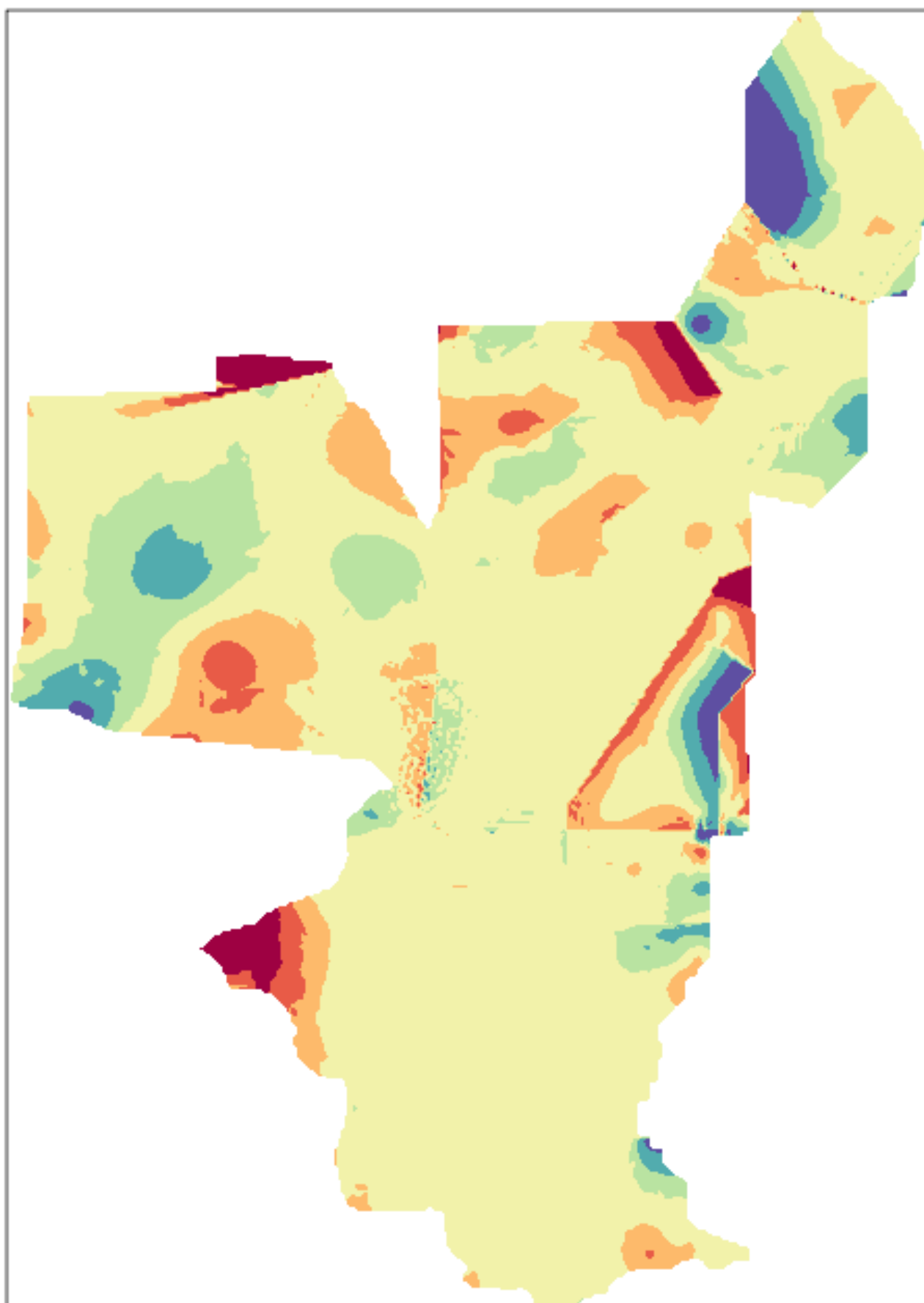
-5

-15

-30

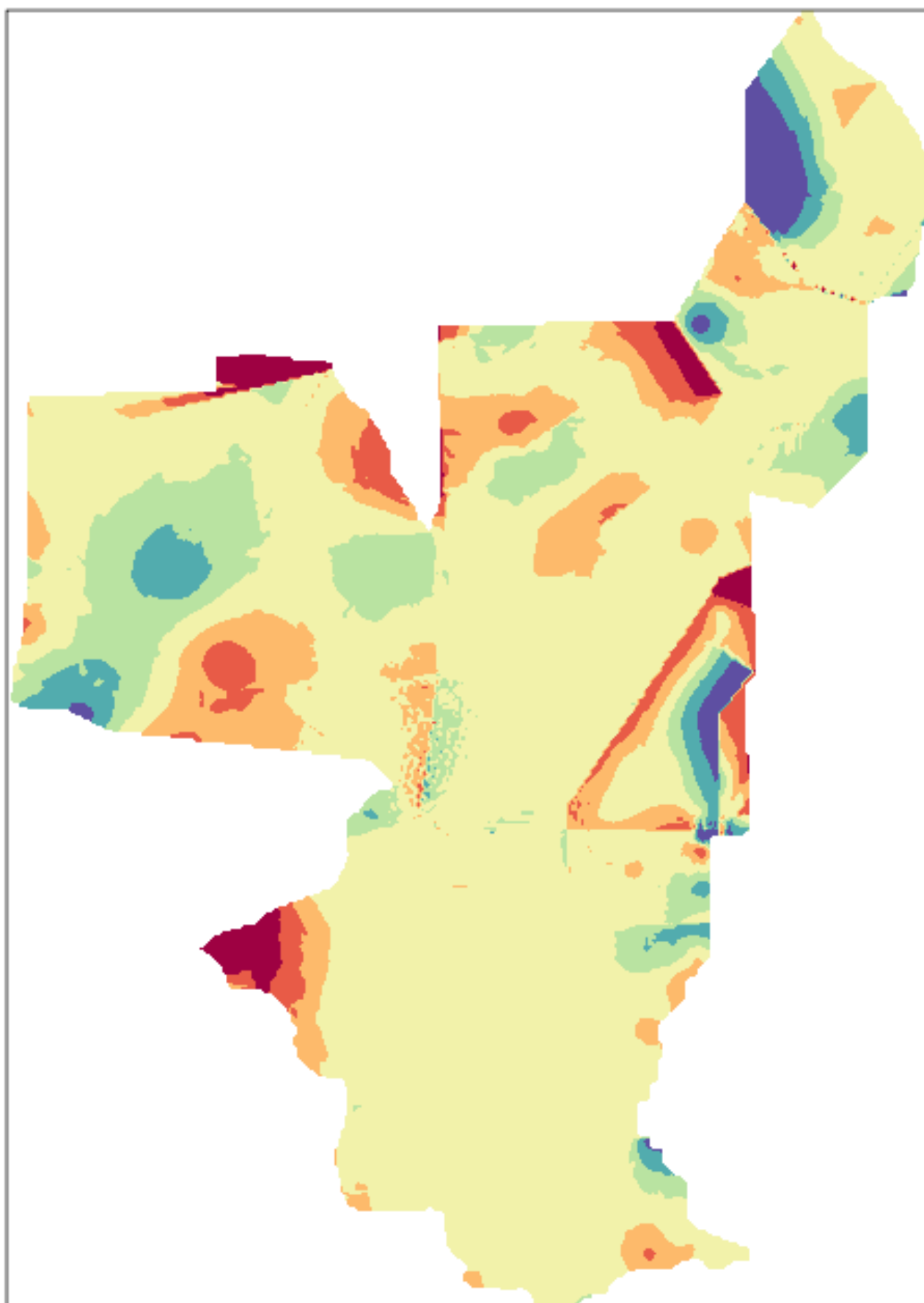
EDEN water-level difference maps (V2 - V1) for 03/02/2002

Diff.
(cm)

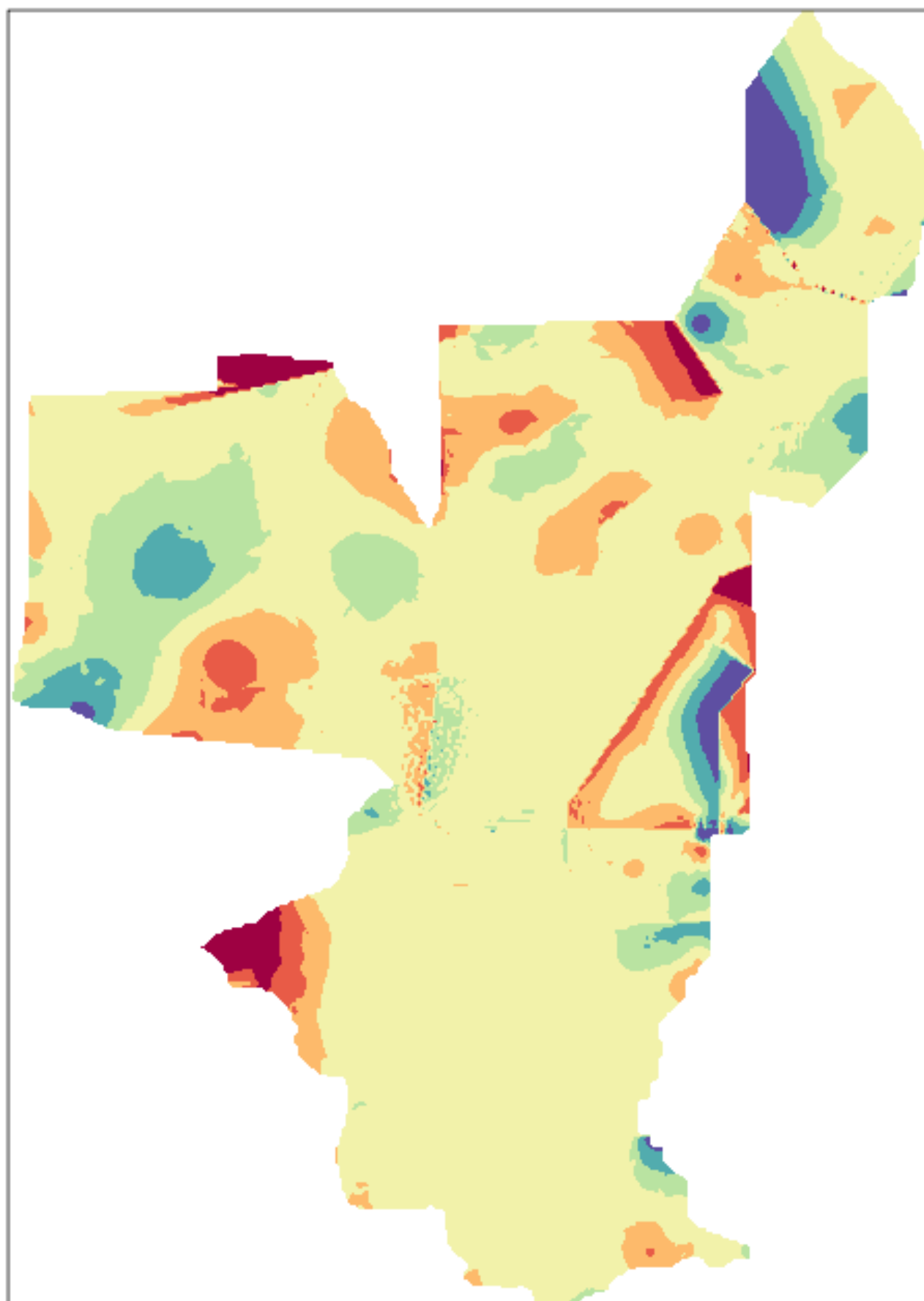


EDEN water-level difference maps (V2 - V1) for 03/03/2002

Diff.
(cm)



EDEN water-level difference maps (V2 - V1) for 03/04/2002



Diff.
(cm)

30

15

5

0


-5

-15

-30

EDEN water-level difference maps (V2 - V1) for 03/05/2002

Diff.
(cm)



30

15

5

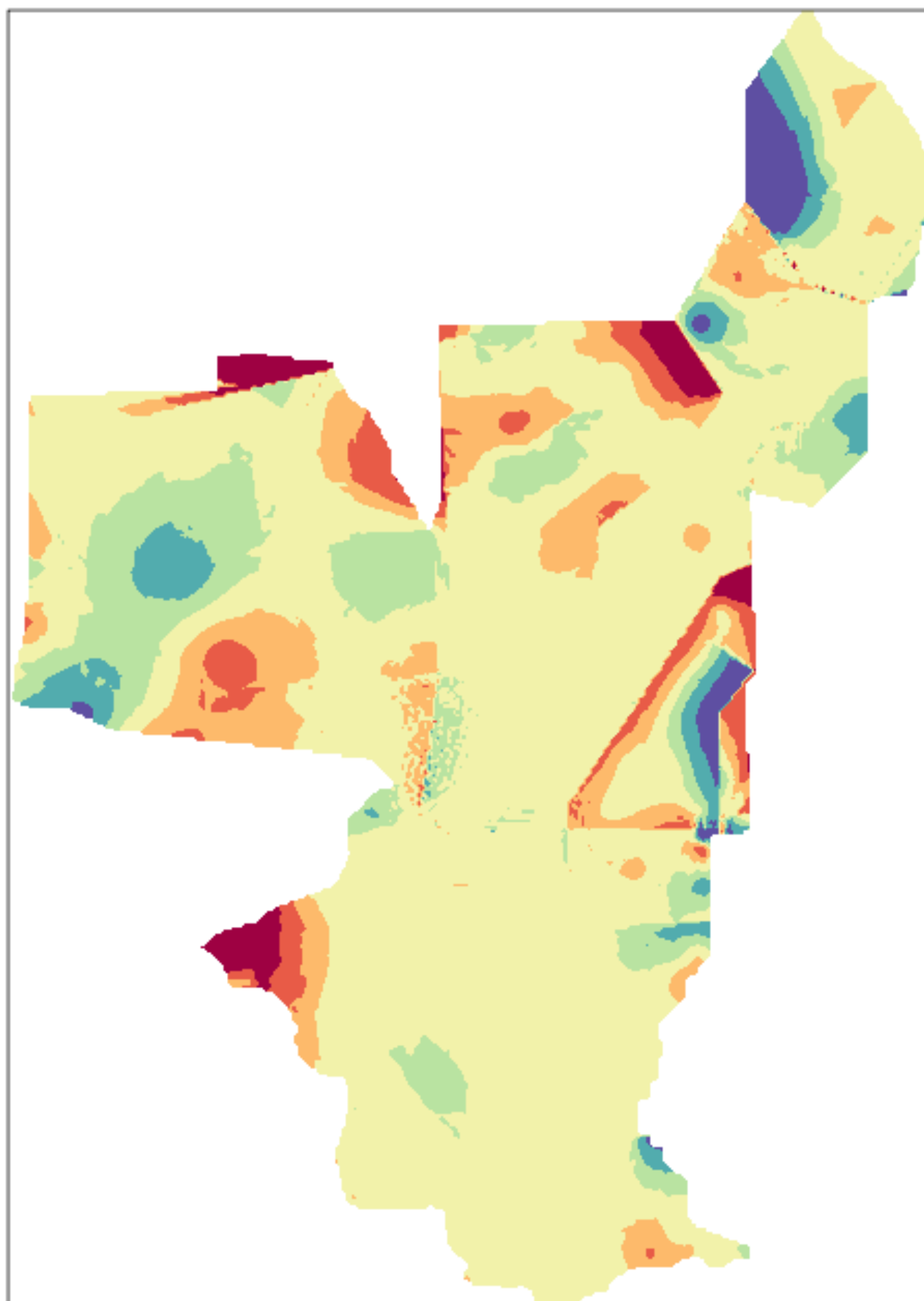
0

-5

-15

-30

EDEN water-level difference maps (V2 - V1) for 03/06/2002

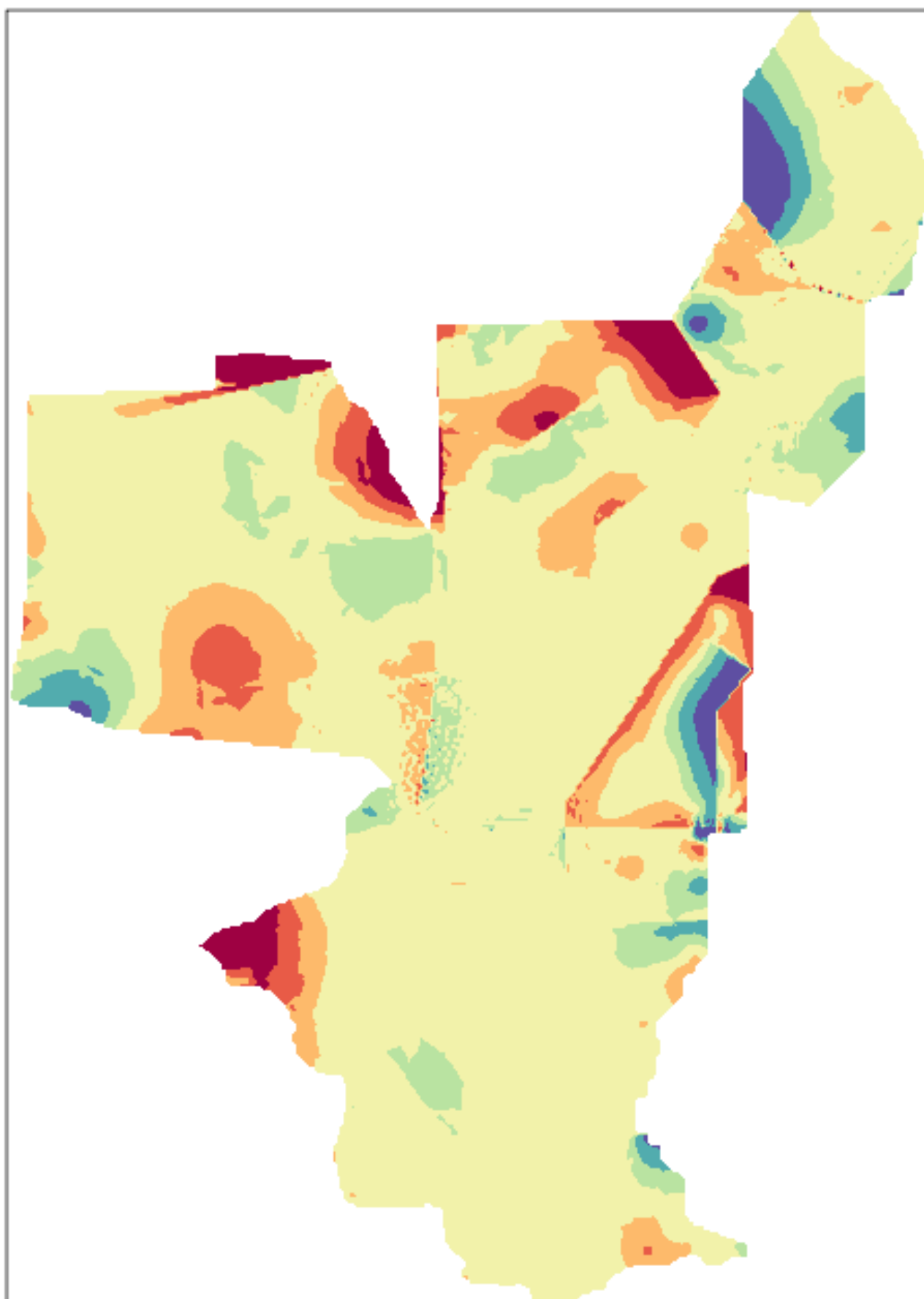


Diff.
(cm)

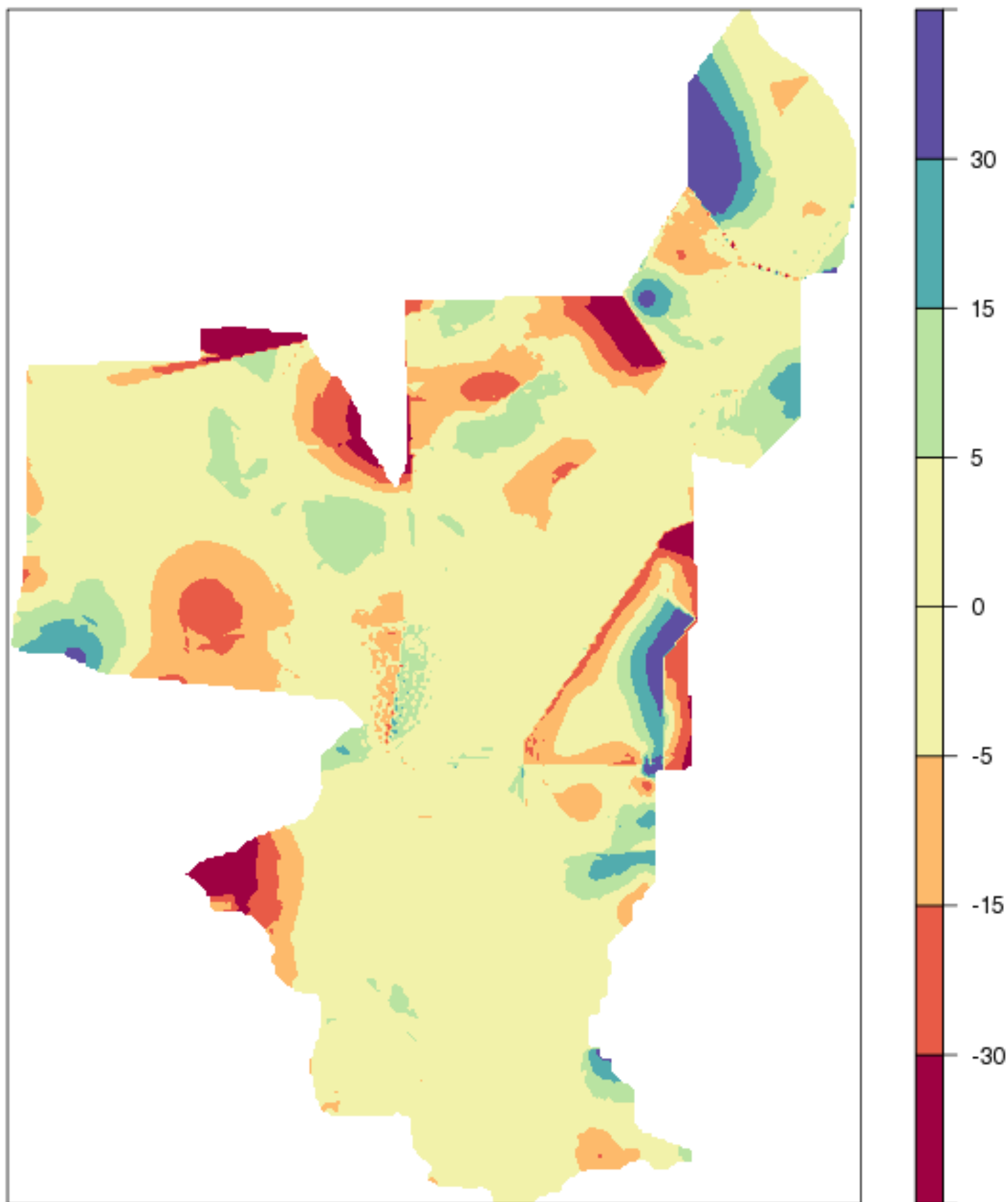


EDEN water-level difference maps (V2 - V1) for 03/07/2002

Diff.
(cm)

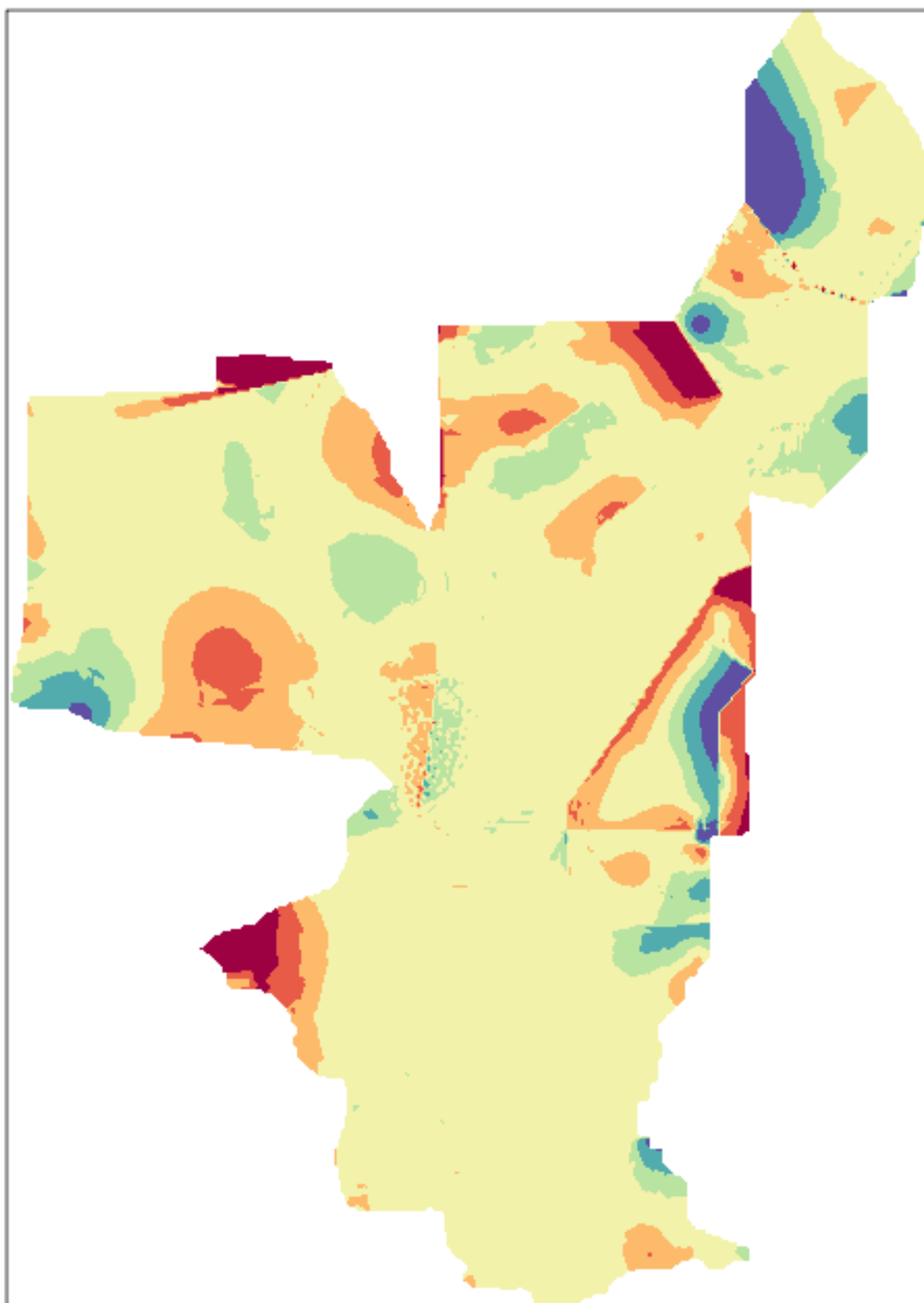


EDEN water-level difference maps (V2 - V1) for 03/08/2002



EDEN water-level difference maps (V2 - V1) for 03/09/2002

Diff.
(cm)



30

15

5

0

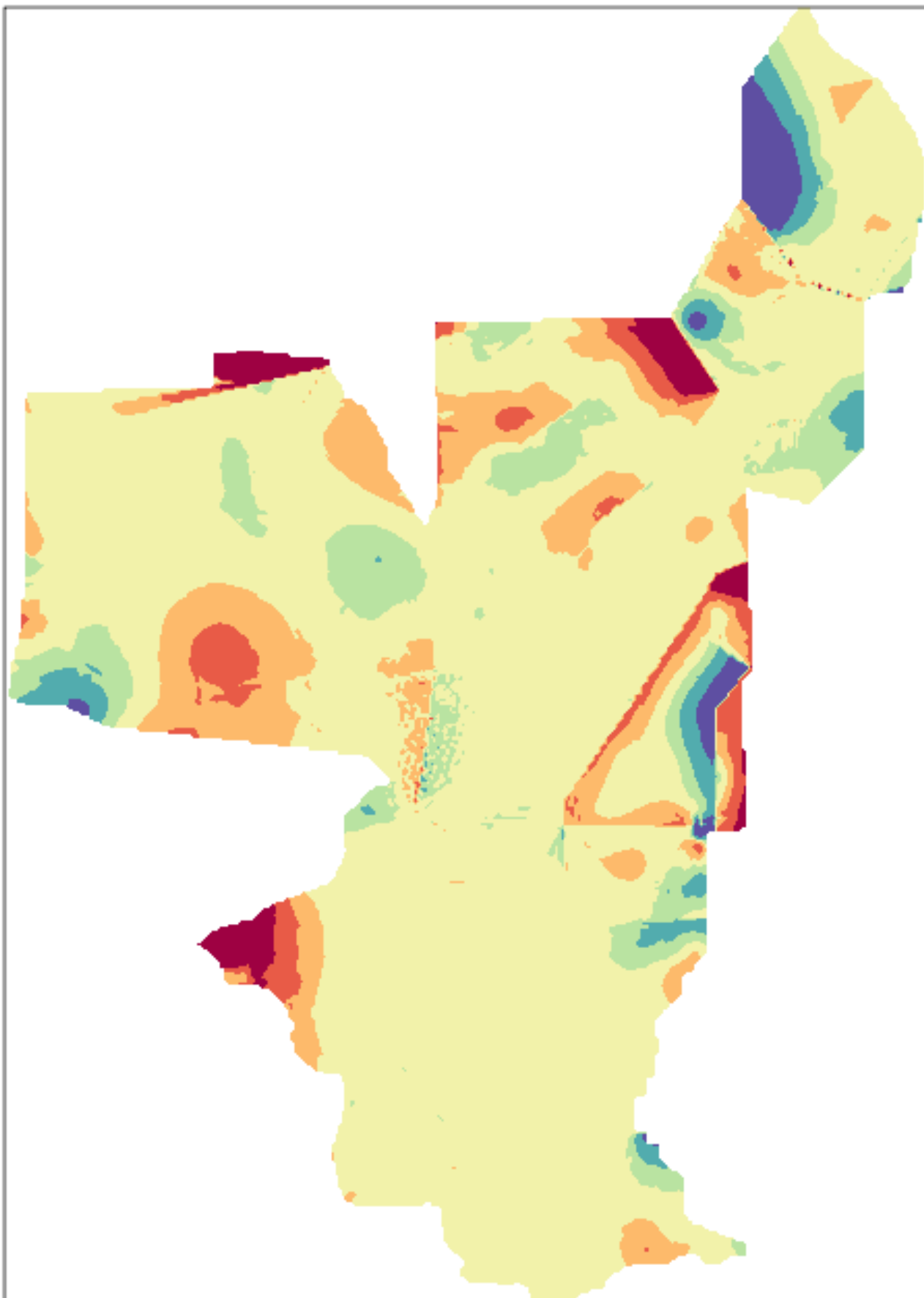
-5

-15

-30

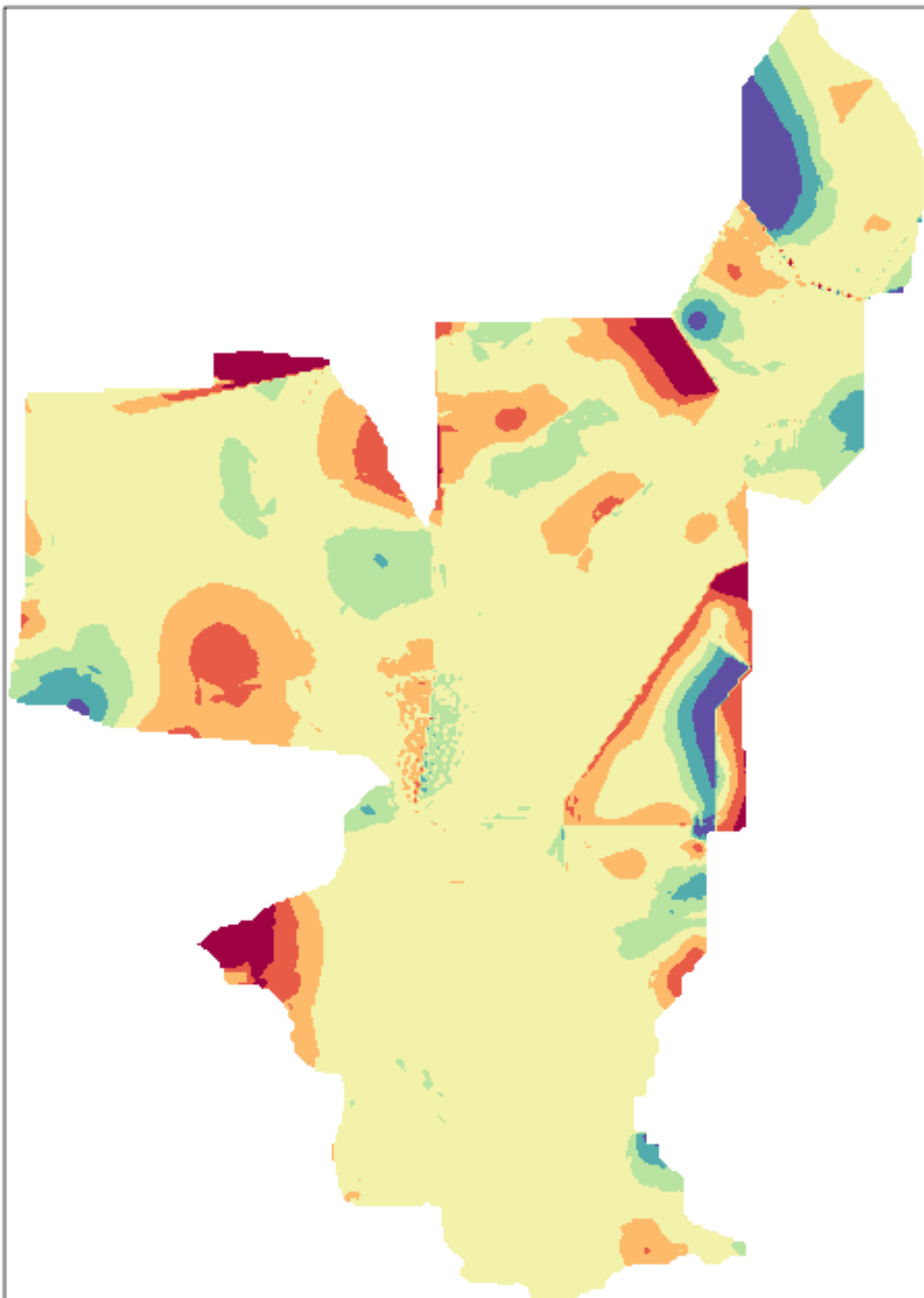
EDEN water-level difference maps (V2 - V1) for 03/10/2002

Diff.
(cm)



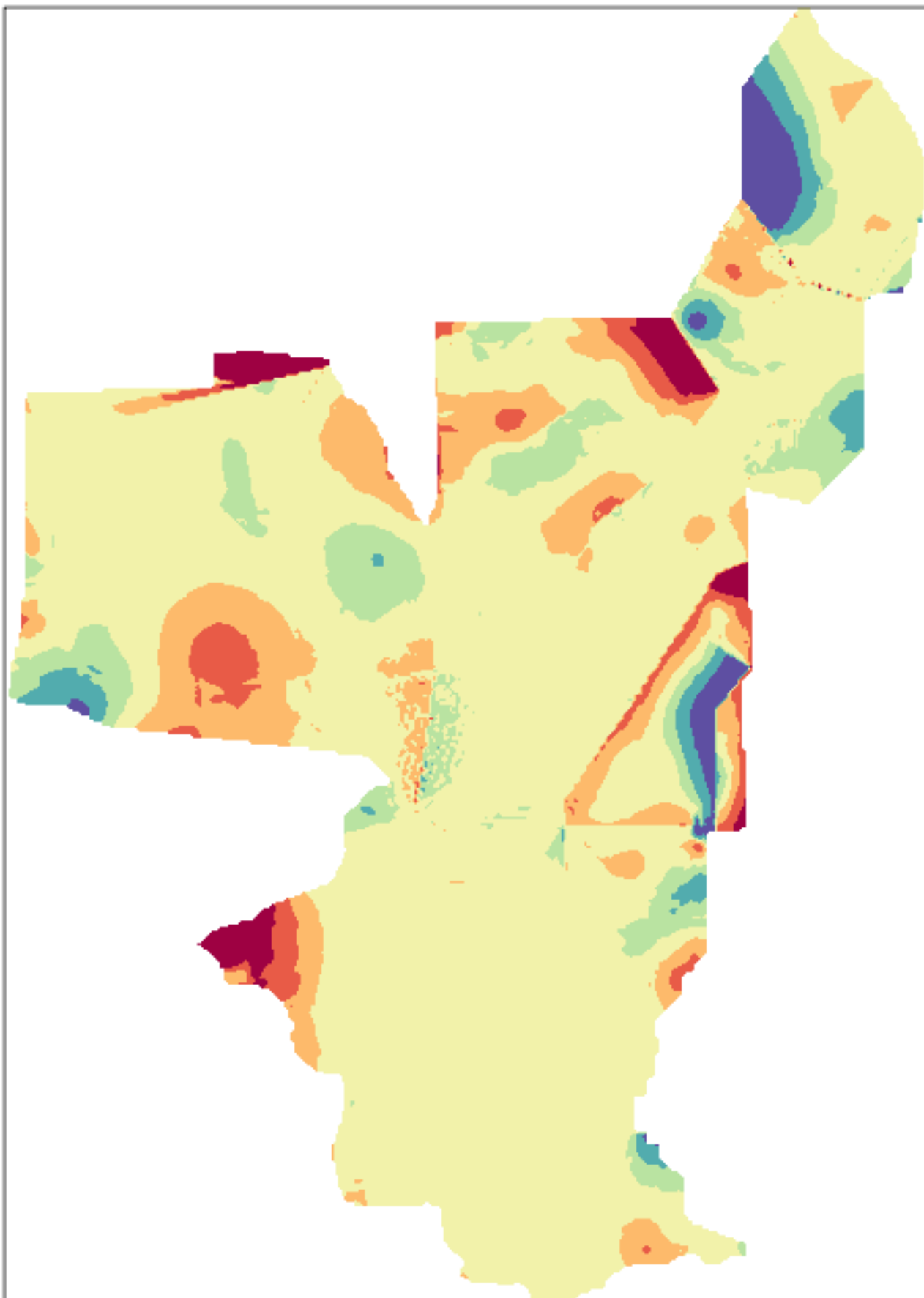
EDEN water-level difference maps (V2 - V1) for 03/11/2002

Diff.
(cm)



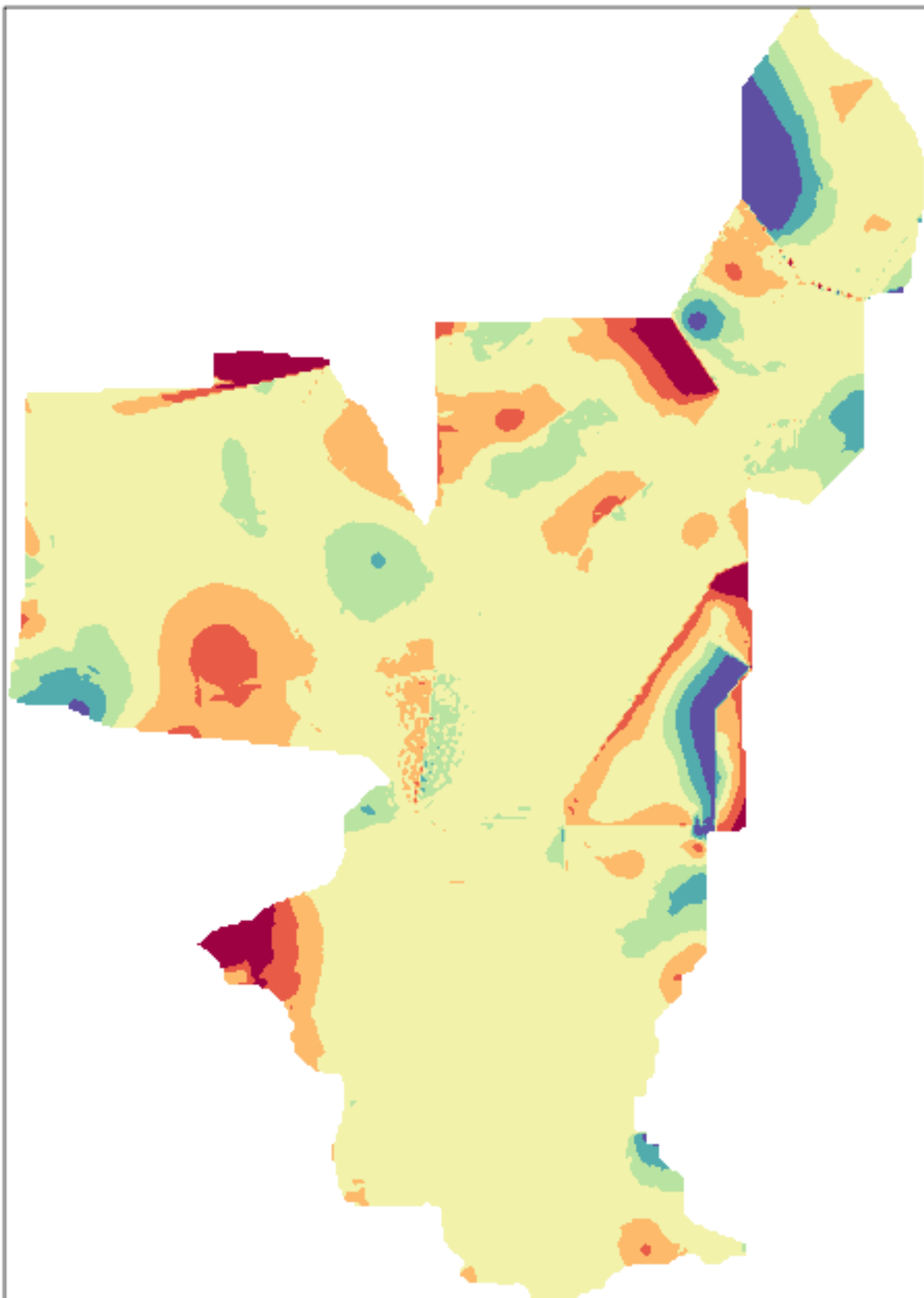
EDEN water-level difference maps (V2 - V1) for 03/12/2002

Diff.
(cm)



EDEN water-level difference maps (V2 - V1) for 03/13/2002

Diff.
(cm)



30

15

5

0

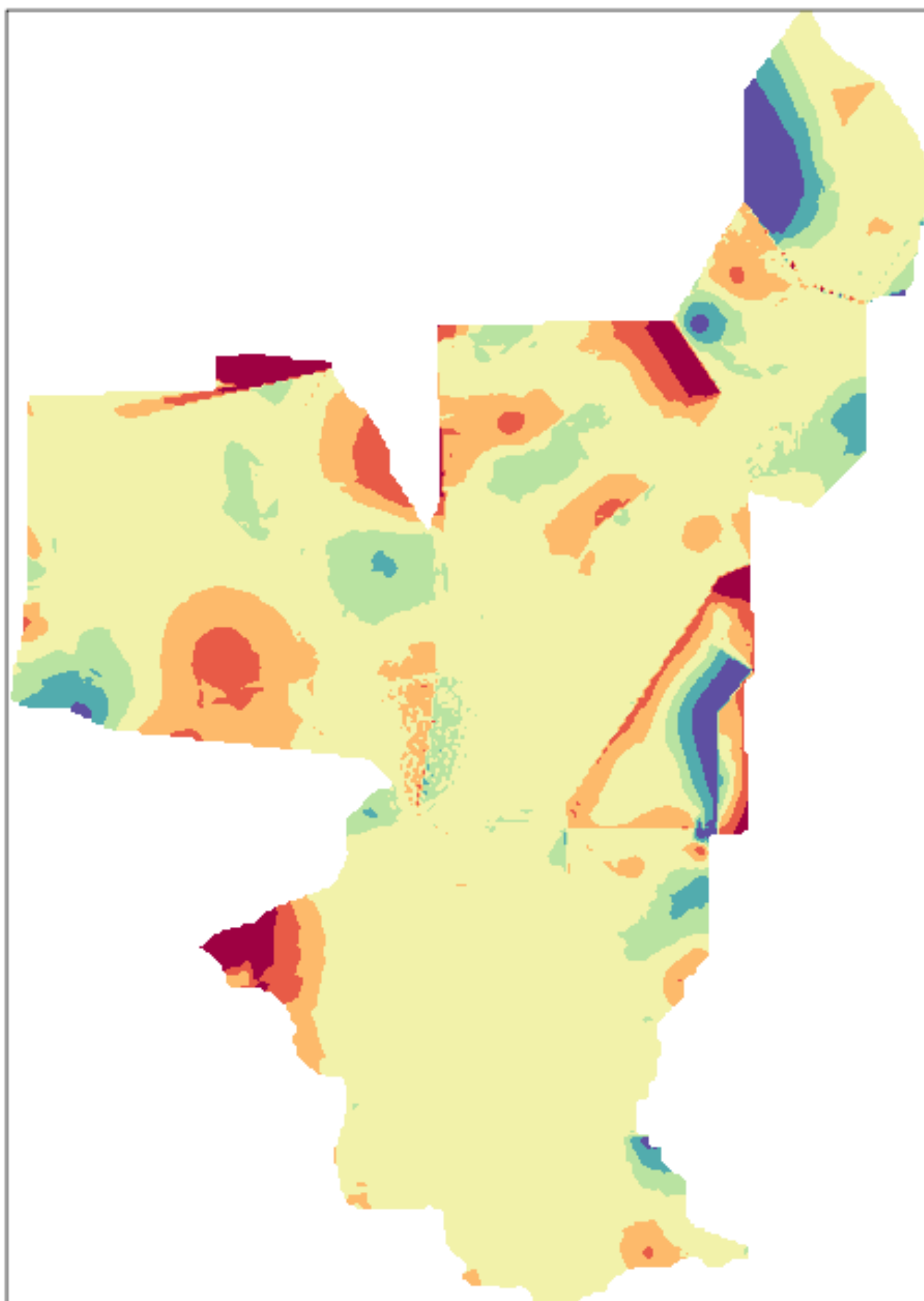
-5

-15

-30

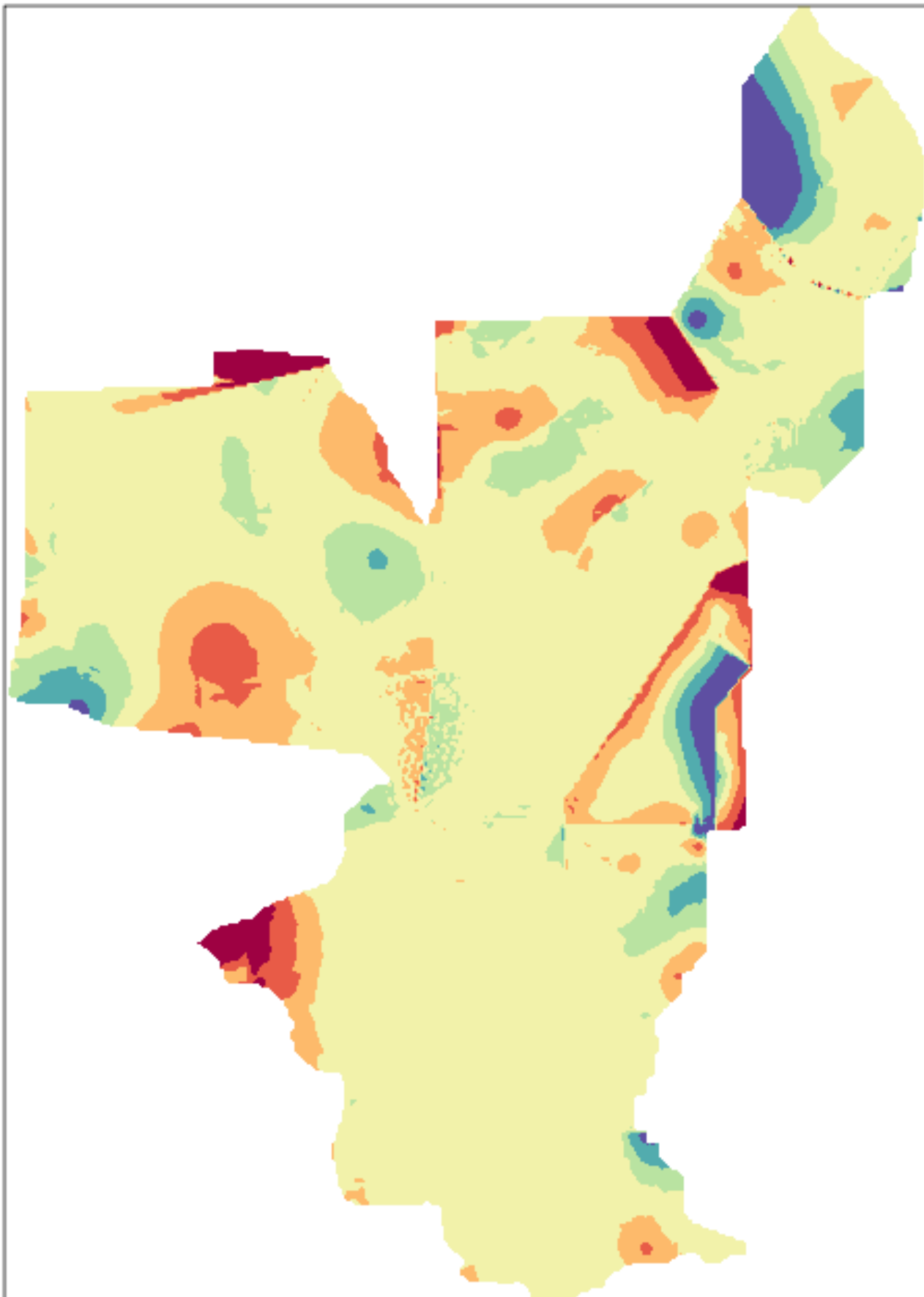
EDEN water-level difference maps (V2 - V1) for 03/14/2002

Diff.
(cm)



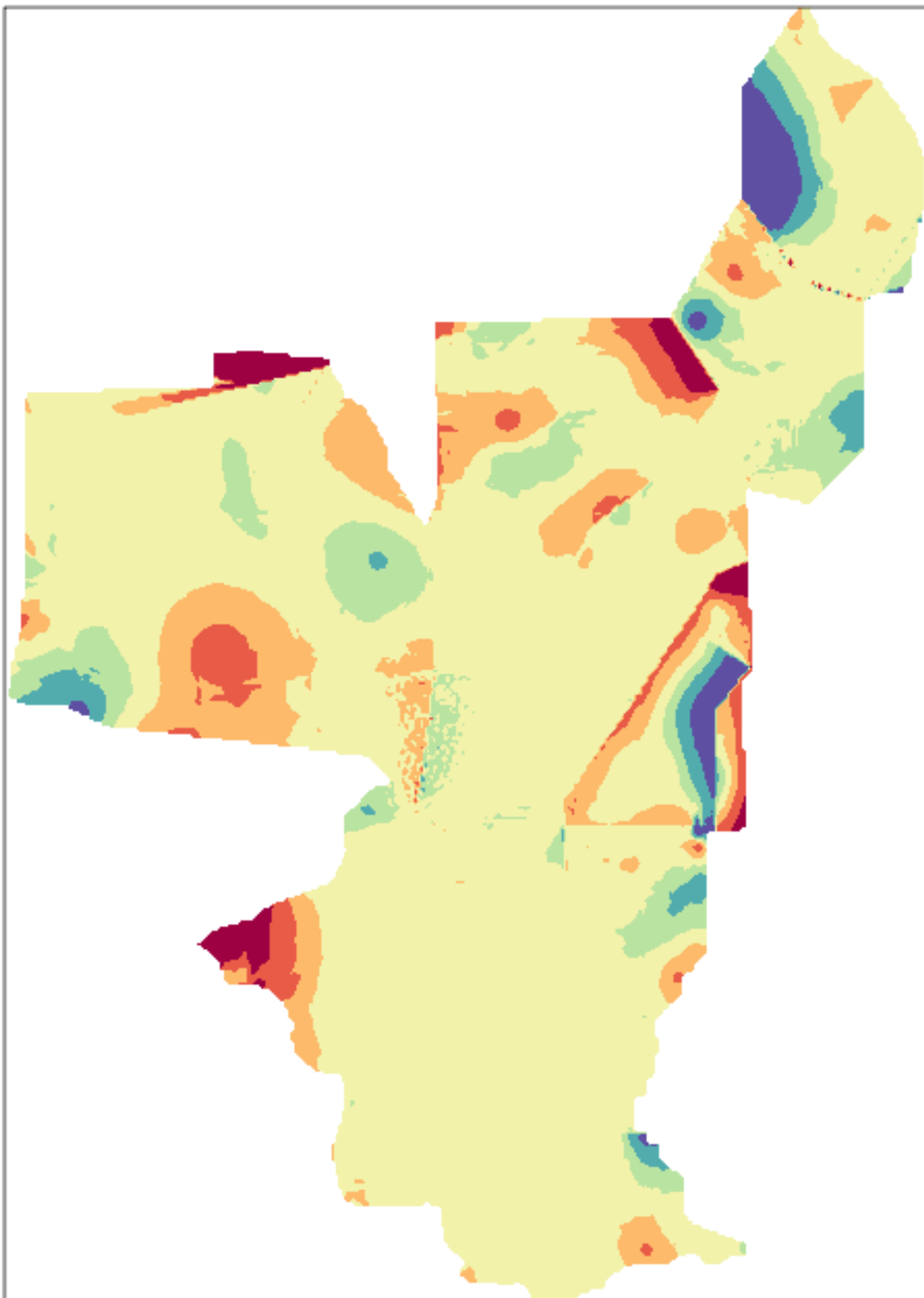
EDEN water-level difference maps (V2 - V1) for 03/15/2002

Diff.
(cm)



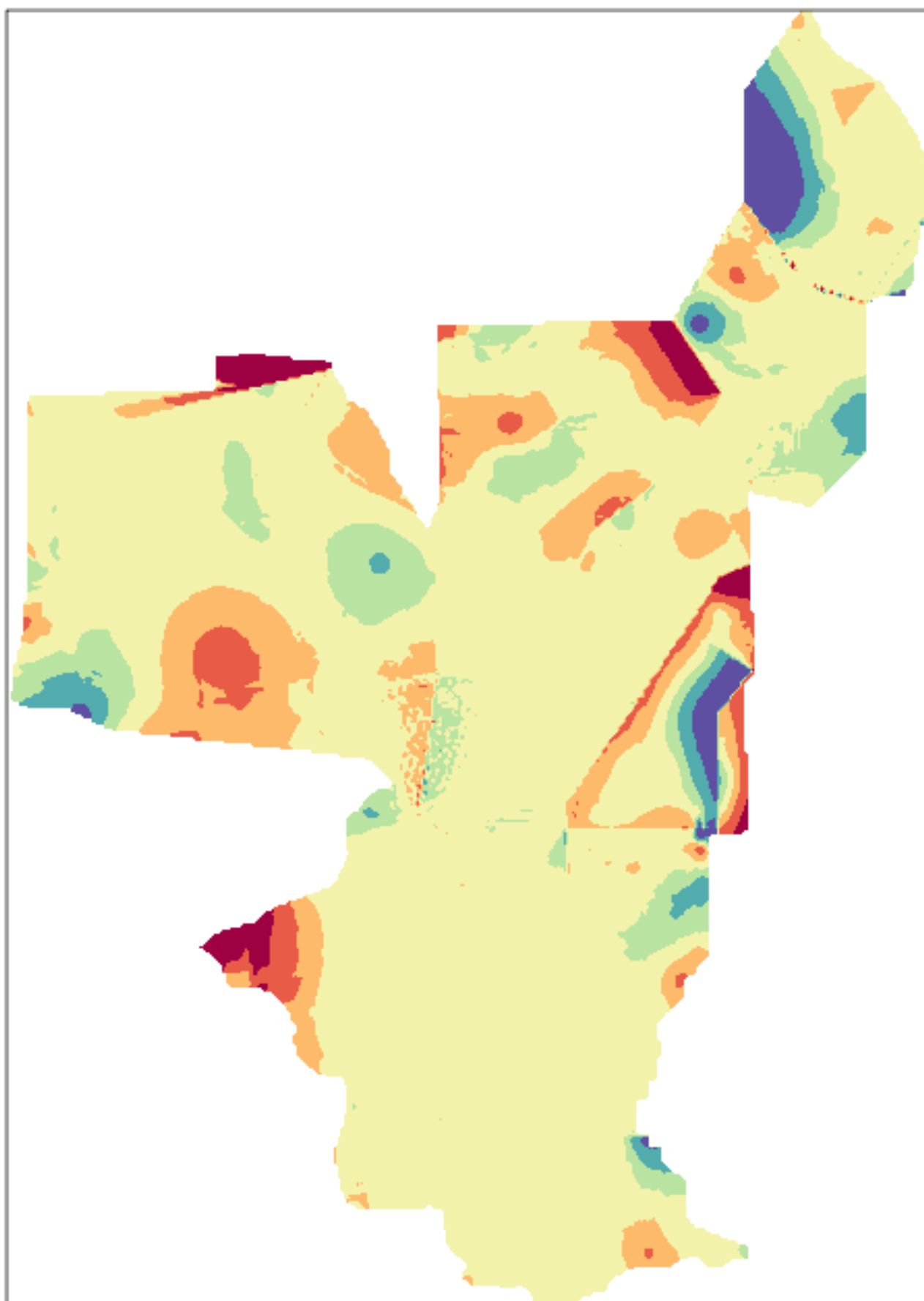
EDEN water-level difference maps (V2 - V1) for 03/16/2002

Diff.
(cm)



EDEN water-level difference maps (V2 - V1) for 03/17/2002

Diff.
(cm)



30

15

5

0

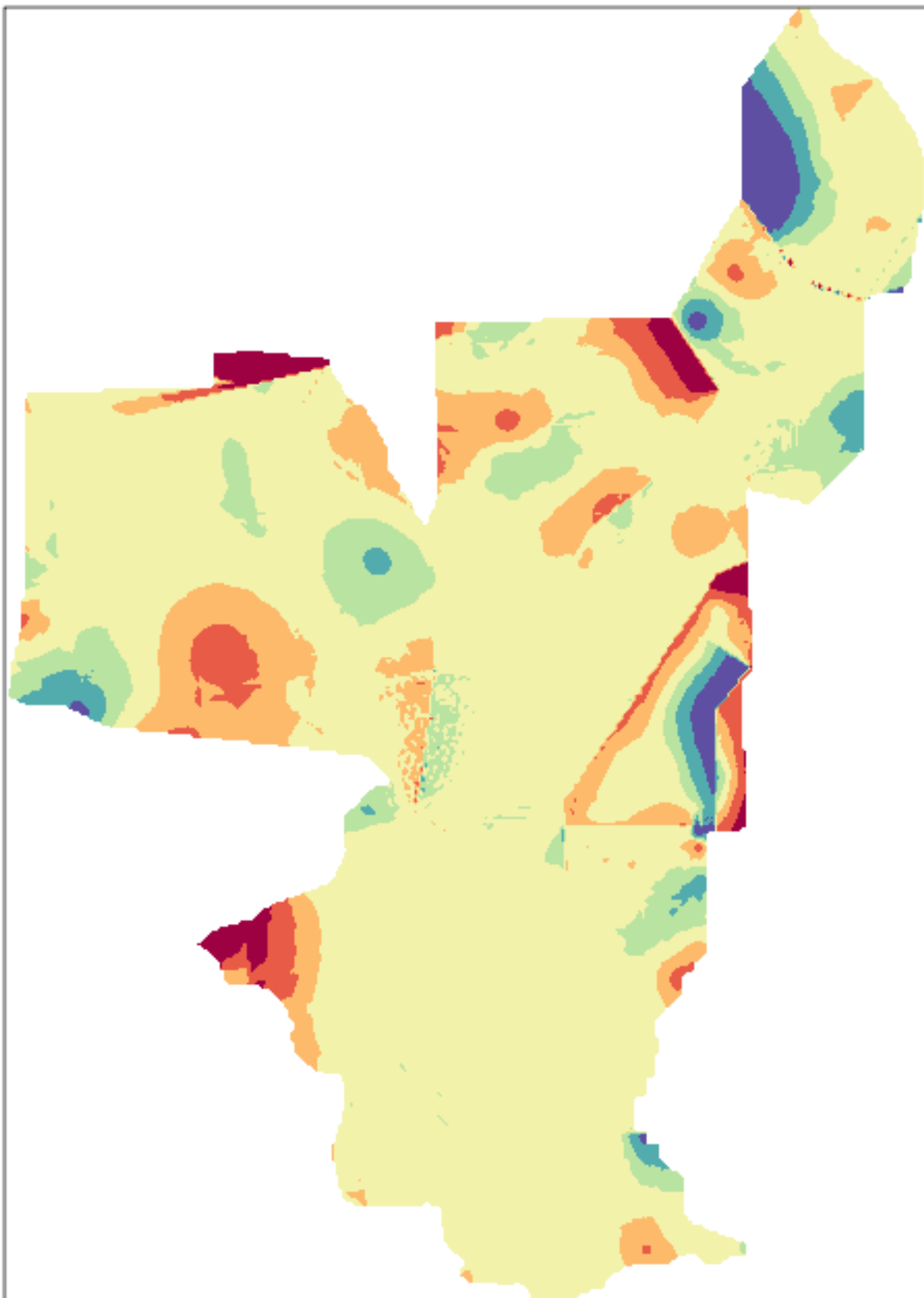
-5

-15

-30

EDEN water-level difference maps (V2 - V1) for 03/18/2002

Diff.
(cm)



30

15

5

0

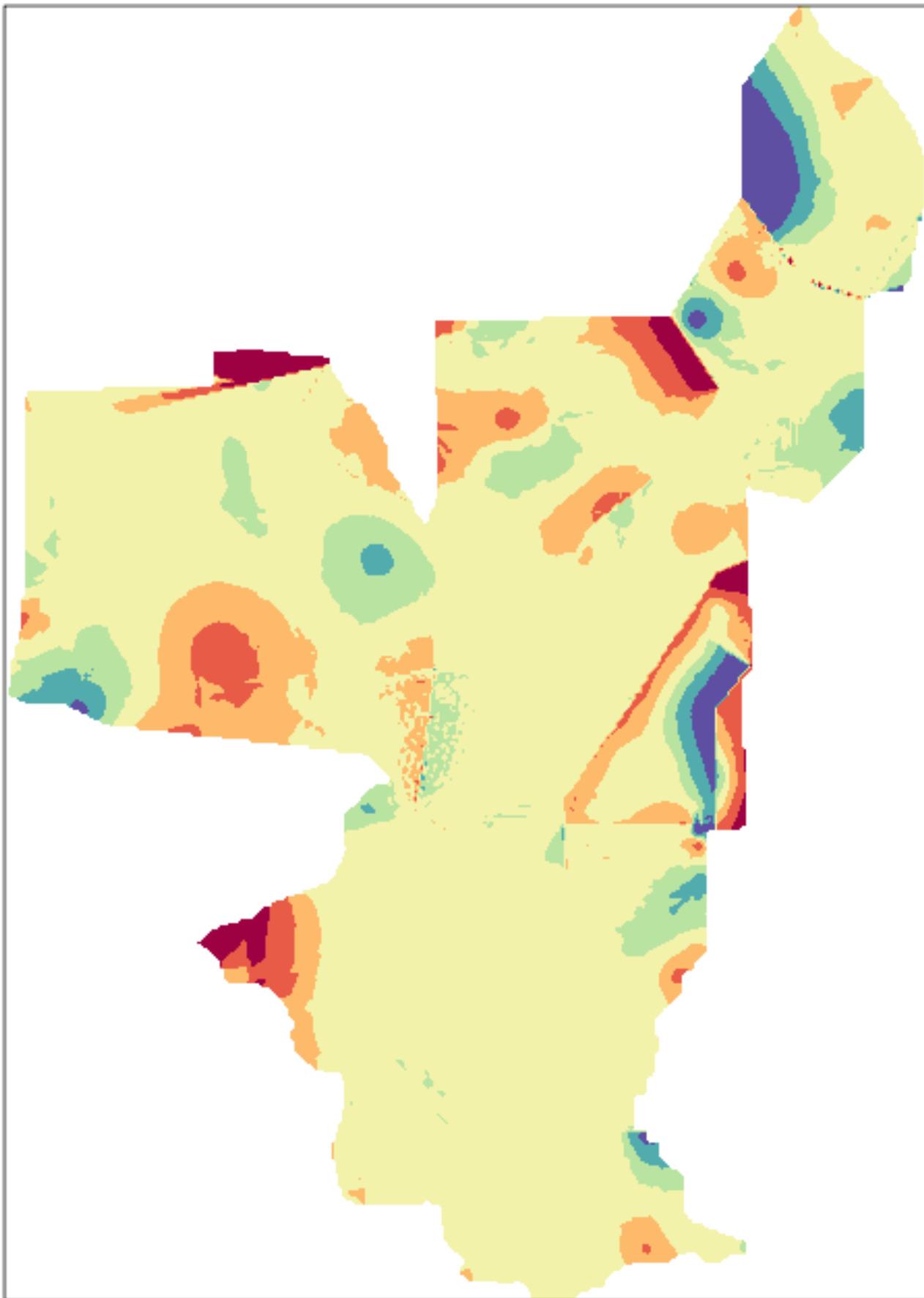
-5

-15

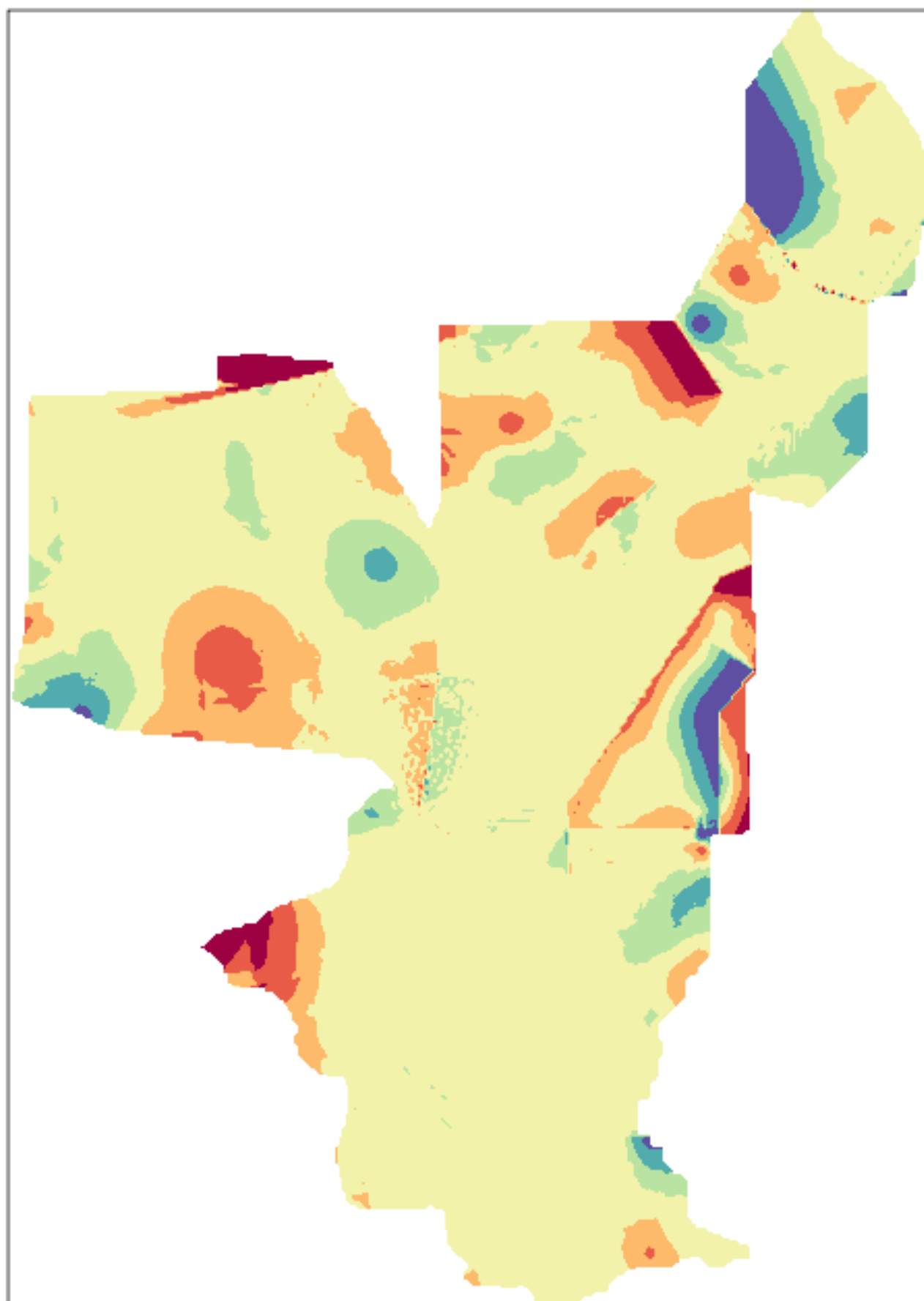
-30

EDEN water-level difference maps (V2 - V1) for 03/19/2002

Diff.
(cm)



EDEN water-level difference maps (V2 - V1) for 03/20/2002

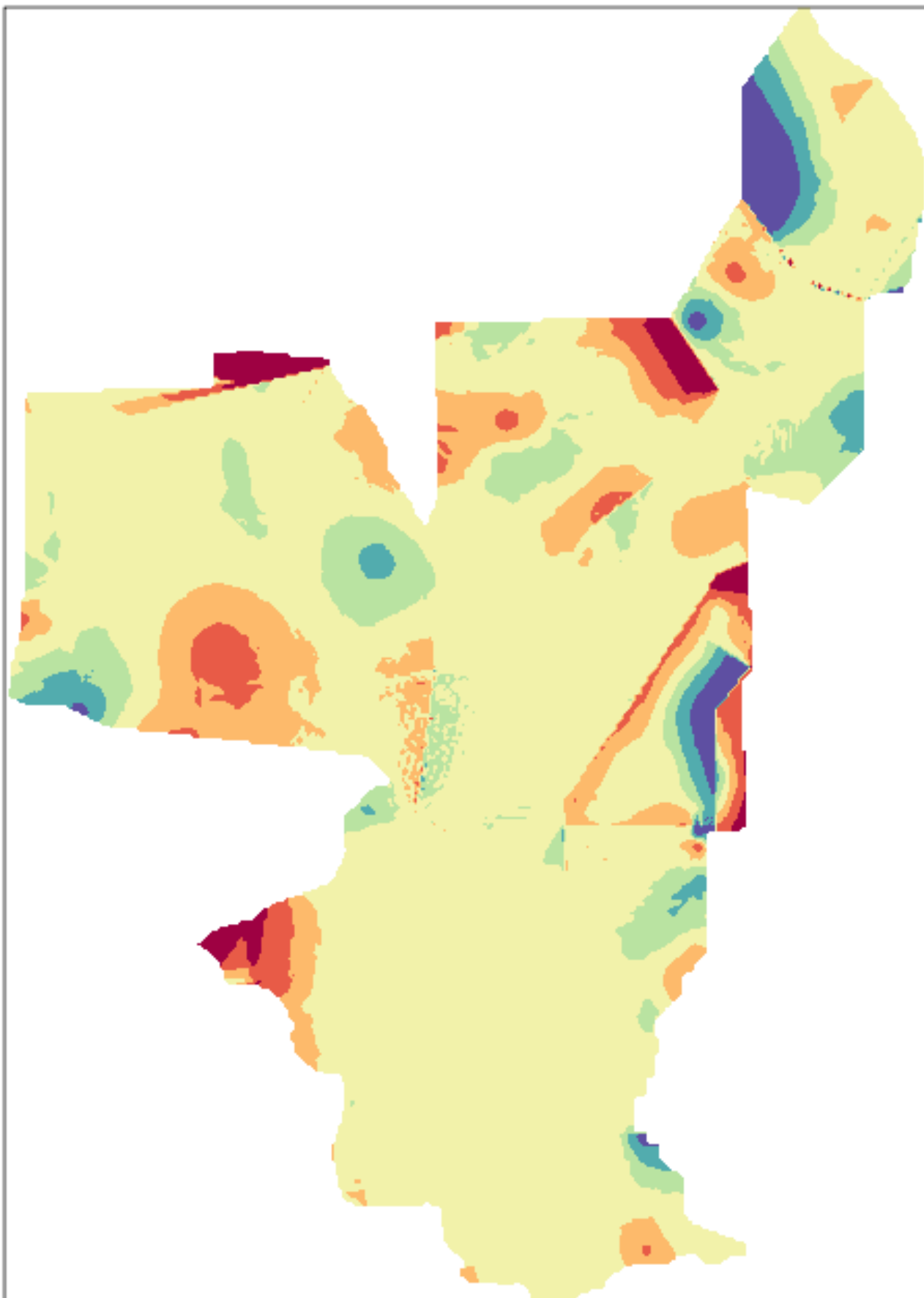


Diff.
(cm)



EDEN water-level difference maps (V2 - V1) for 03/21/2002

Diff.
(cm)



30

15

5

0

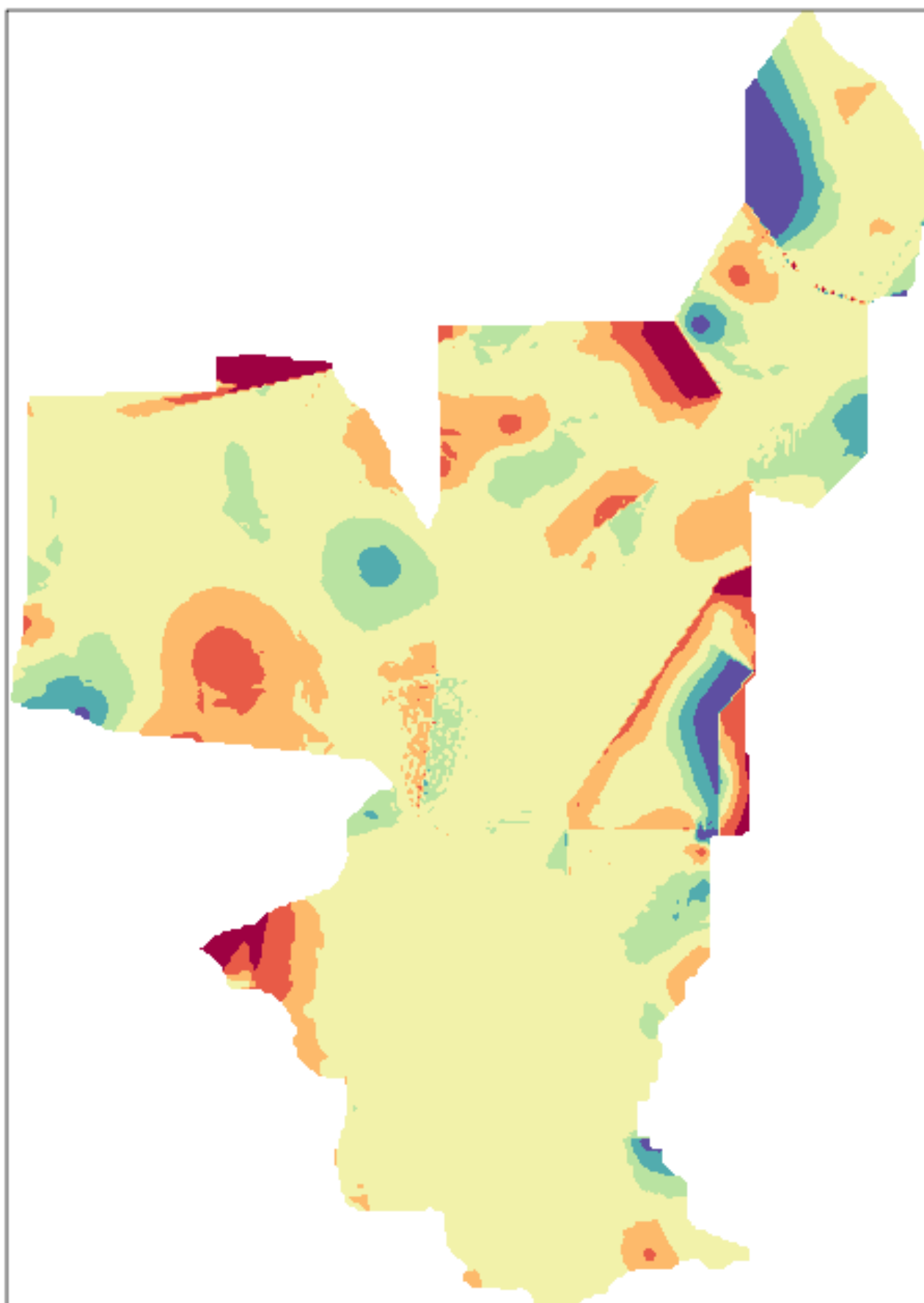
-5

-15

-30

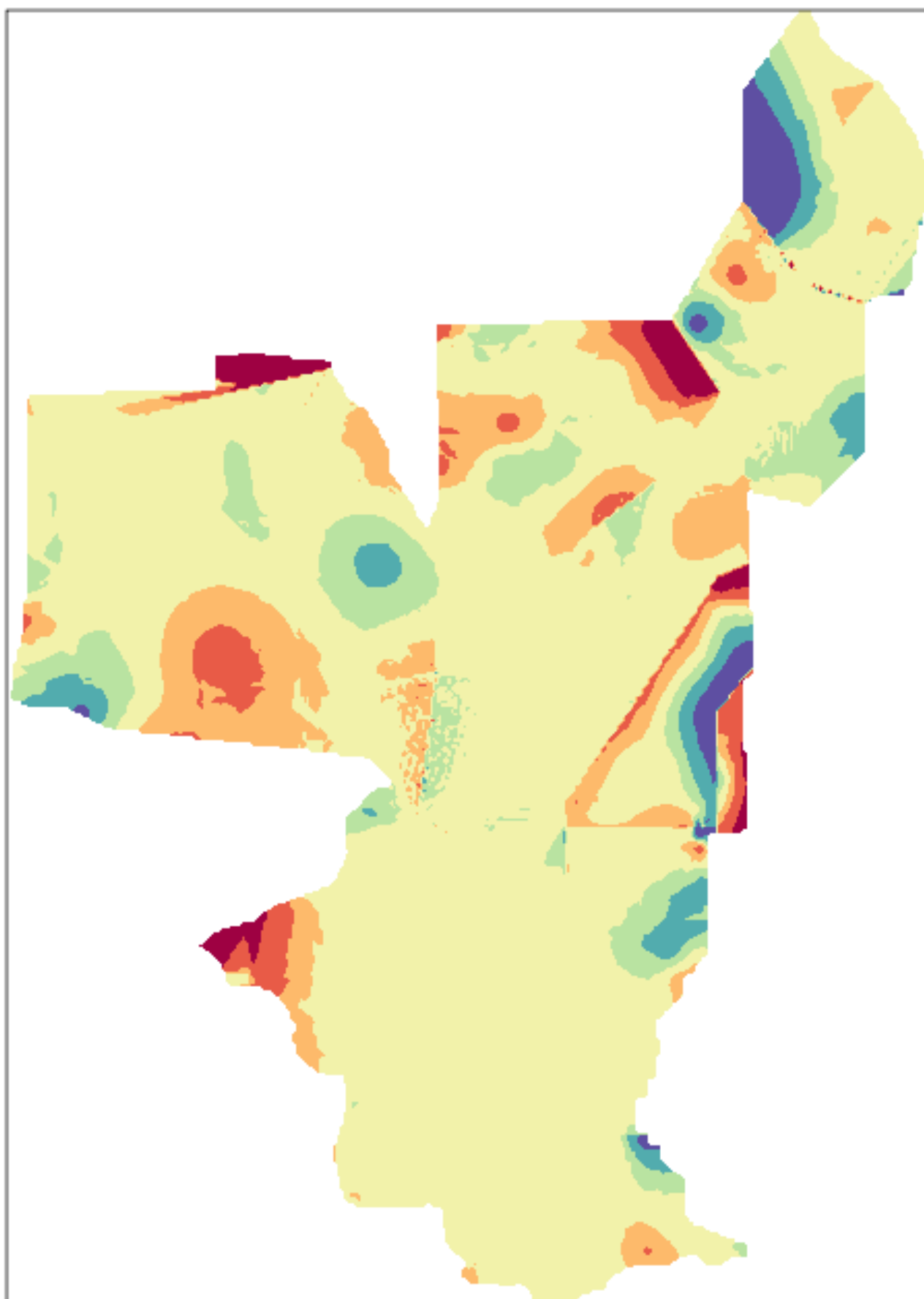
EDEN water-level difference maps (V2 - V1) for 03/22/2002

Diff.
(cm)



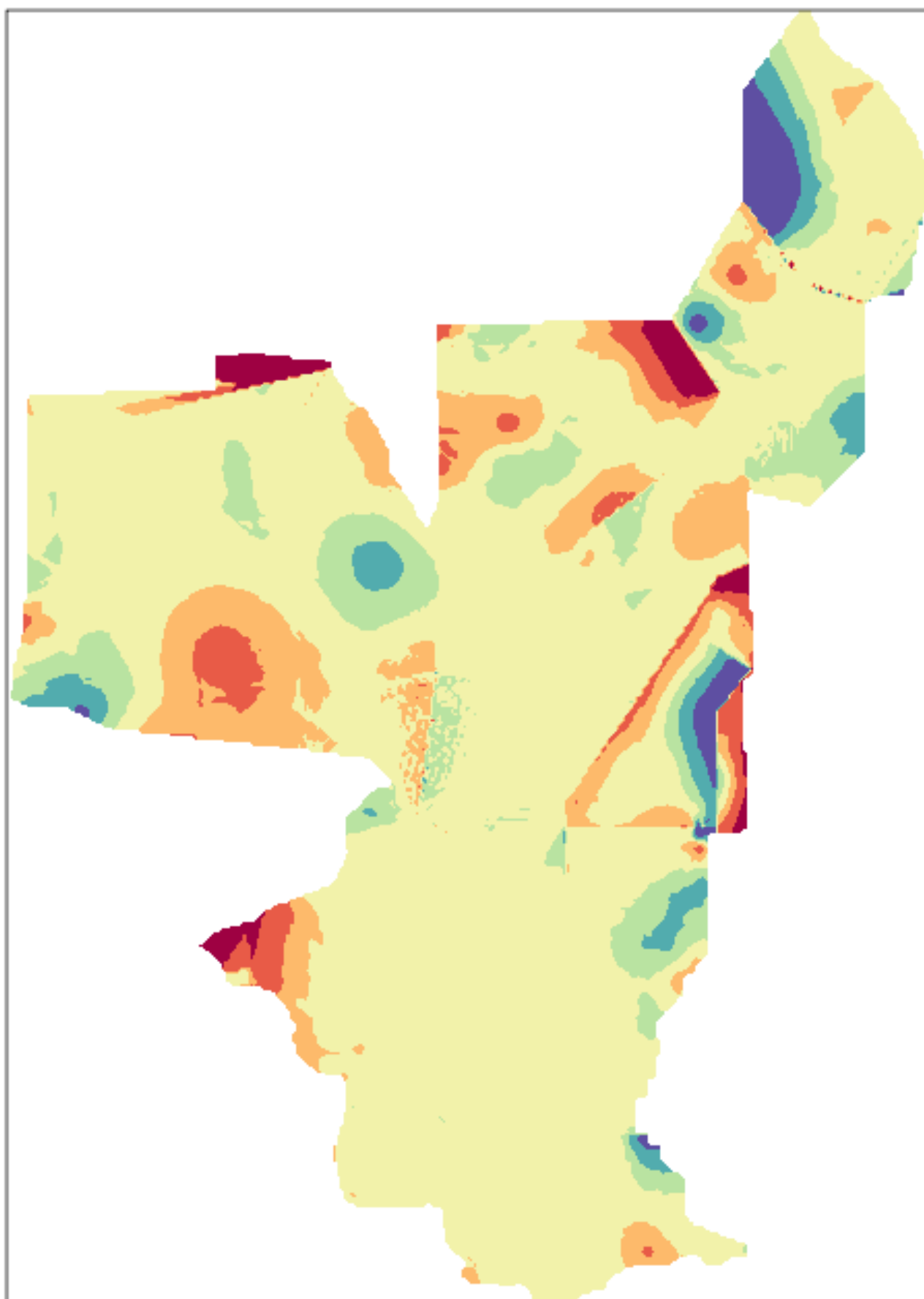
EDEN water-level difference maps (V2 - V1) for 03/23/2002

Diff.
(cm)



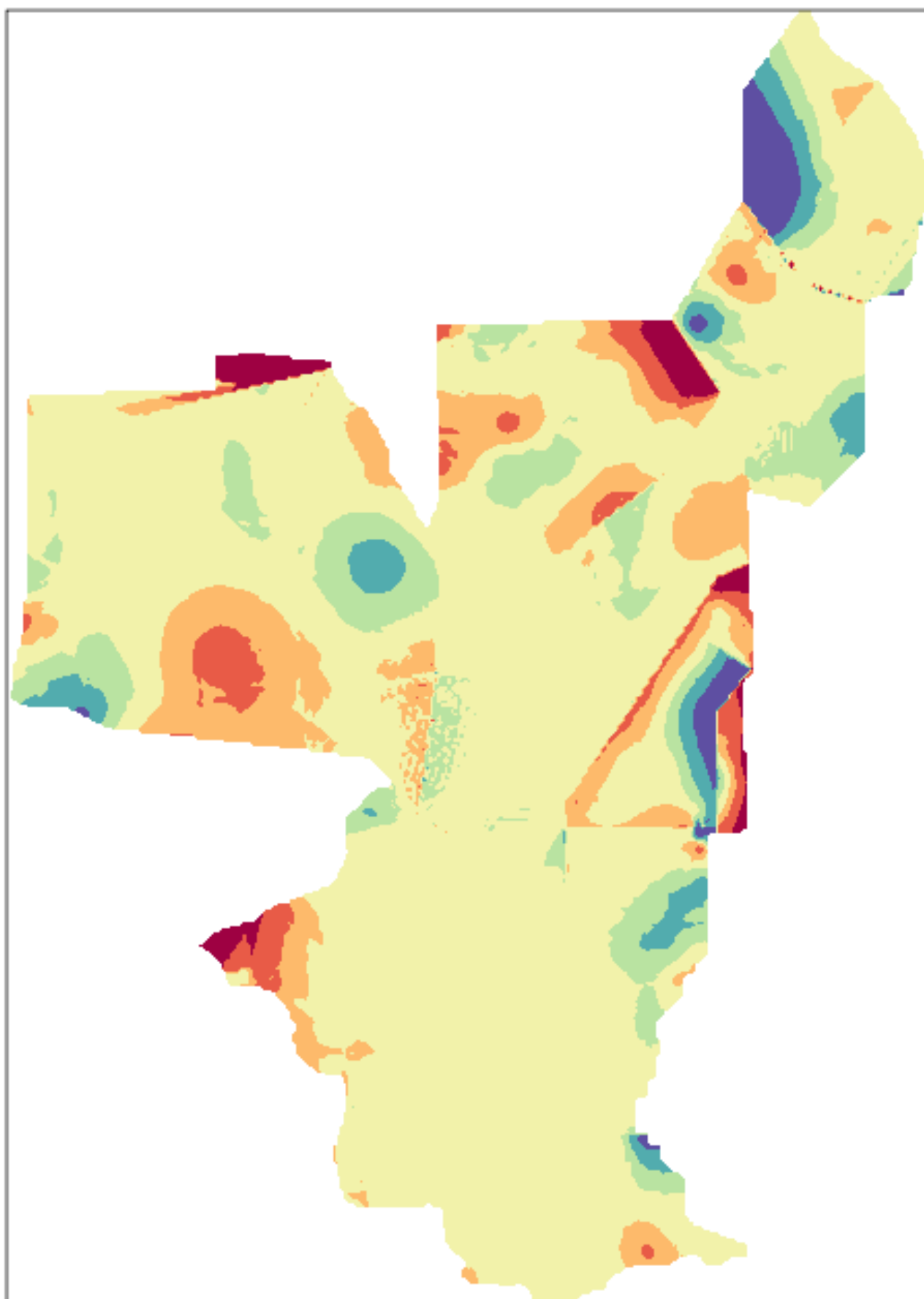
EDEN water-level difference maps (V2 - V1) for 03/24/2002

Diff.
(cm)



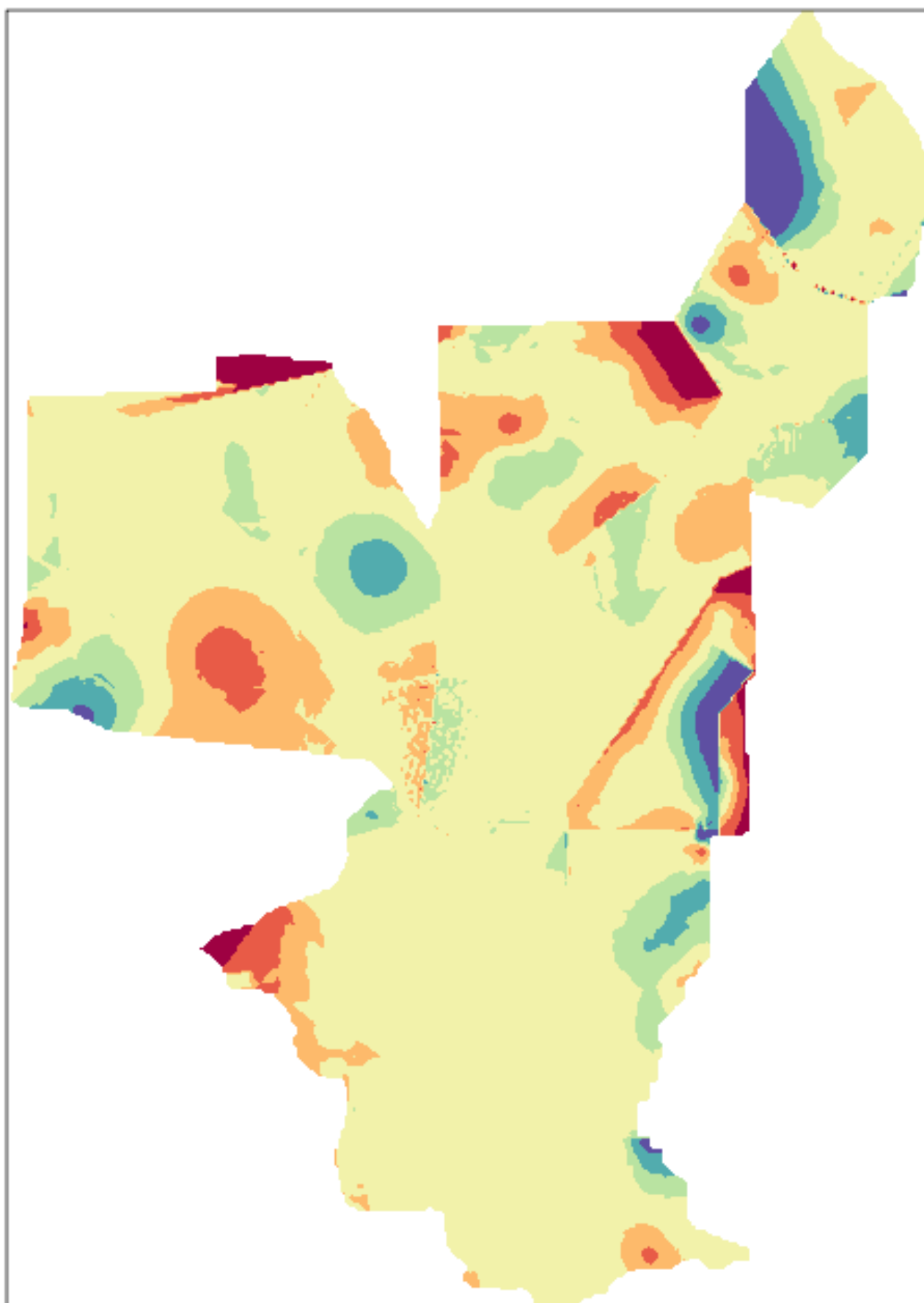
EDEN water-level difference maps (V2 - V1) for 03/25/2002

Diff.
(cm)



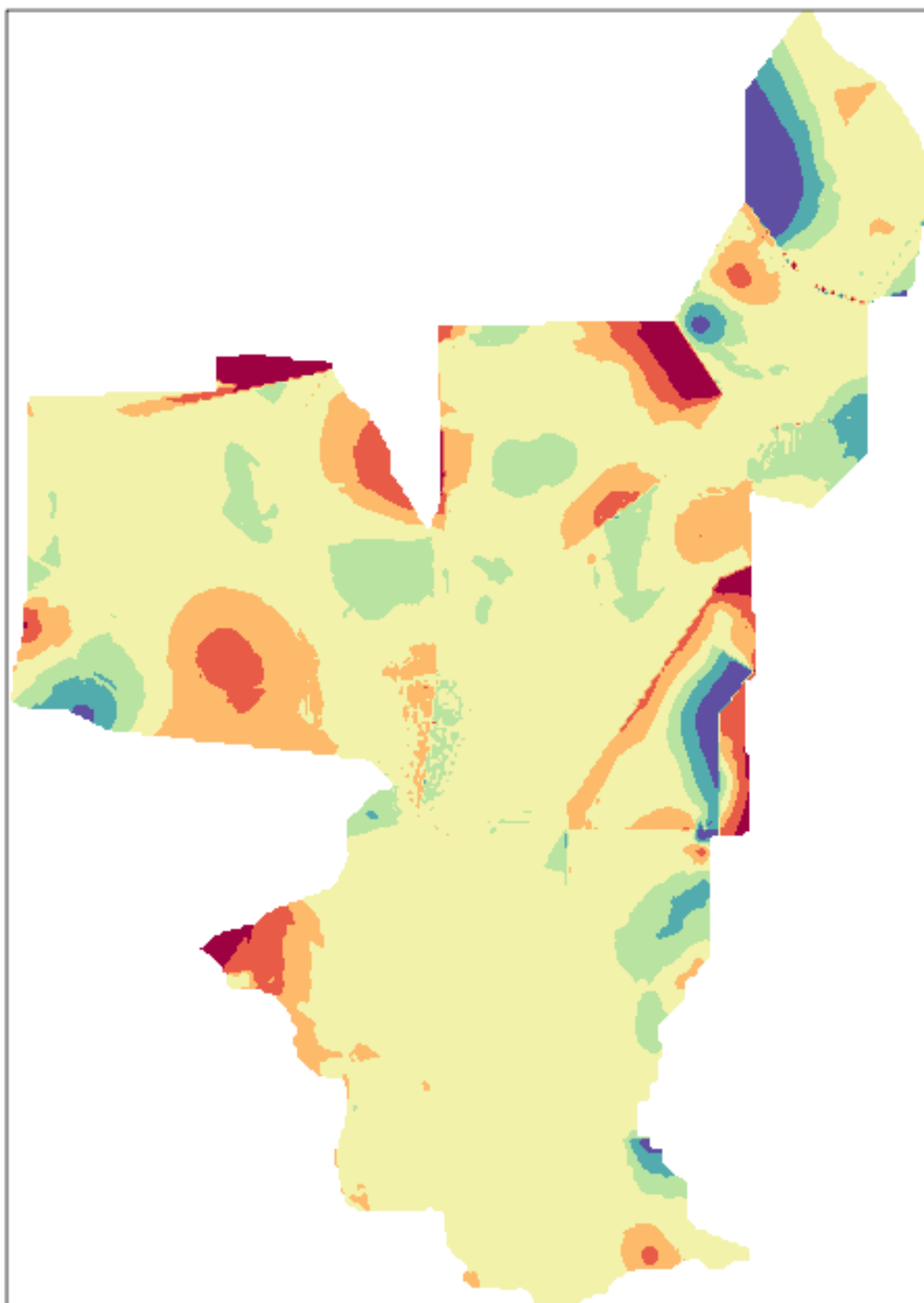
EDEN water-level difference maps (V2 - V1) for 03/26/2002

Diff.
(cm)



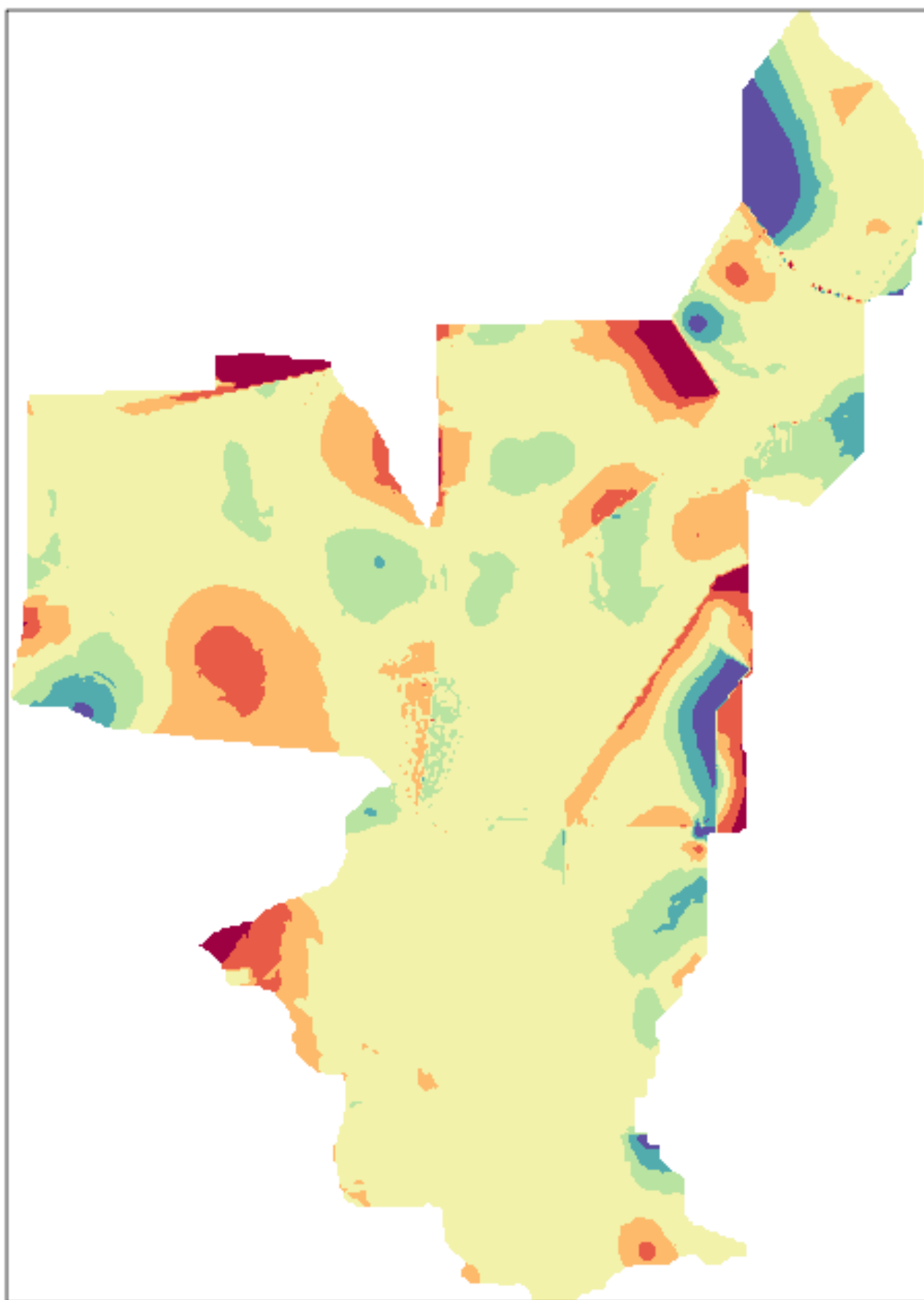
EDEN water-level difference maps (V2 - V1) for 03/27/2002

Diff.
(cm)



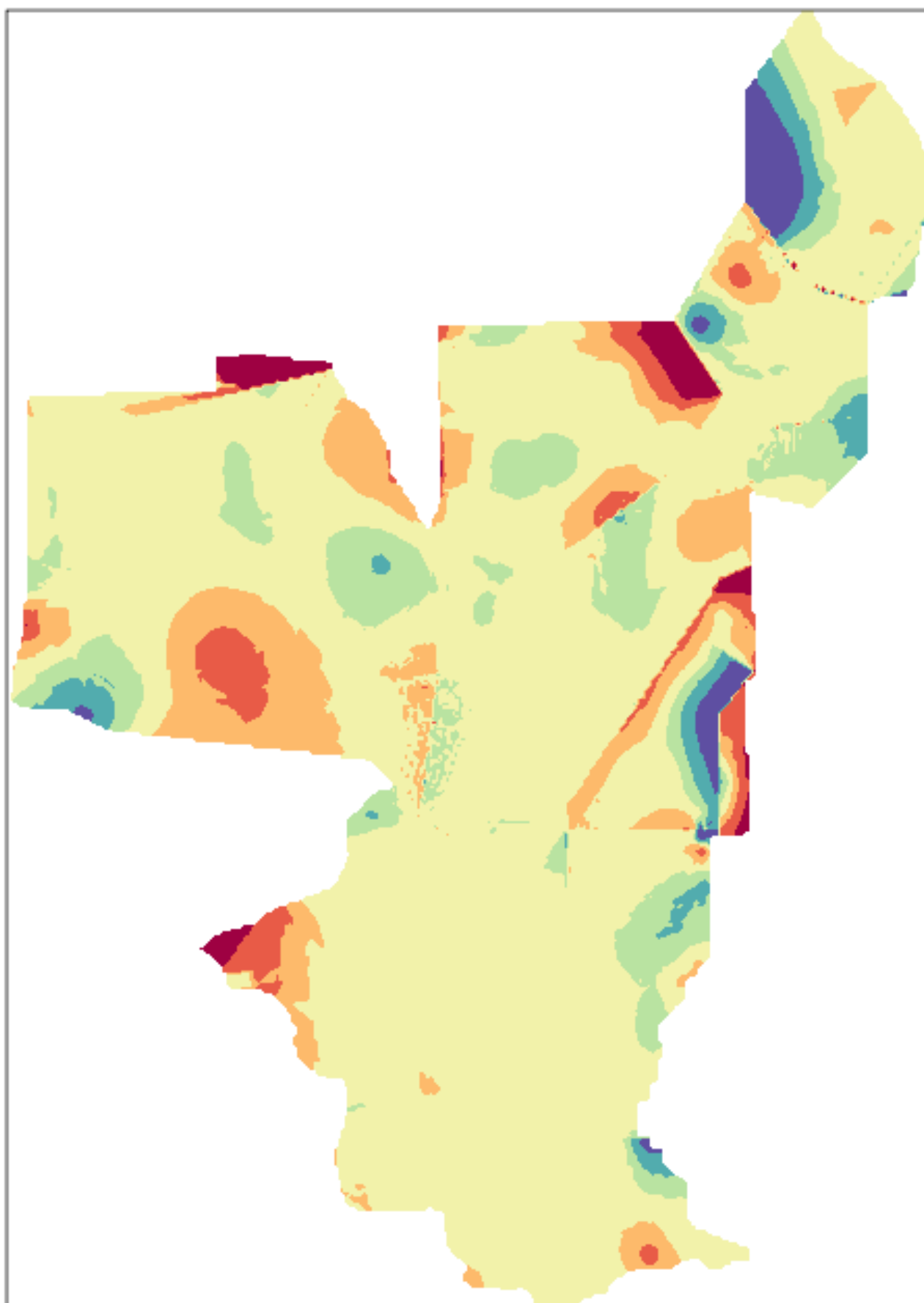
EDEN water-level difference maps (V2 - V1) for 03/28/2002

Diff.
(cm)



EDEN water-level difference maps (V2 - V1) for 03/29/2002

Diff.
(cm)



30

15

5

0

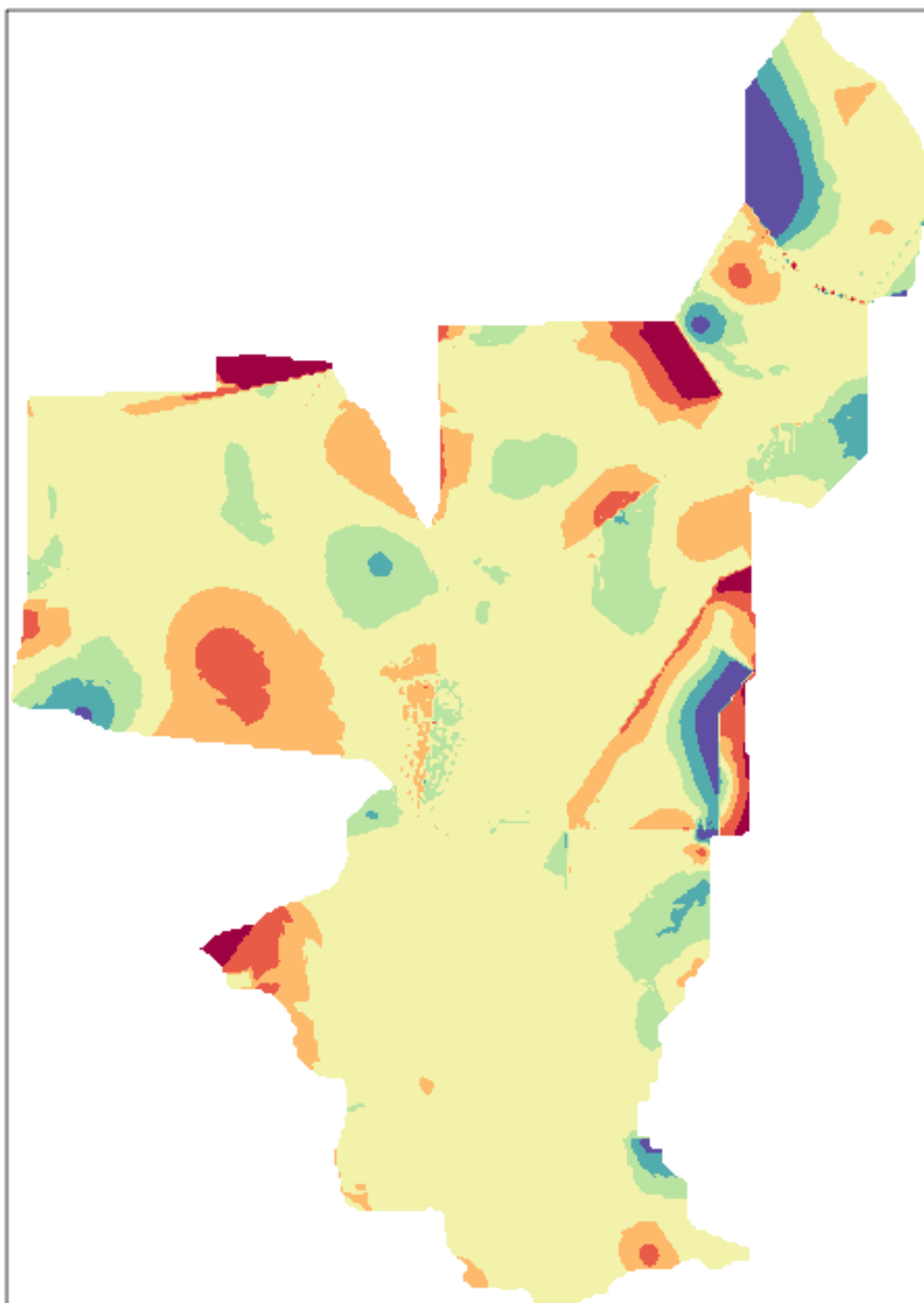
-5

-15

-30

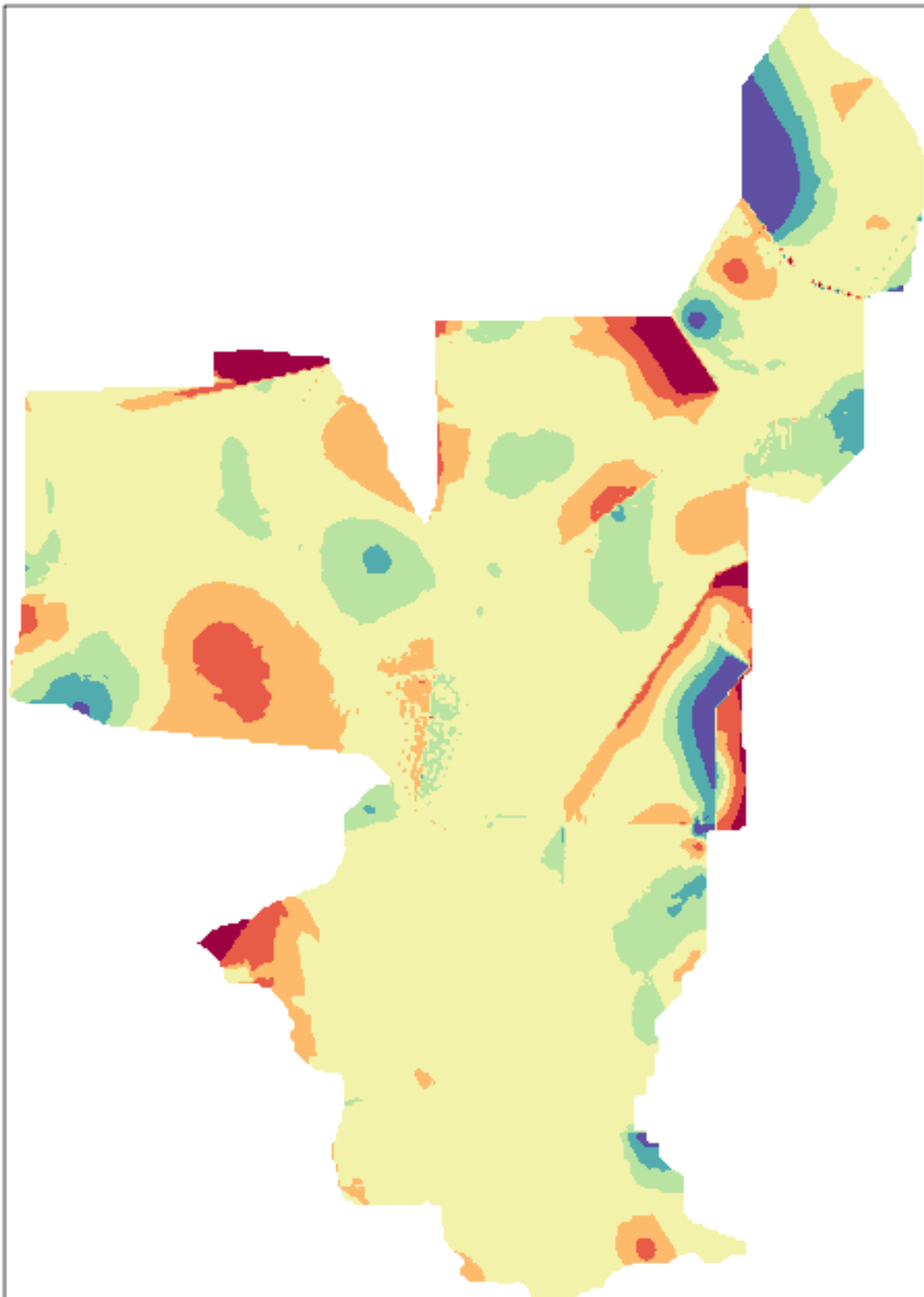
EDEN water-level difference maps (V2 - V1) for 03/30/2002

Diff.
(cm)



EDEN water-level difference maps (V2 - V1) for 03/31/2002

Diff.
(cm)



30

15

5

0

-5

-15

-30