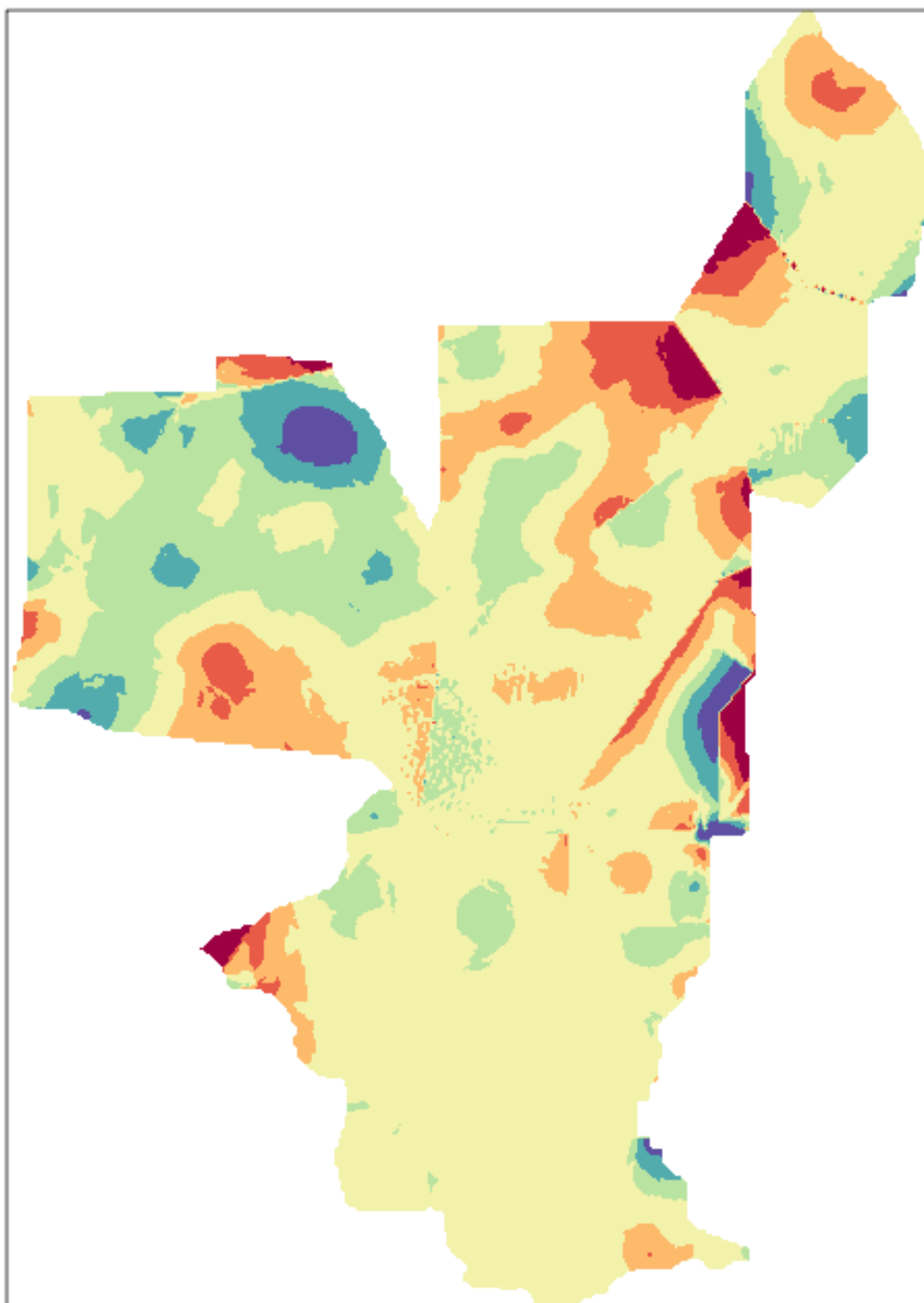
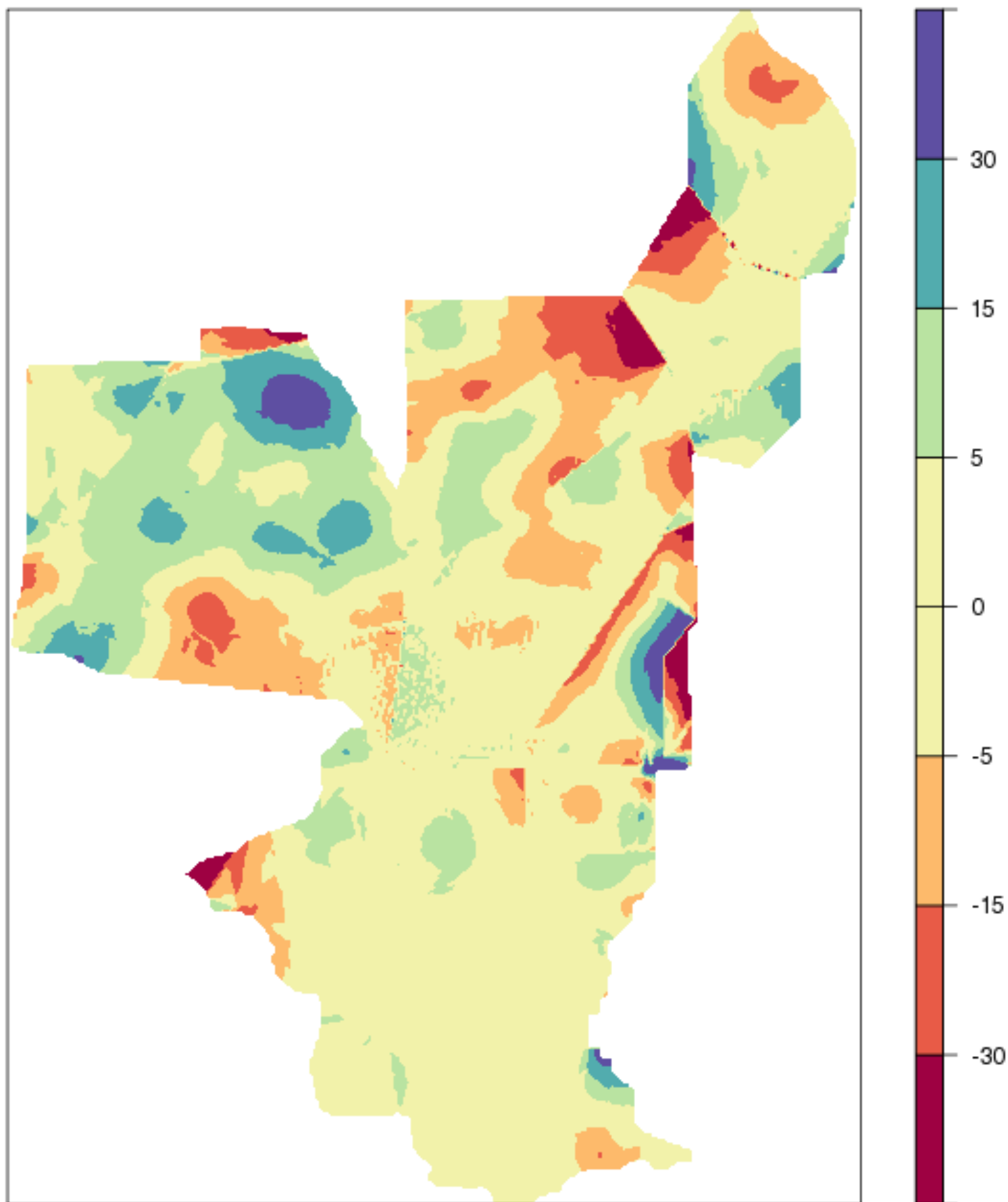


EDEN water-level difference maps (V2 - V1) for 04/01/2000

Diff.  
(cm)

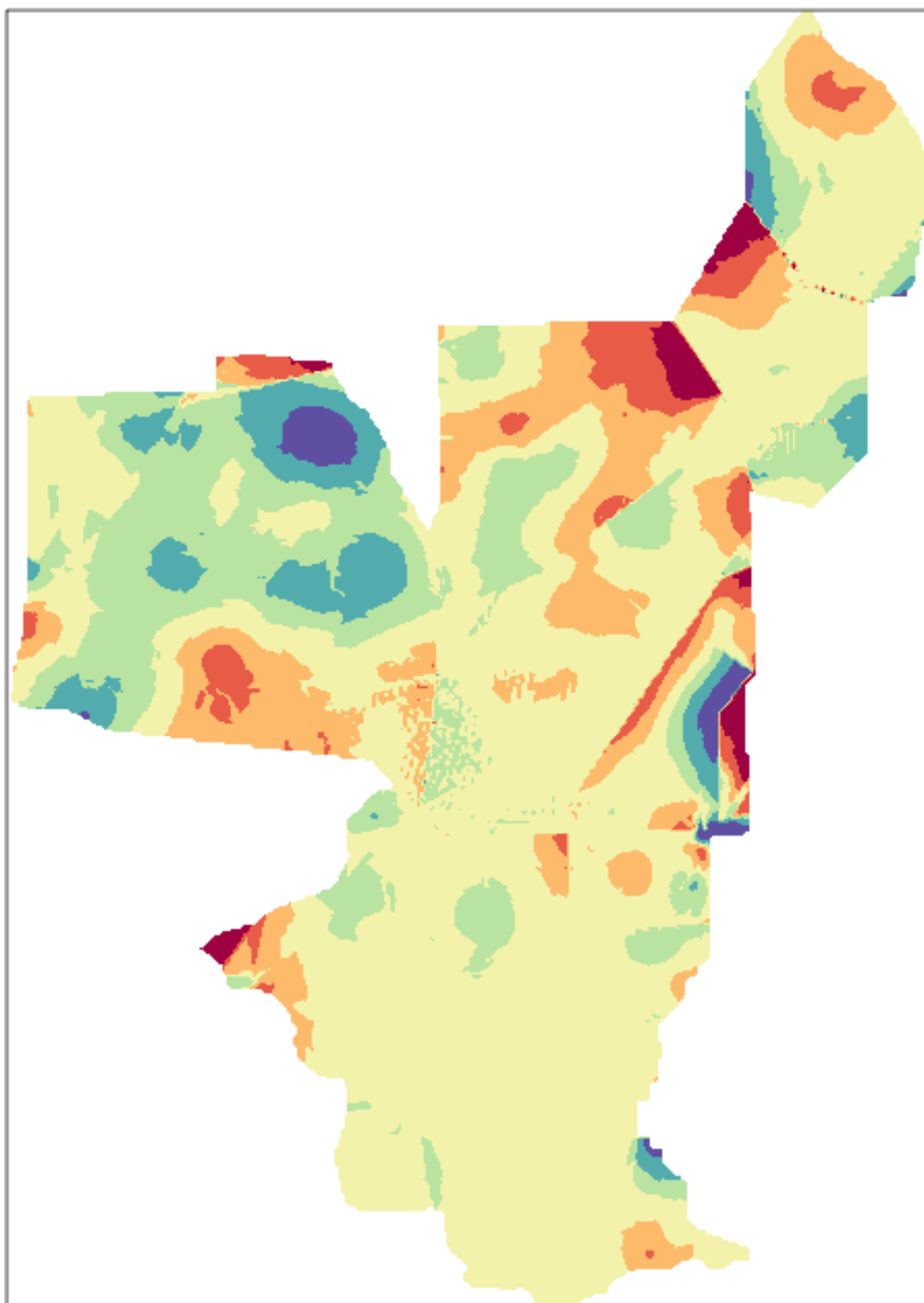


EDEN water-level difference maps (V2 - V1) for 04/02/2000

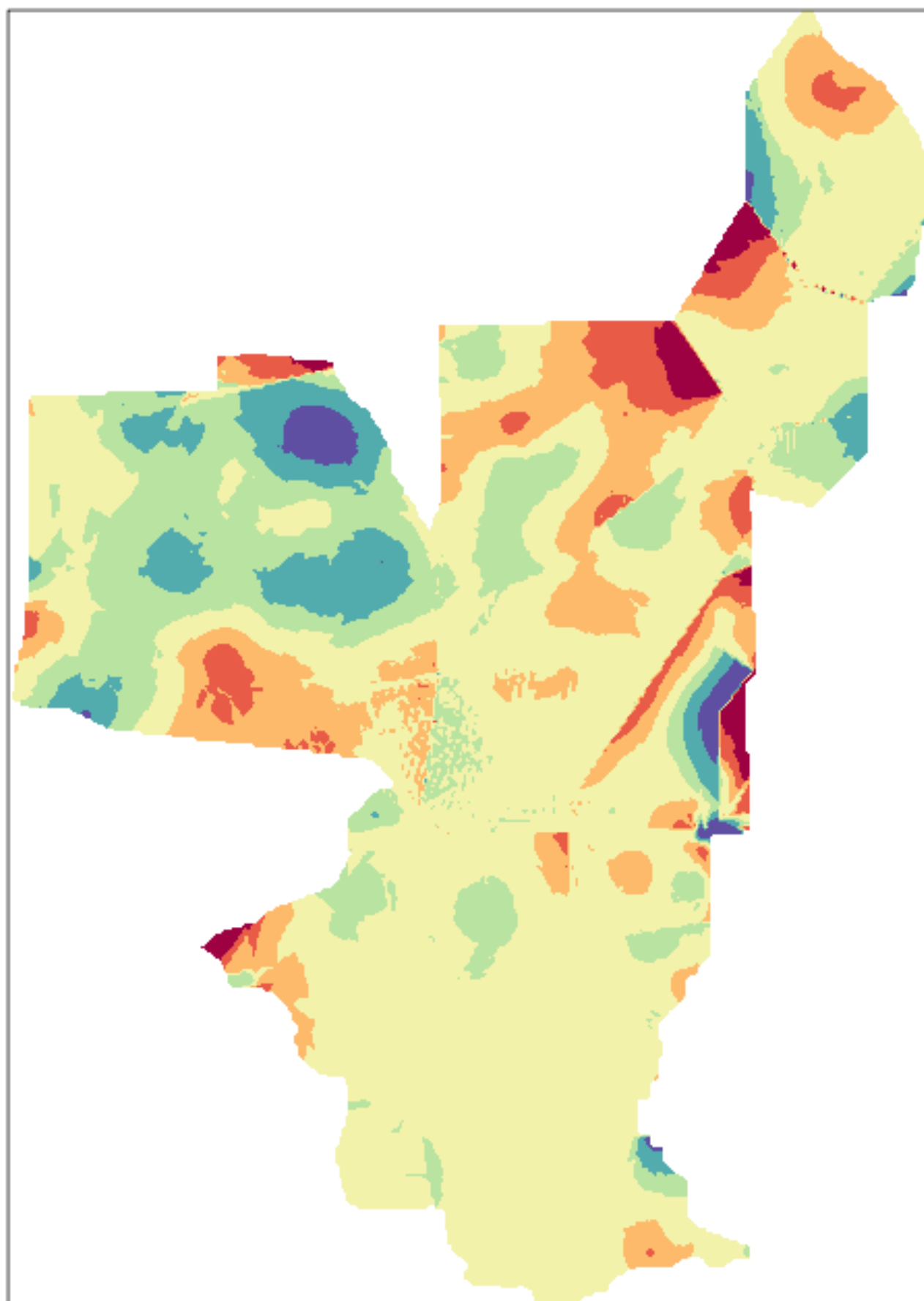


EDEN water-level difference maps (V2 - V1) for 04/03/2000

Diff.  
(cm)



EDEN water-level difference maps (V2 - V1) for 04/04/2000



Diff.  
(cm)

30

15

5

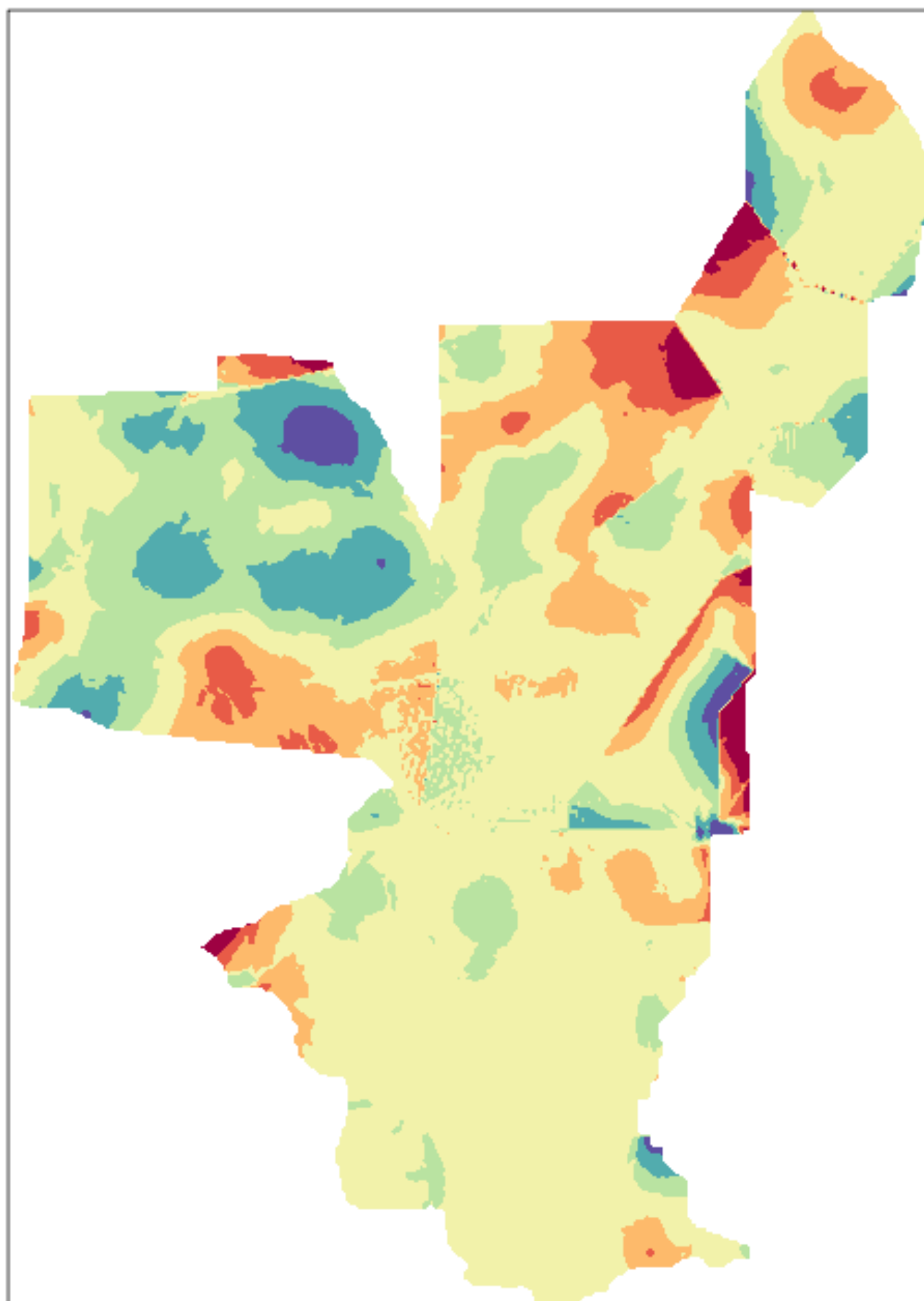
0

-5

-15

-30

EDEN water-level difference maps (V2 - V1) for 04/05/2000



Diff.  
(cm)

30

15

5

0

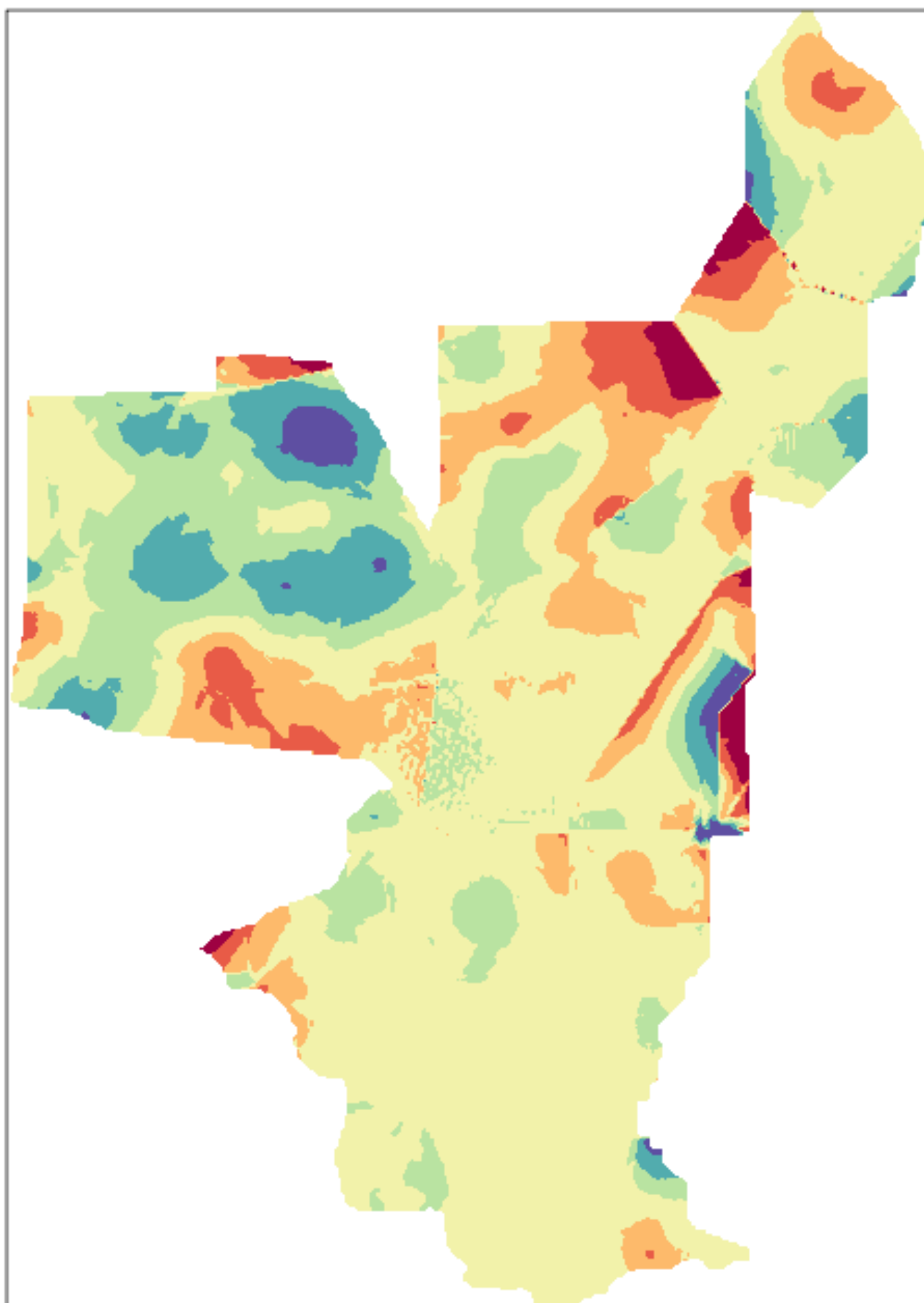
-5

-15

-30

EDEN water-level difference maps (V2 - V1) for 04/06/2000

Diff.  
(cm)



30

15

5

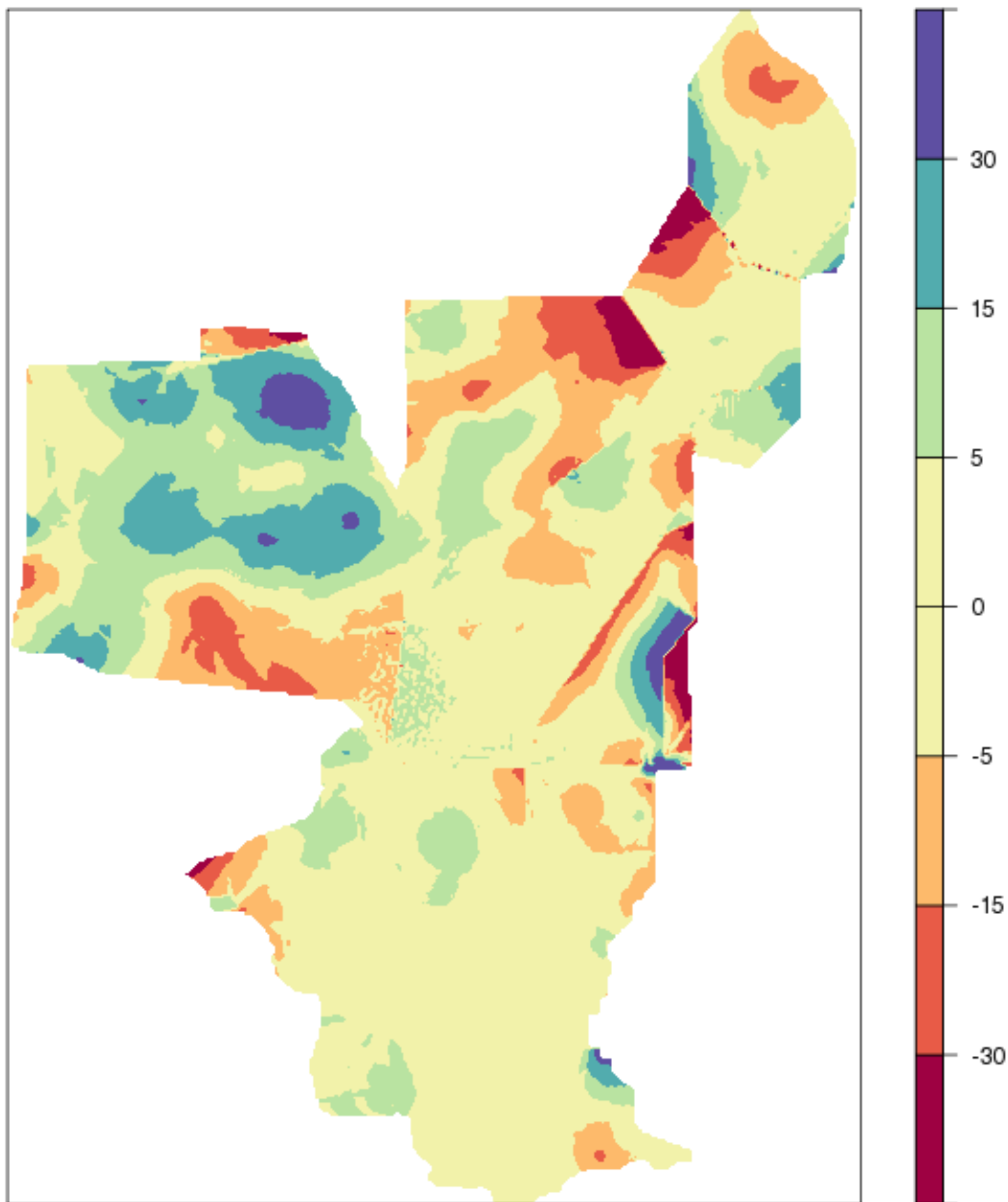
0

-5

-15

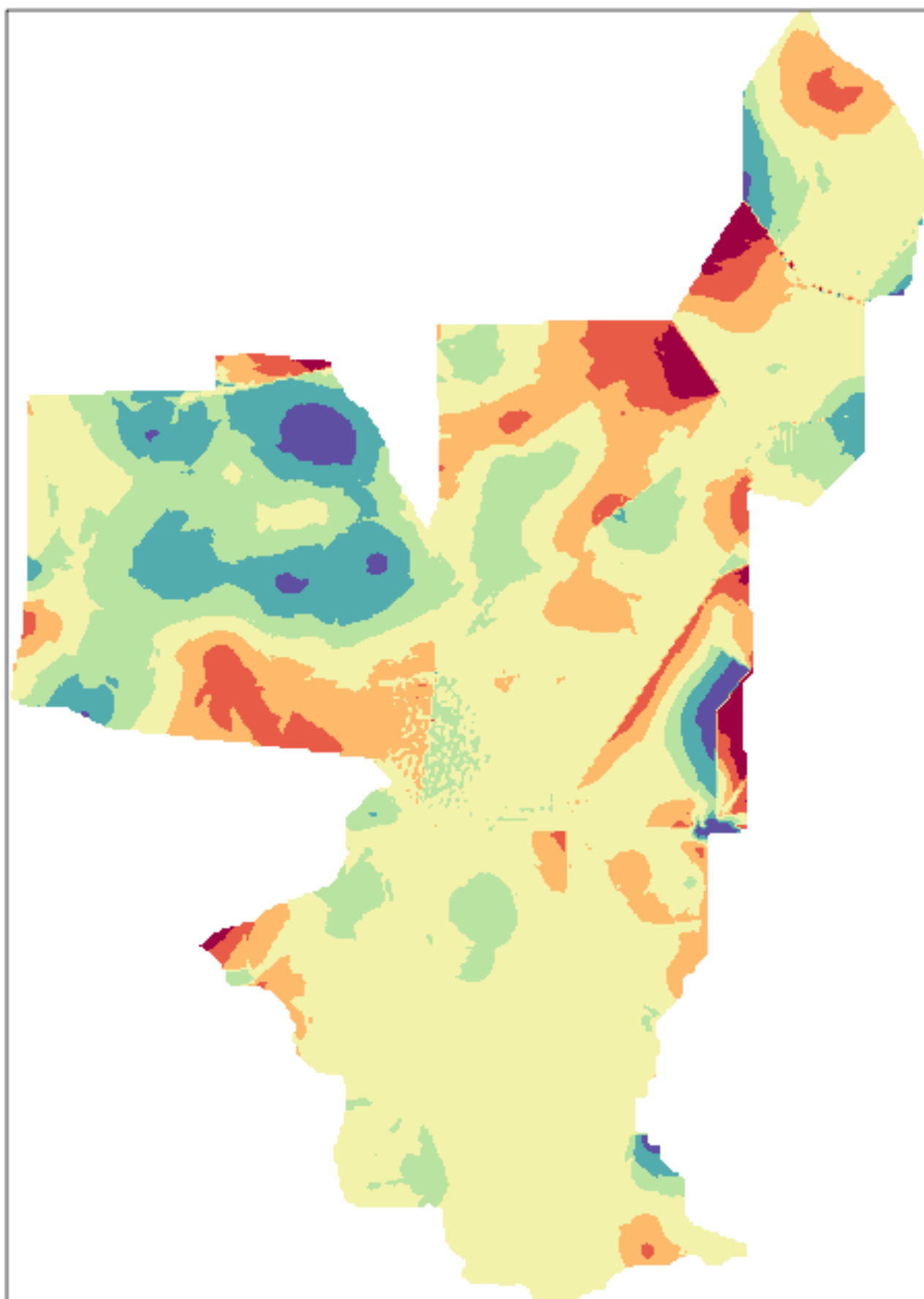
-30

EDEN water-level difference maps (V2 - V1) for 04/07/2000



EDEN water-level difference maps (V2 - V1) for 04/08/2000

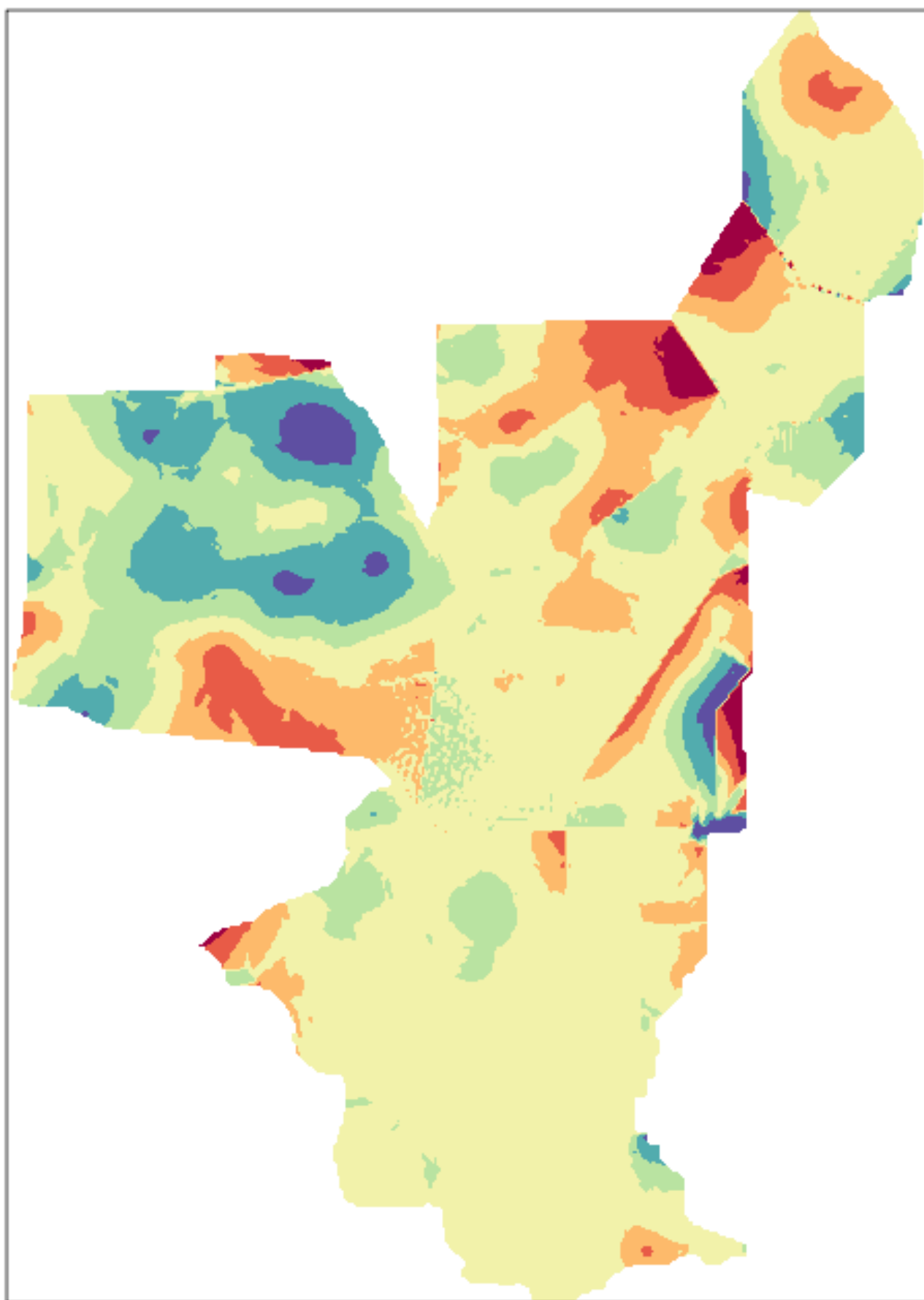
Diff.  
(cm)





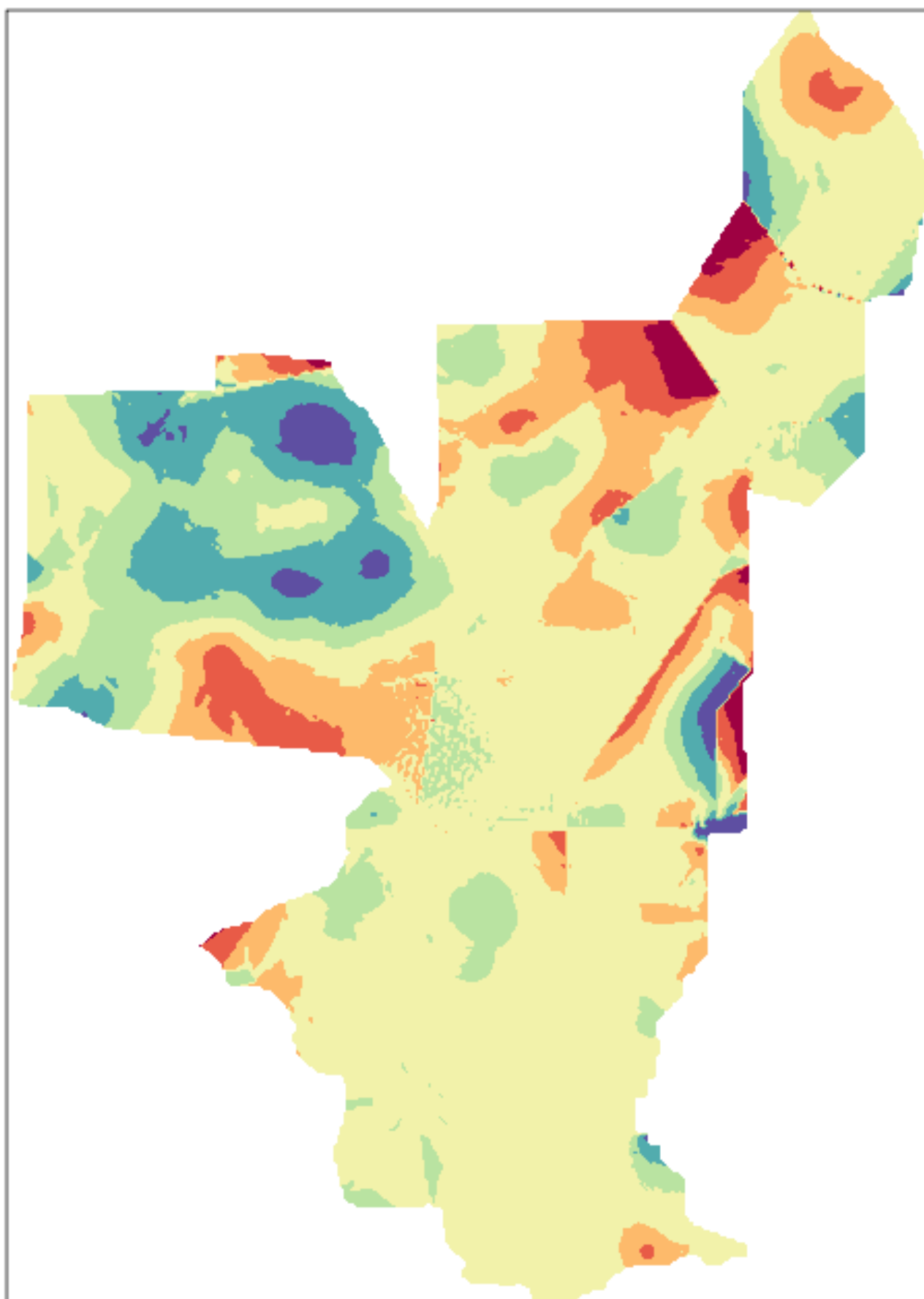
EDEN water-level difference maps (V2 - V1) for 04/09/2000

Diff.  
(cm)



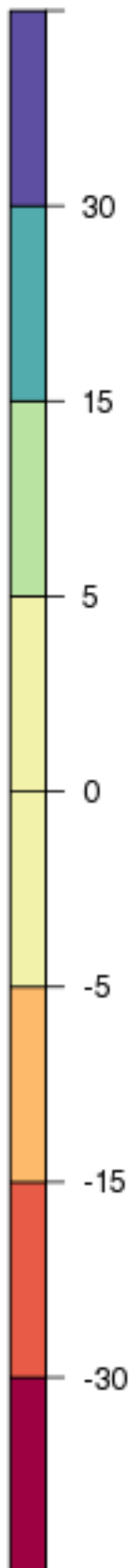
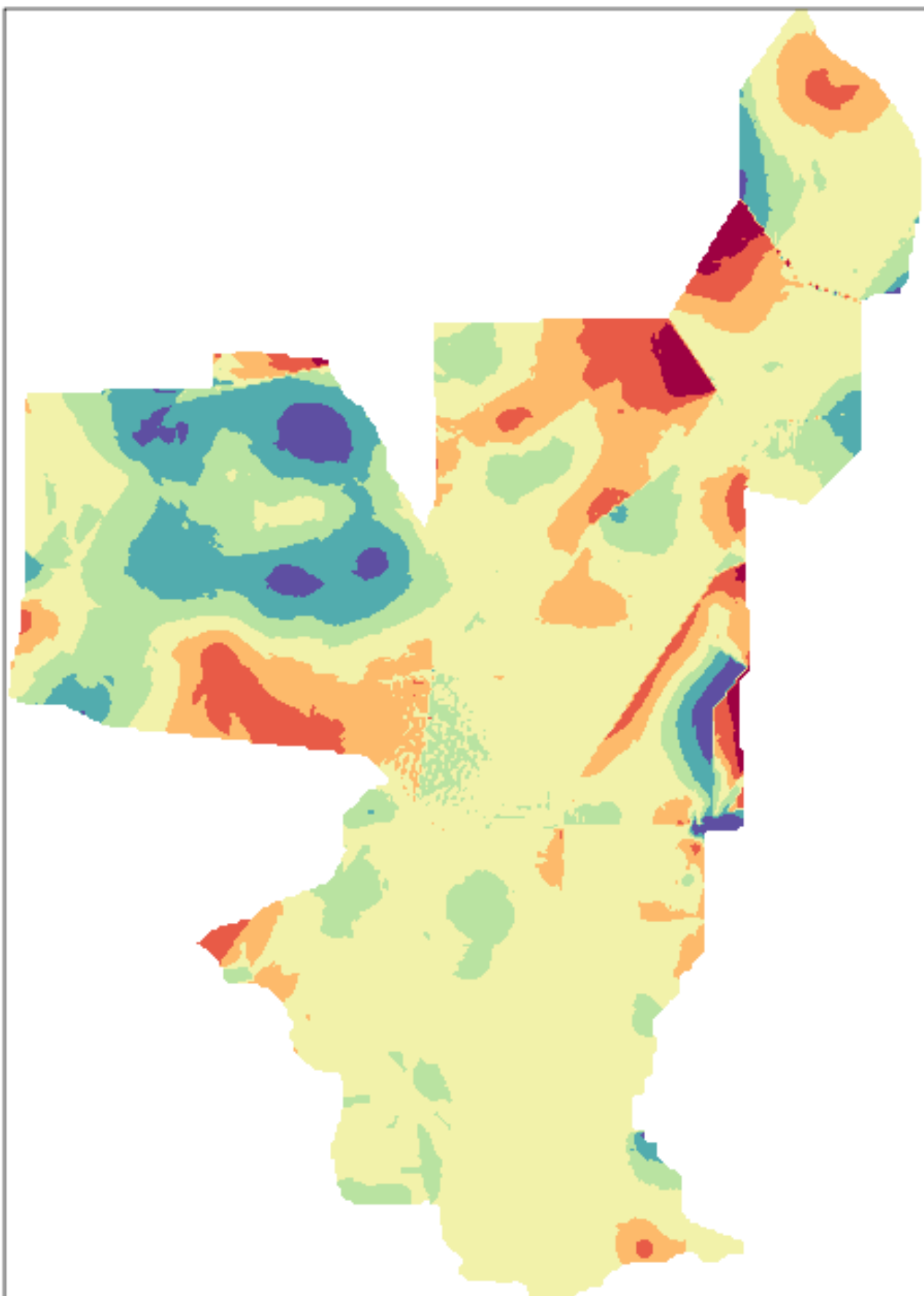
EDEN water-level difference maps (V2 - V1) for 04/10/2000

Diff.  
(cm)



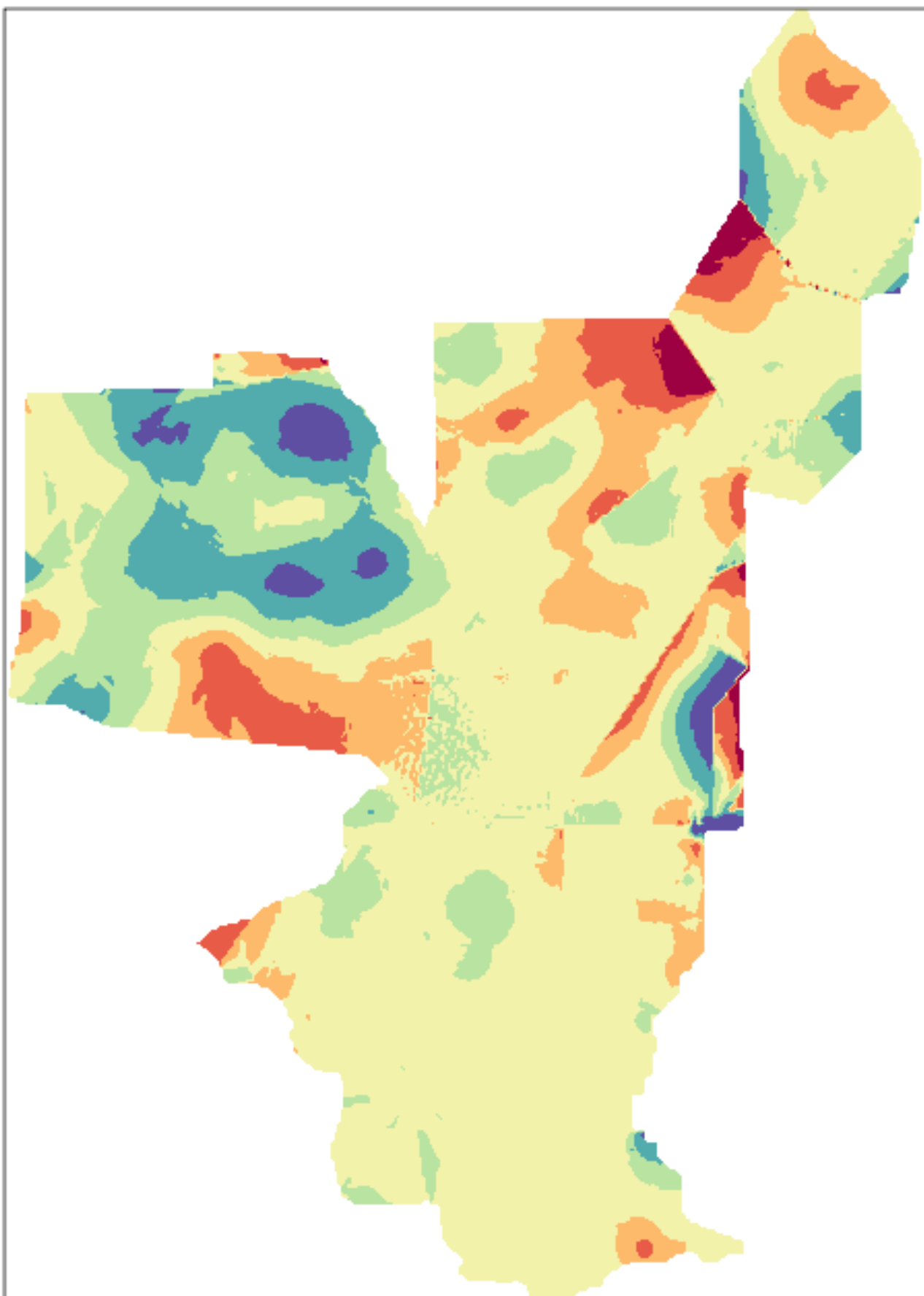
EDEN water-level difference maps (V2 - V1) for 04/11/2000

Diff.  
(cm)



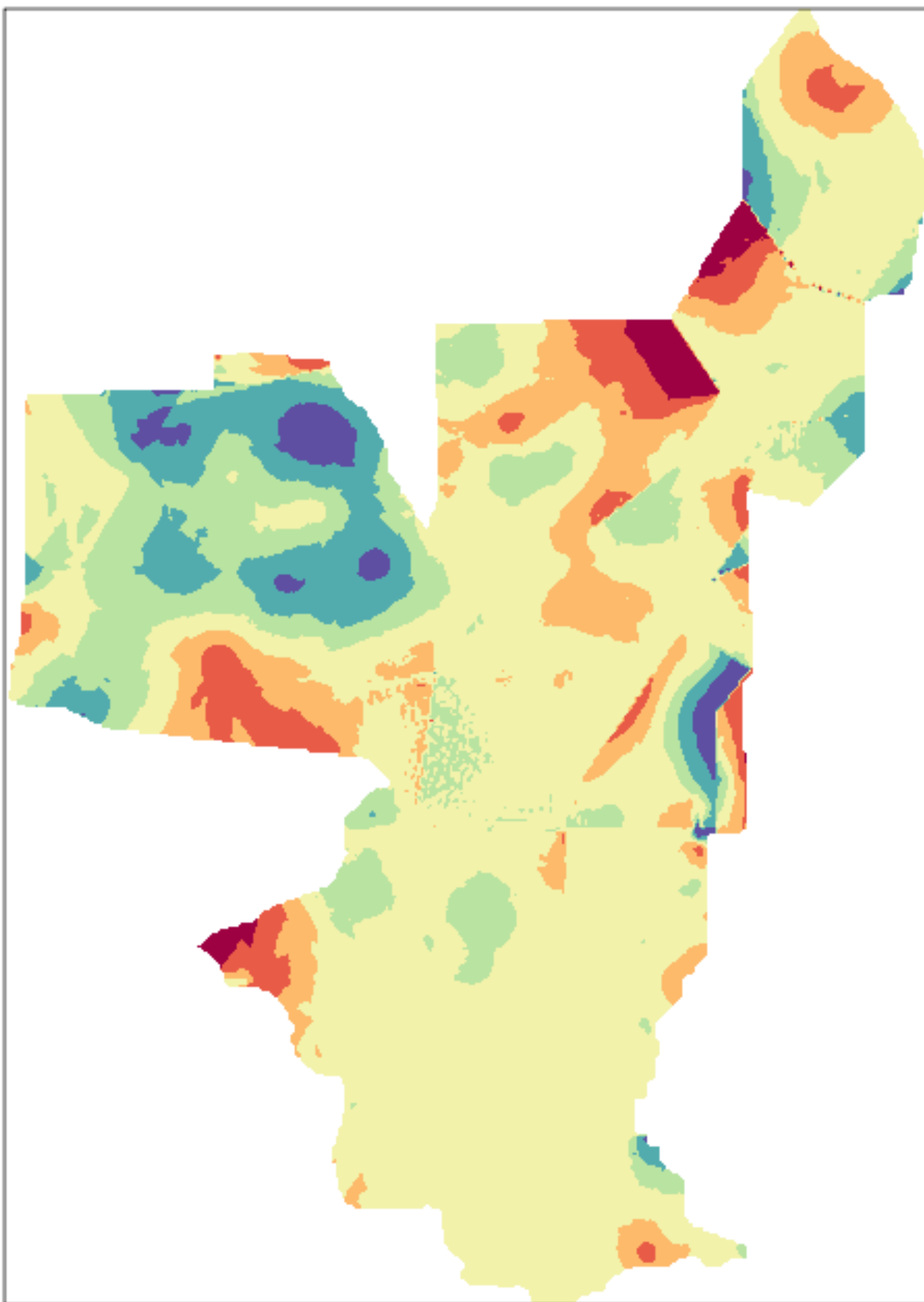
EDEN water-level difference maps (V2 - V1) for 04/12/2000

Diff.  
(cm)



EDEN water-level difference maps (V2 - V1) for 04/13/2000

Diff.  
(cm)



30

15

5

0

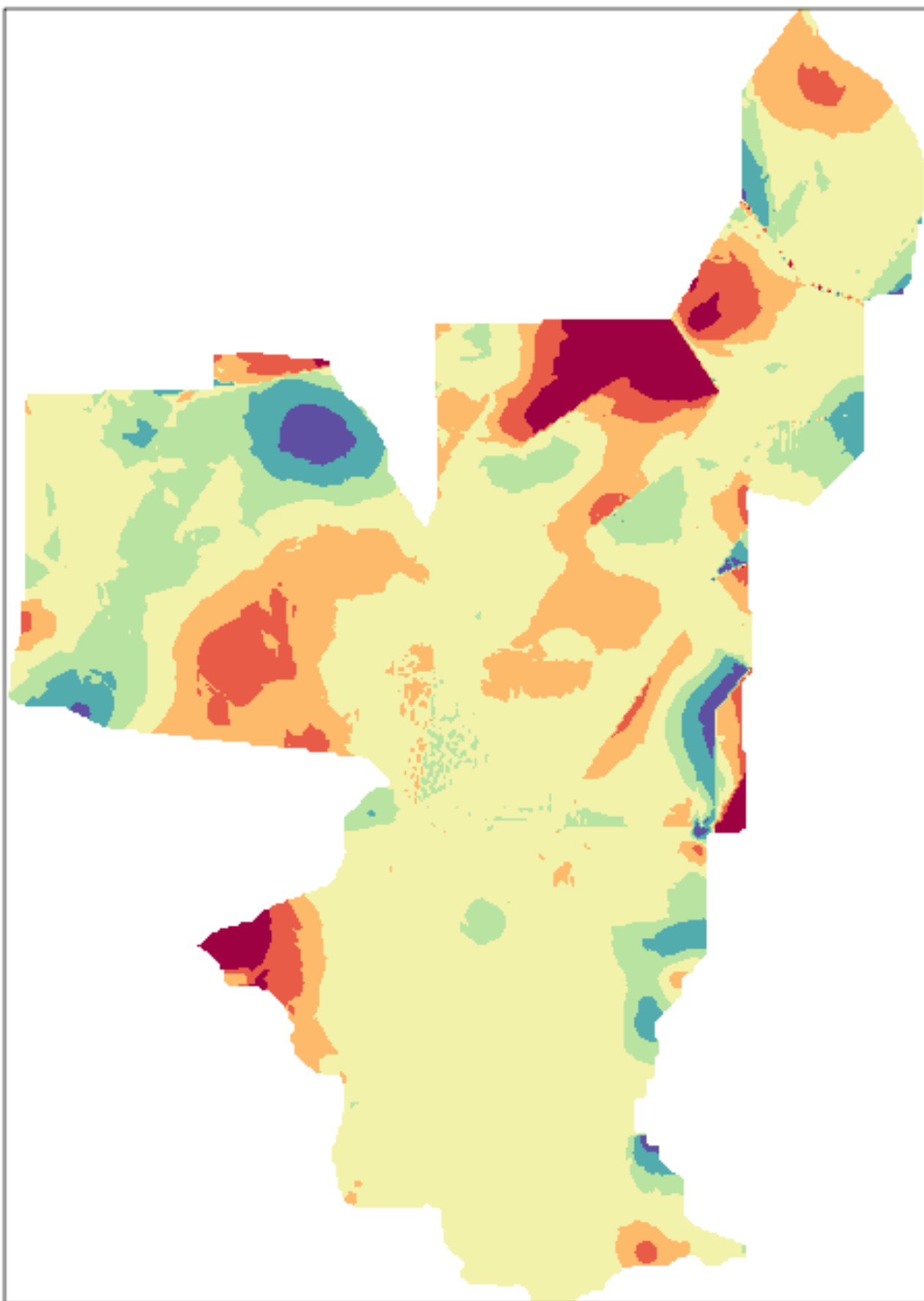
-5

-15

-30

EDEN water-level difference maps (V2 - V1) for 04/14/2000

Diff.  
(cm)



30

15

5

0

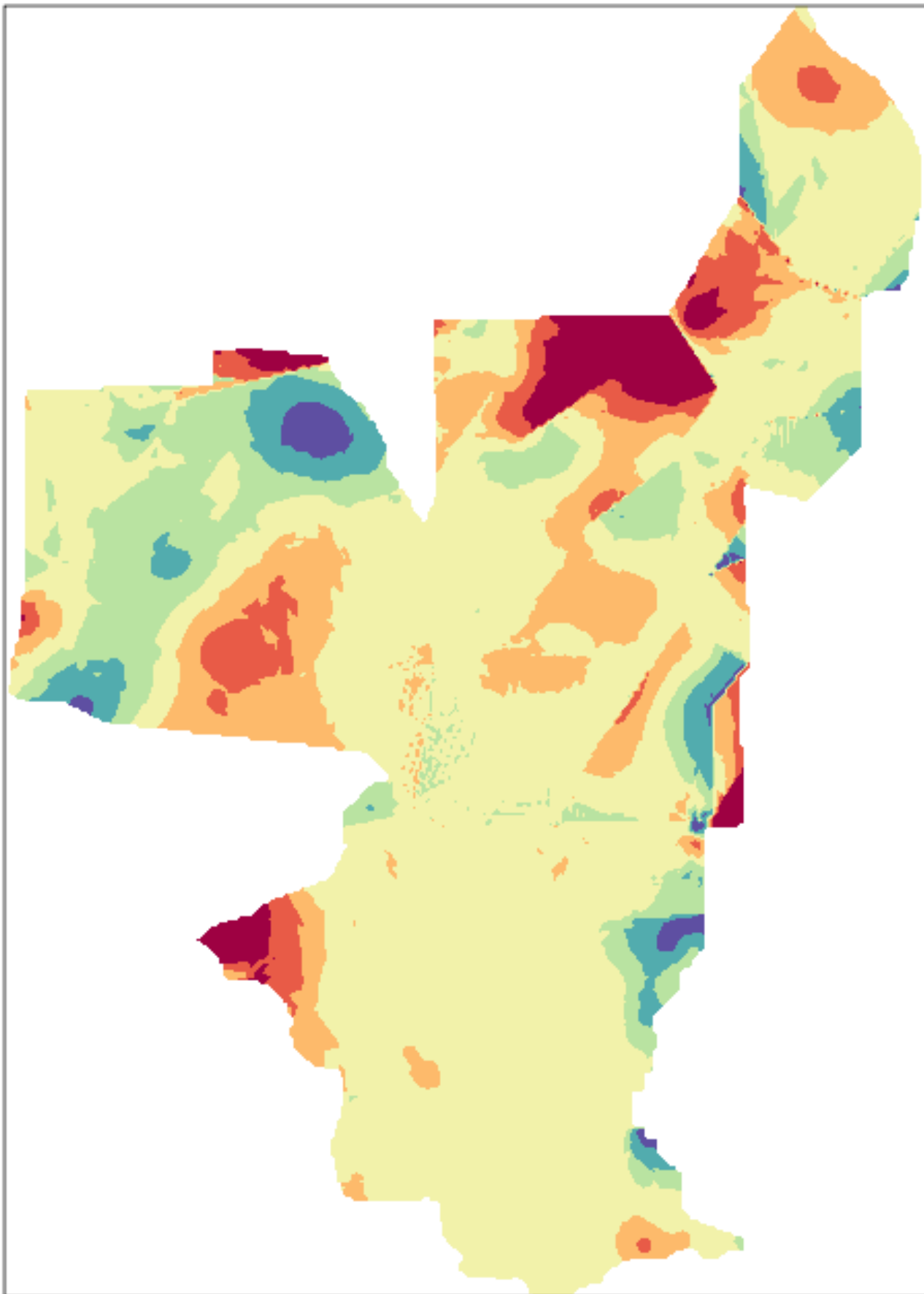
-5

-15

-30

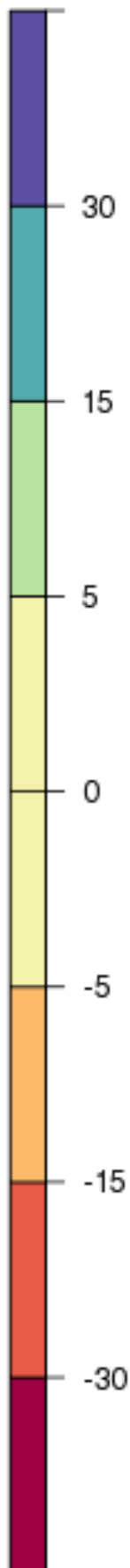
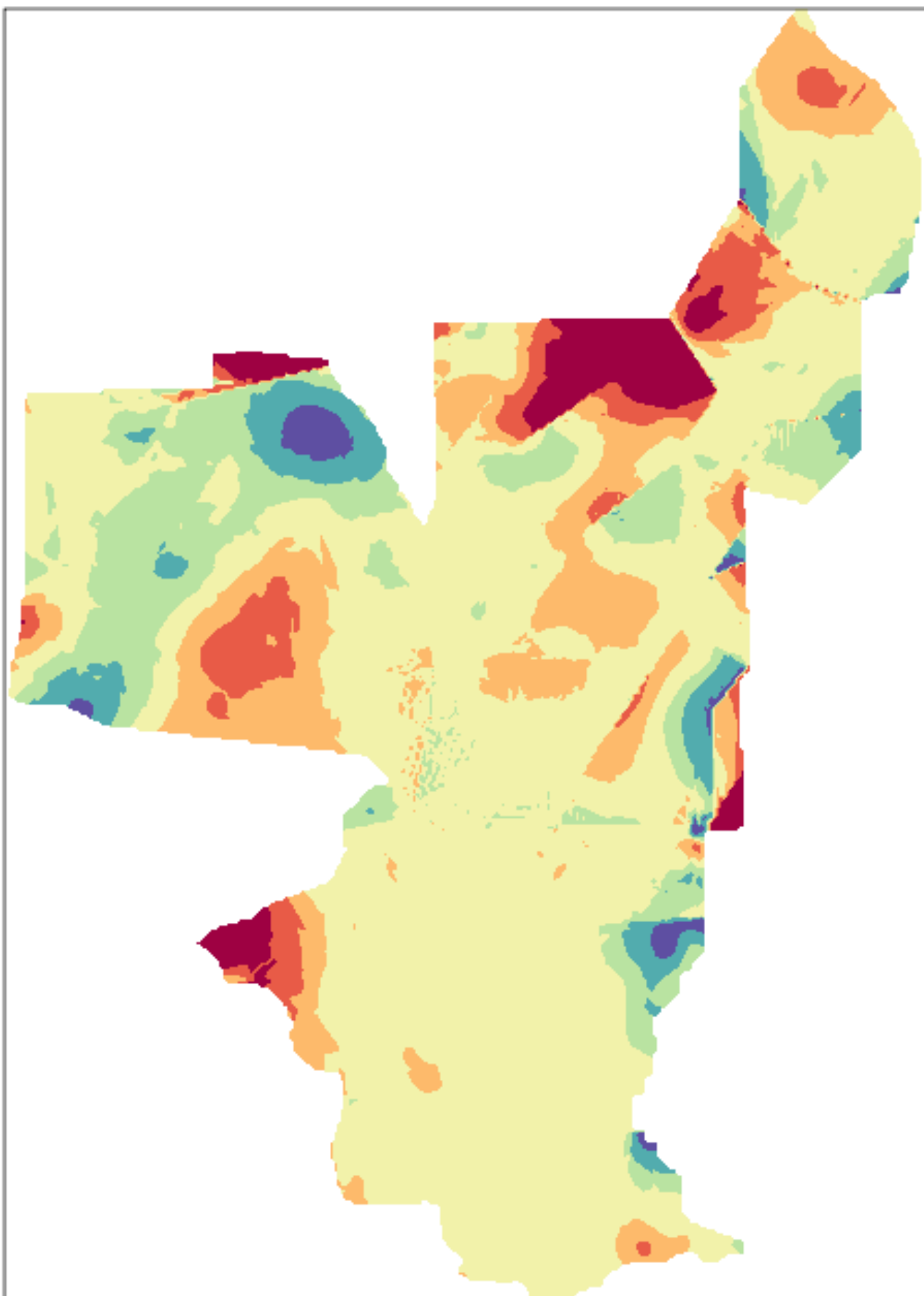
EDEN water-level difference maps (V2 - V1) for 04/15/2000

Diff.  
(cm)



EDEN water-level difference maps (V2 - V1) for 04/16/2000

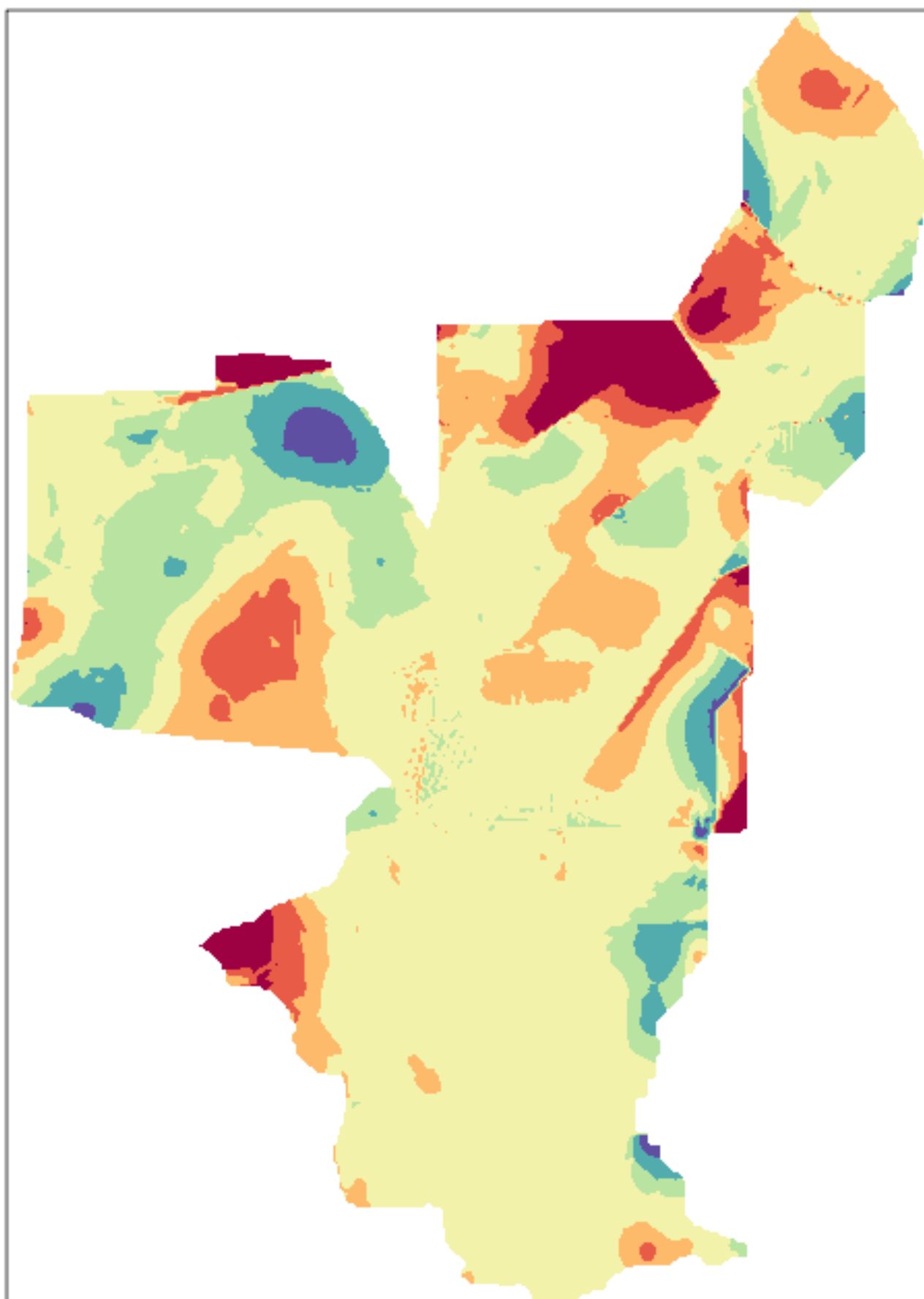
Diff.  
(cm)





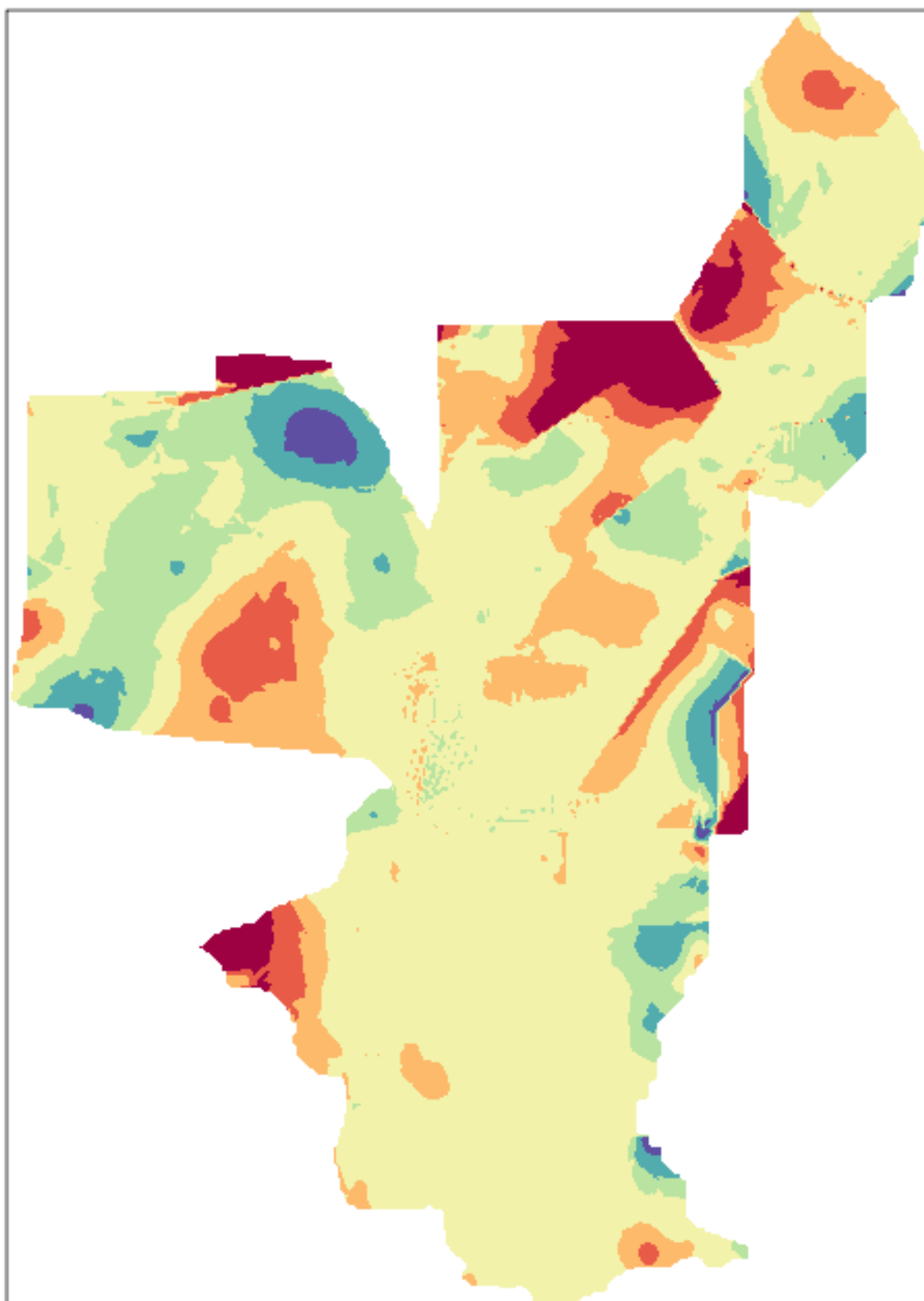
EDEN water-level difference maps (V2 - V1) for 04/17/2000

Diff.  
(cm)



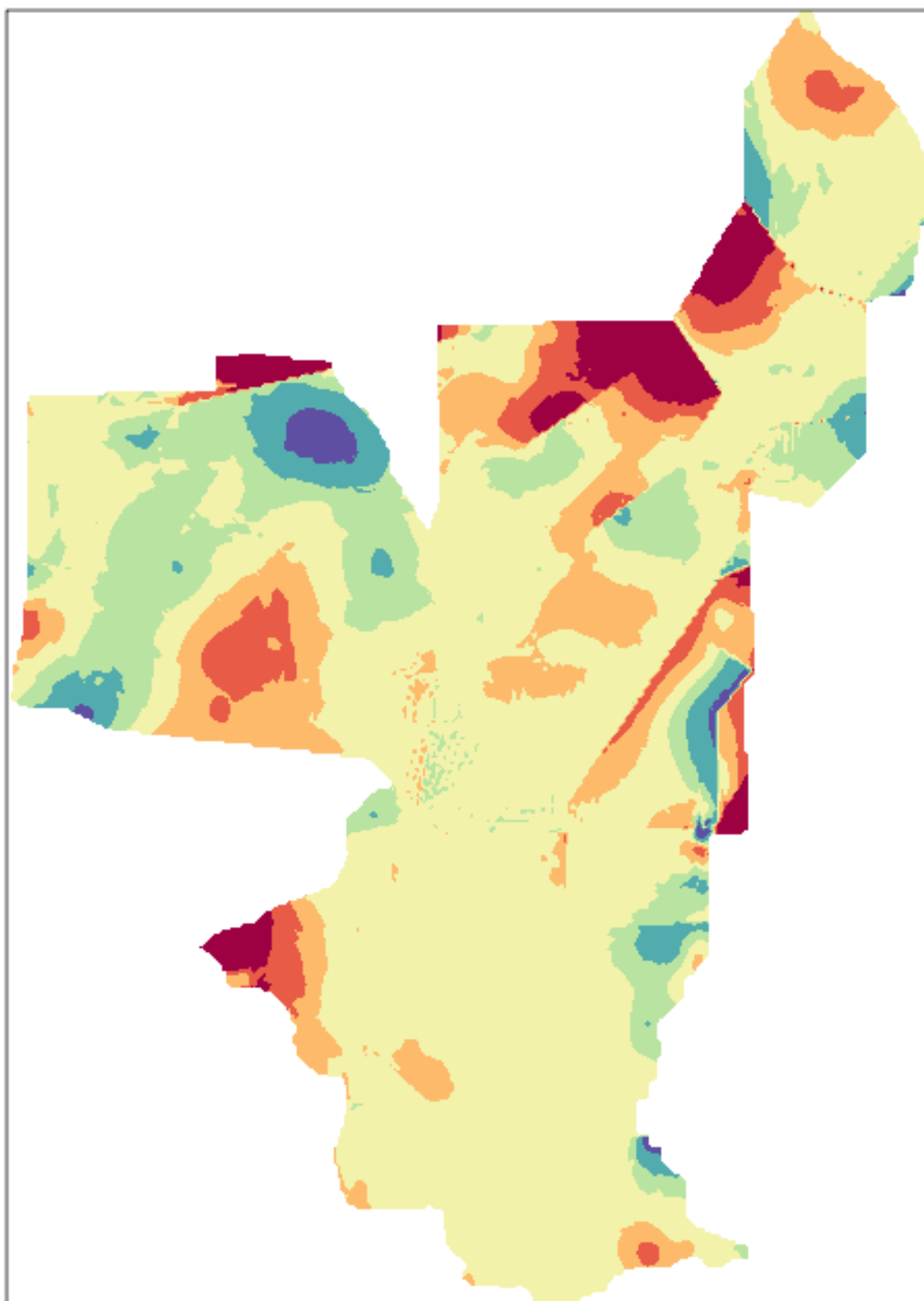
EDEN water-level difference maps (V2 - V1) for 04/18/2000

Diff.  
(cm)



EDEN water-level difference maps (V2 - V1) for 04/19/2000

Diff.  
(cm)



30

15

5

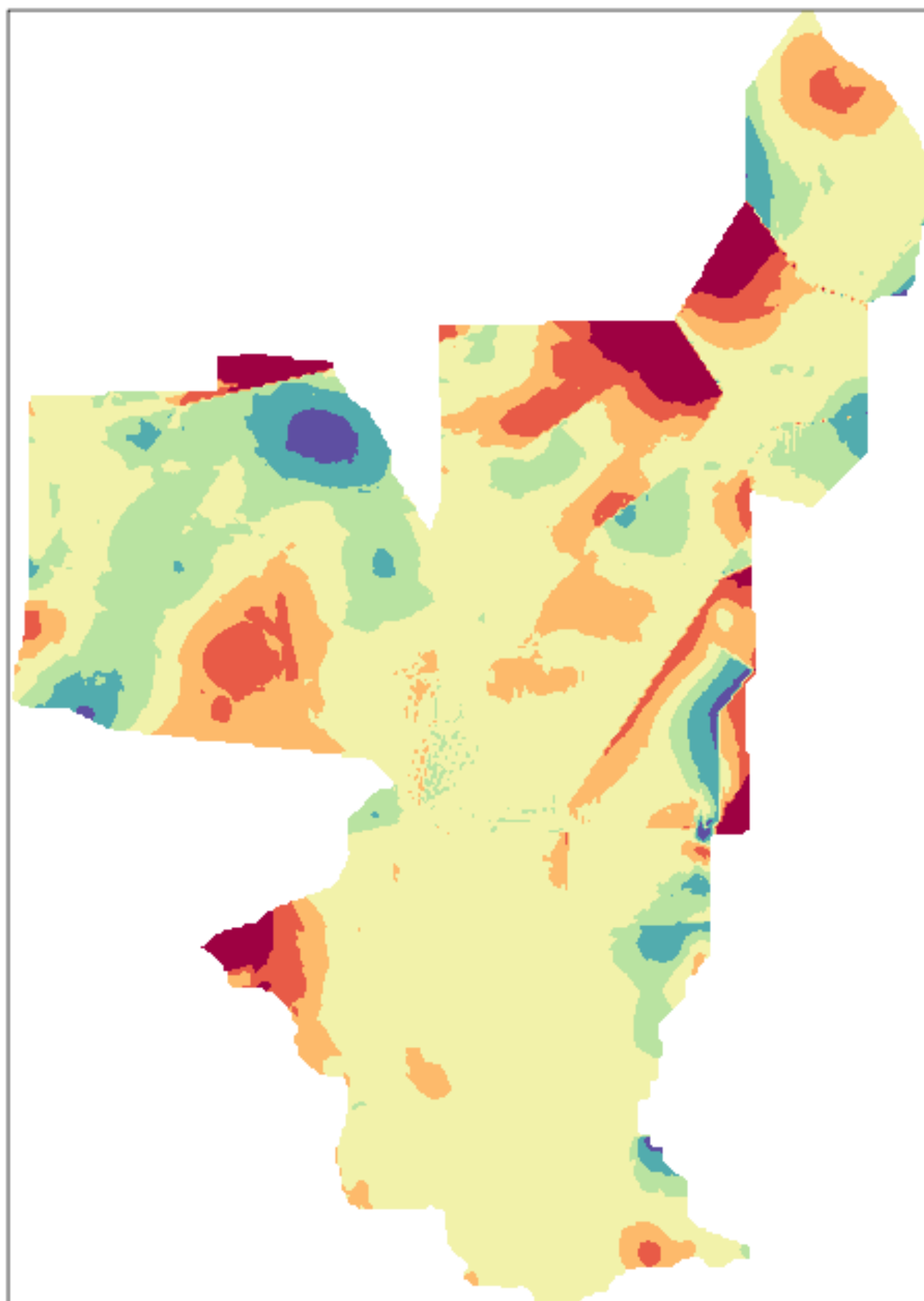
0

-5

-15

-30

EDEN water-level difference maps (V2 - V1) for 04/20/2000



Diff.  
(cm)

30

15

5

0

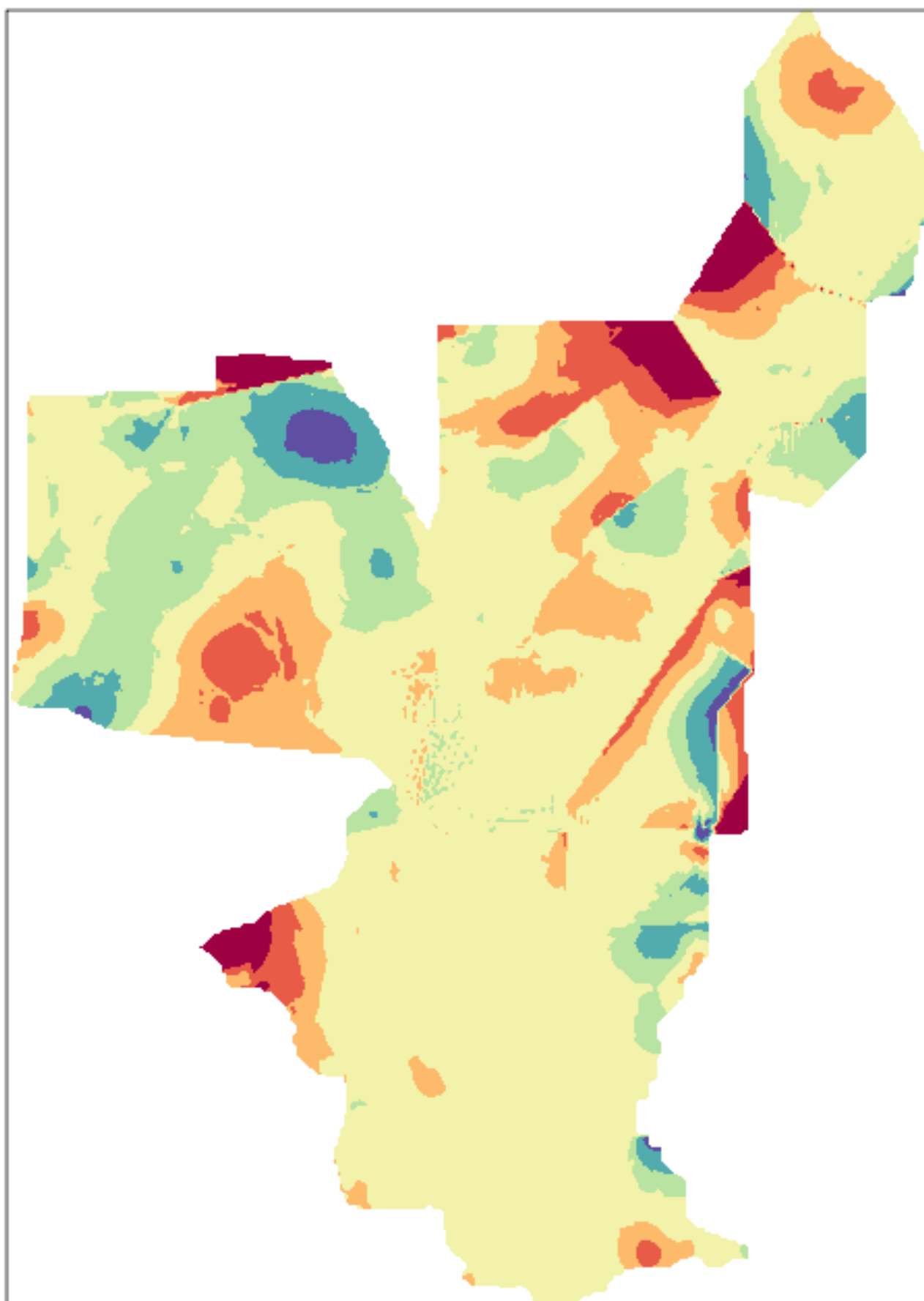
-5

-15

-30

EDEN water-level difference maps (V2 - V1) for 04/21/2000

Diff.  
(cm)



30

15

5

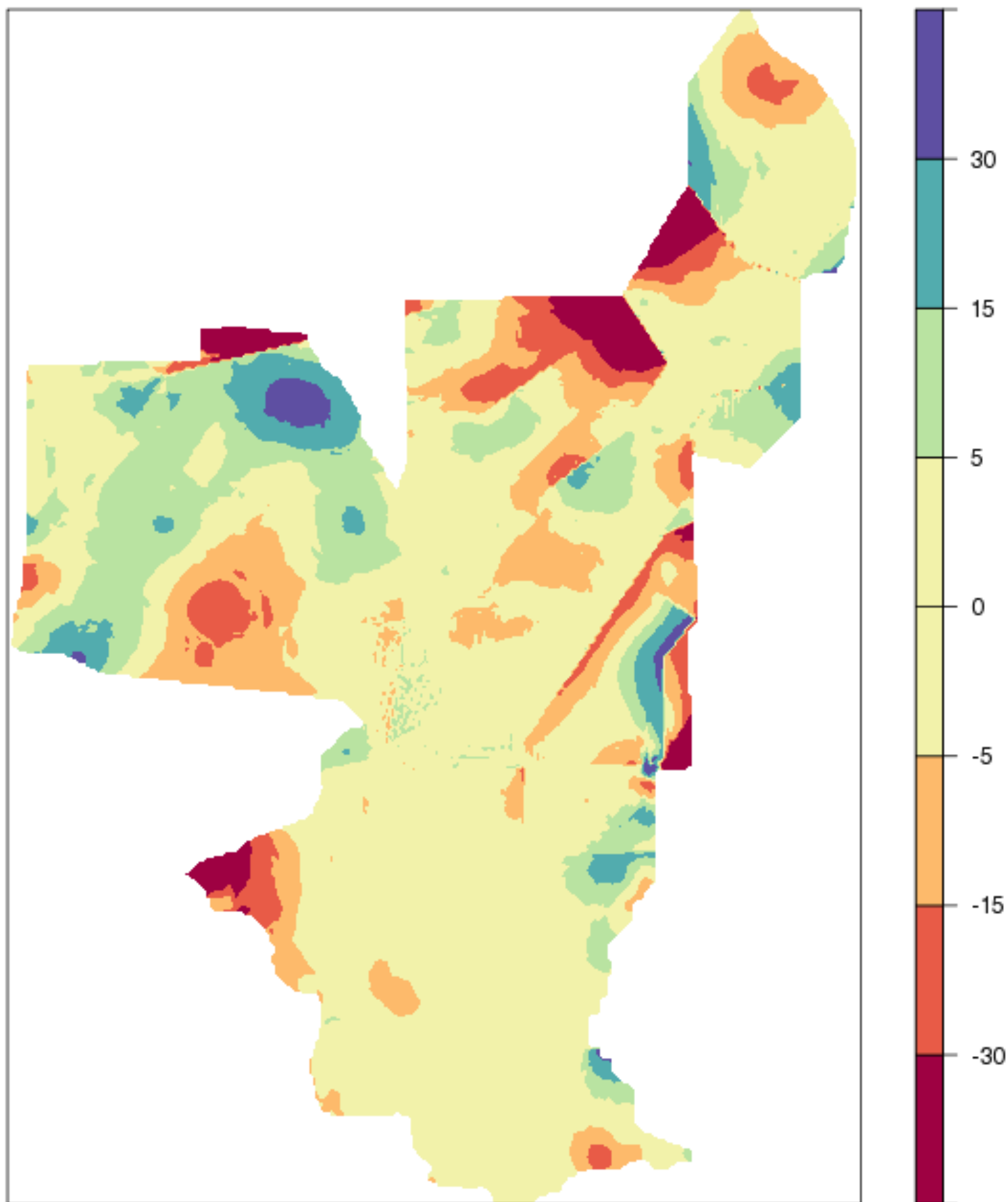
0

-5

-15

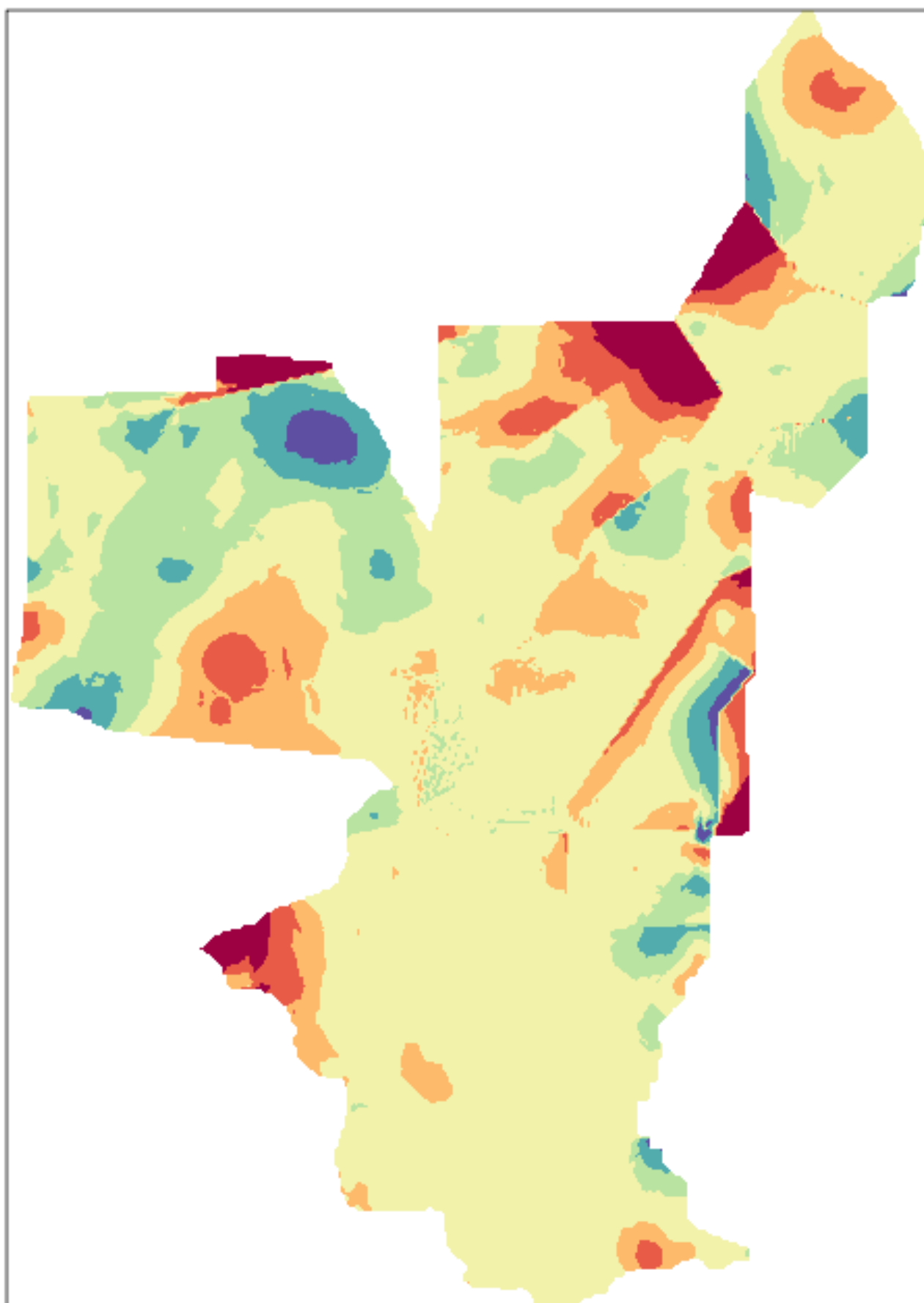
-30

EDEN water-level difference maps (V2 - V1) for 04/22/2000



EDEN water-level difference maps (V2 - V1) for 04/23/2000

Diff.  
(cm)



30

15

5

0

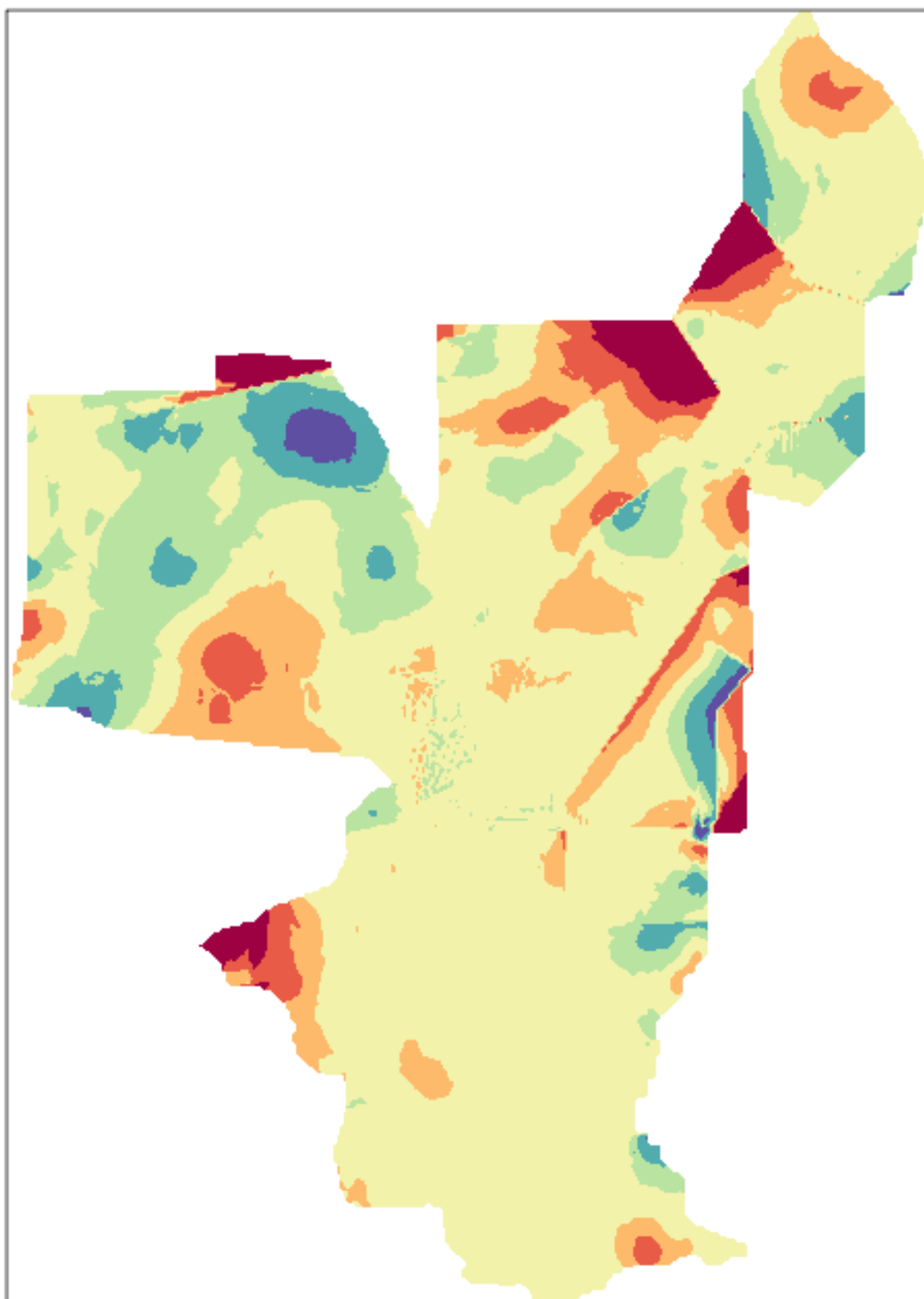
-5

-15

-30

EDEN water-level difference maps (V2 - V1) for 04/24/2000

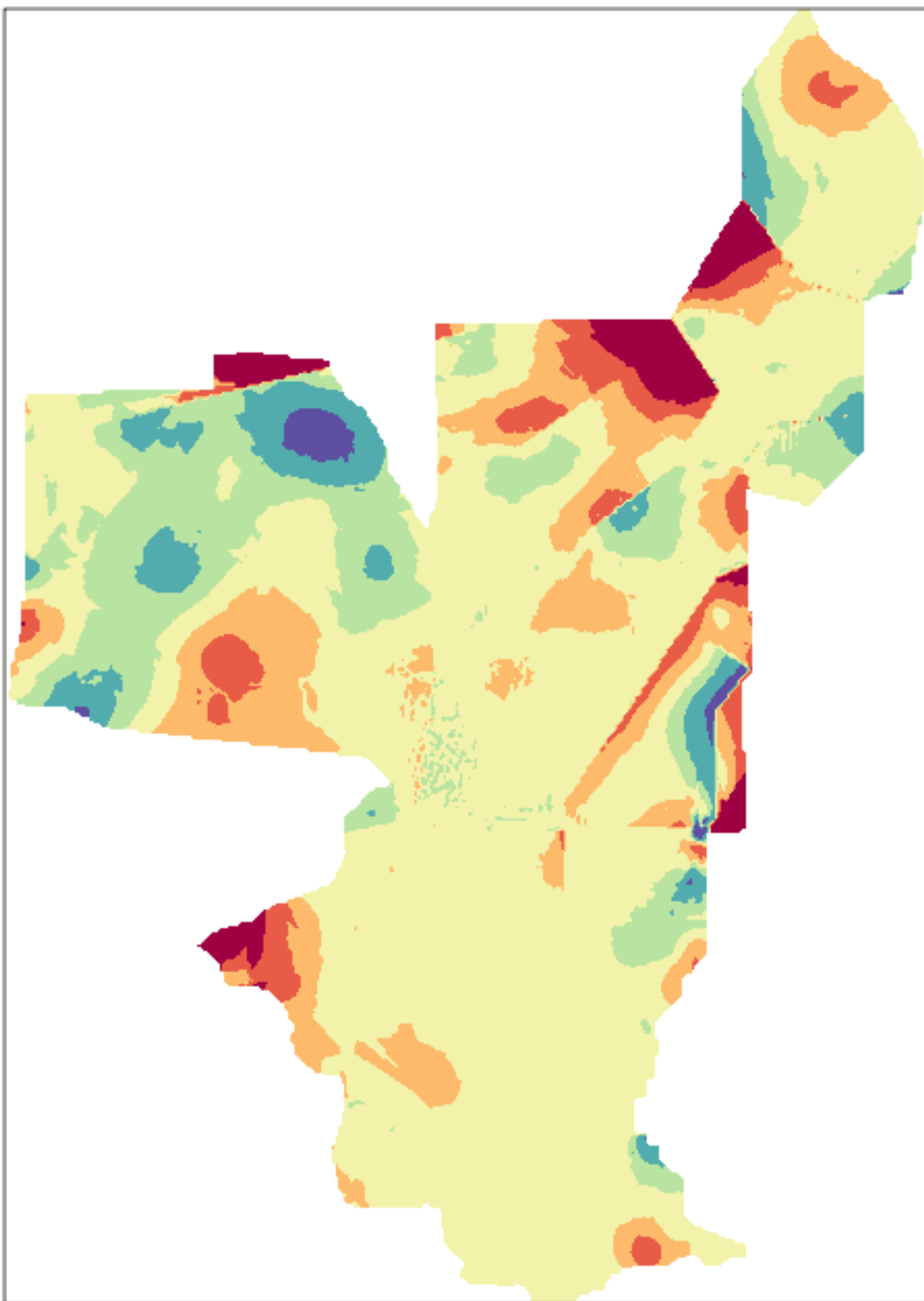
Diff.  
(cm)





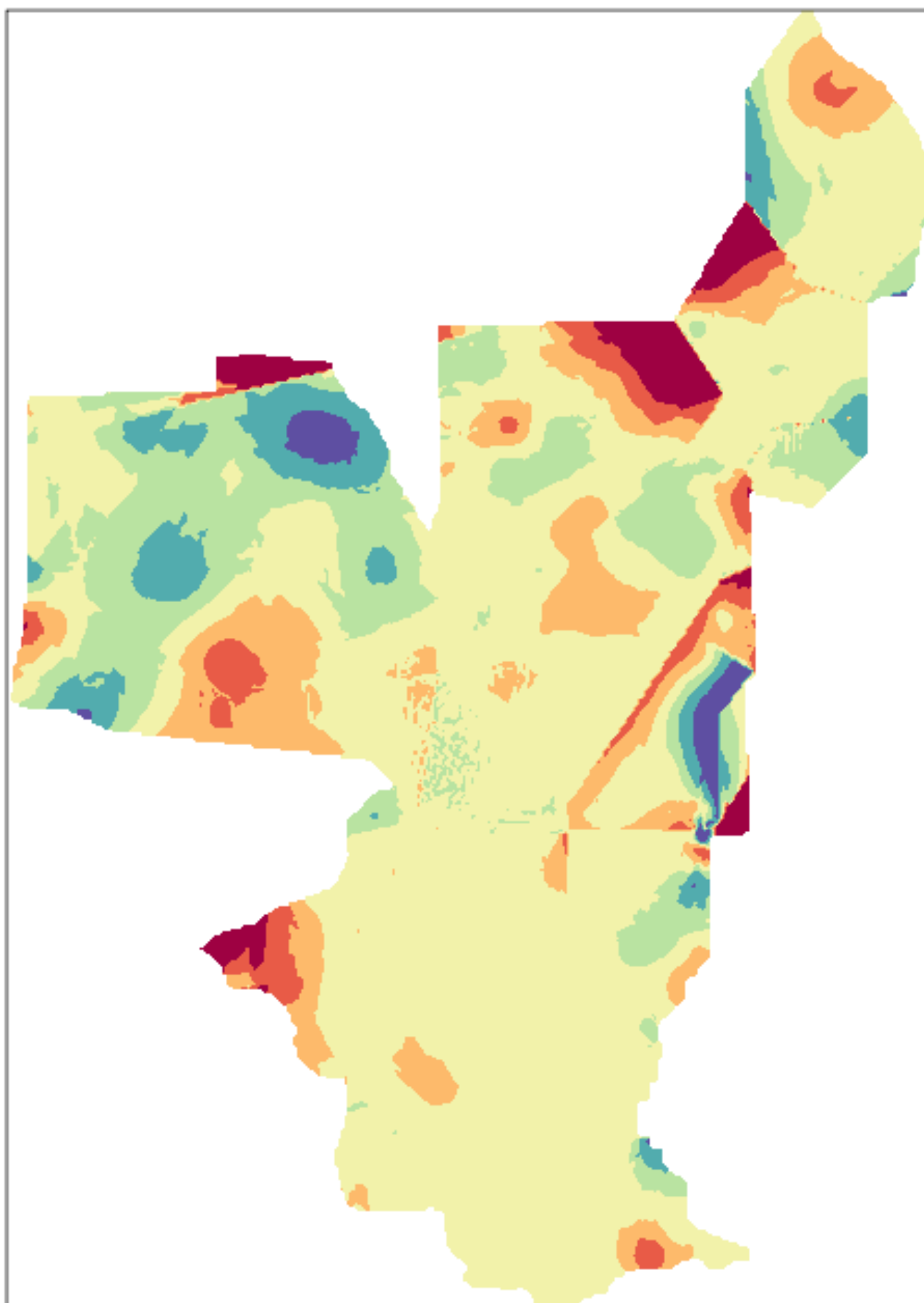
EDEN water-level difference maps (V2 - V1) for 04/25/2000

Diff.  
(cm)



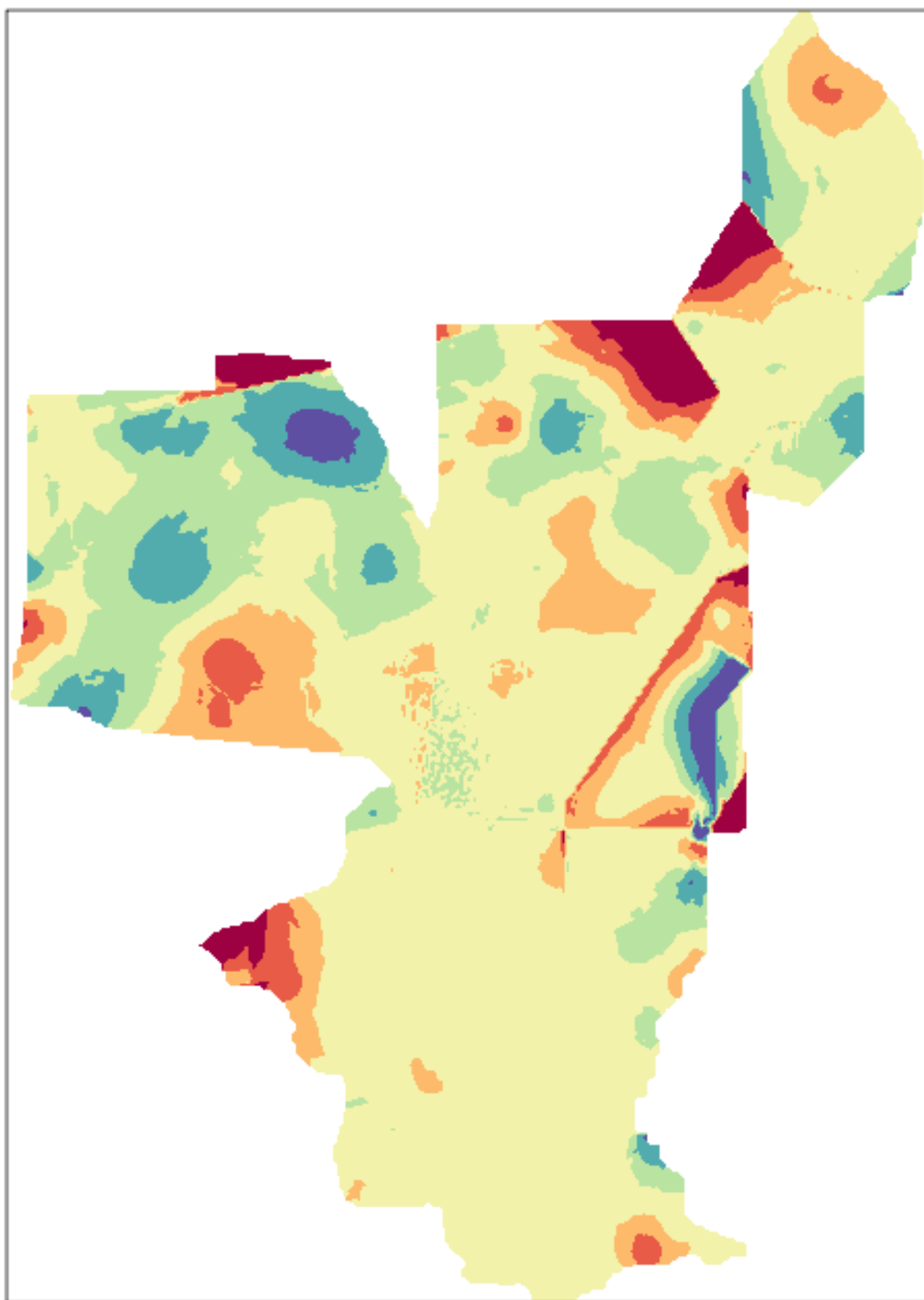
EDEN water-level difference maps (V2 - V1) for 04/26/2000

Diff.  
(cm)



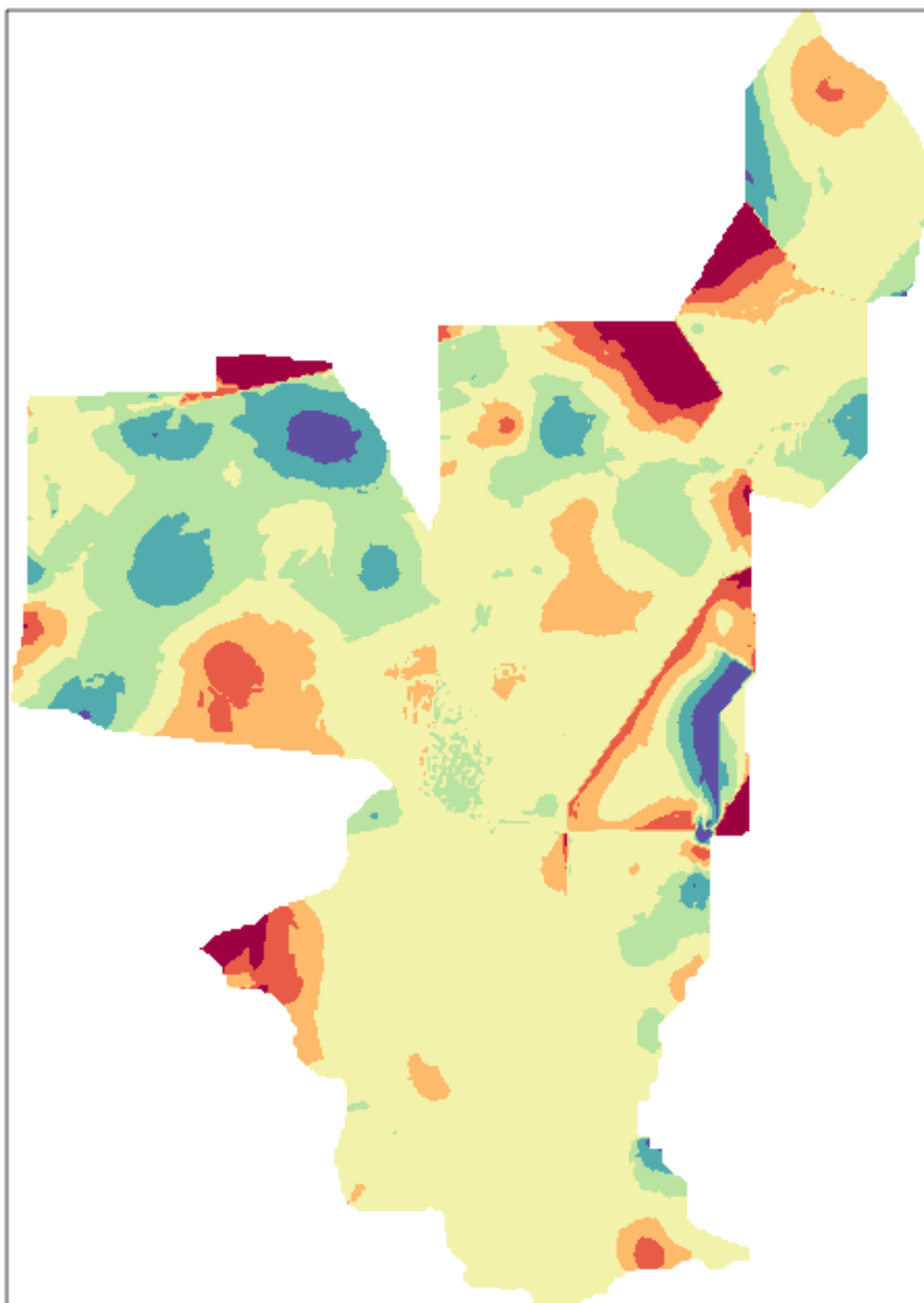
EDEN water-level difference maps (V2 - V1) for 04/27/2000

Diff.  
(cm)



EDEN water-level difference maps (V2 - V1) for 04/28/2000

Diff.  
(cm)



30

15

5

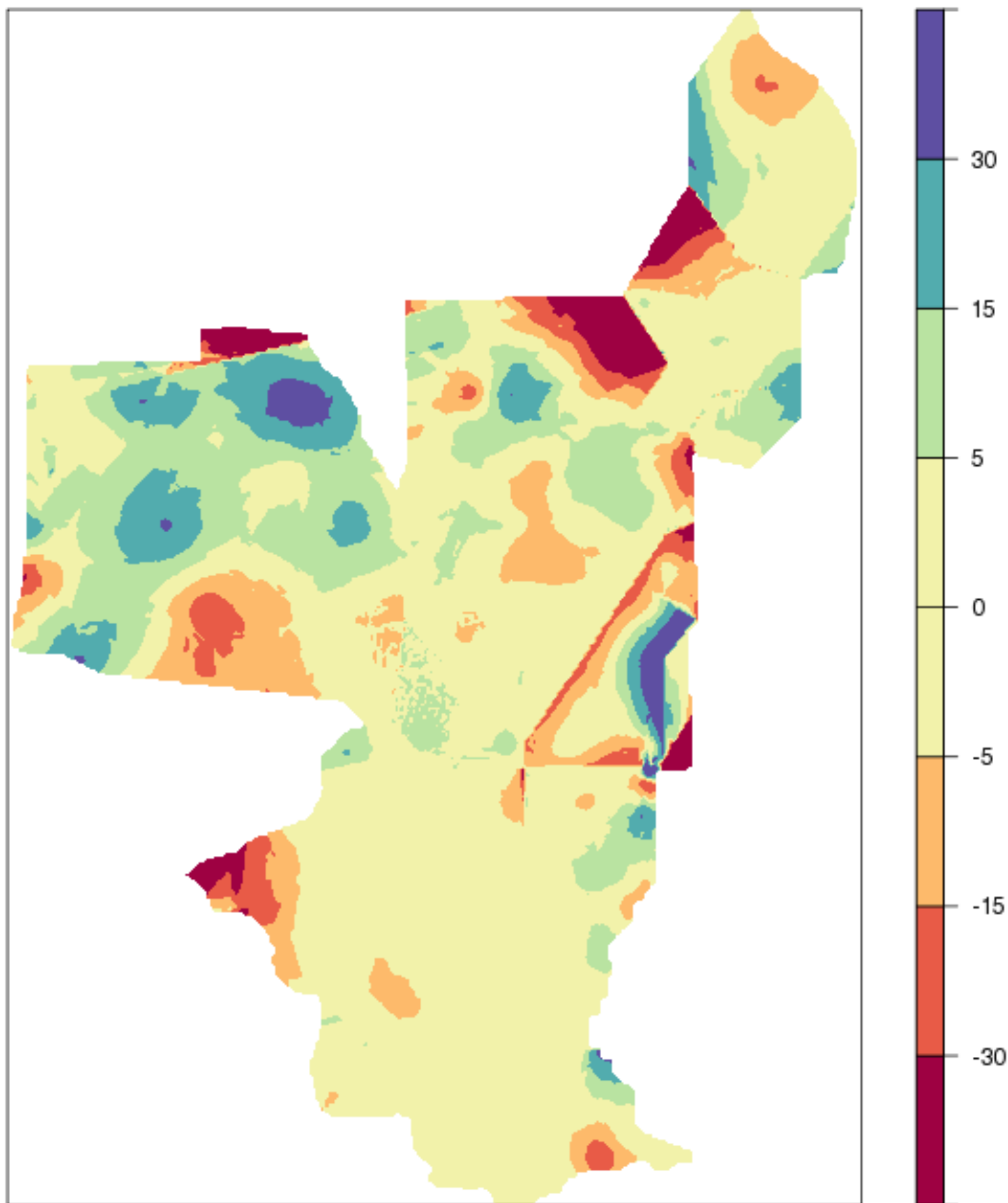
0

-5

-15

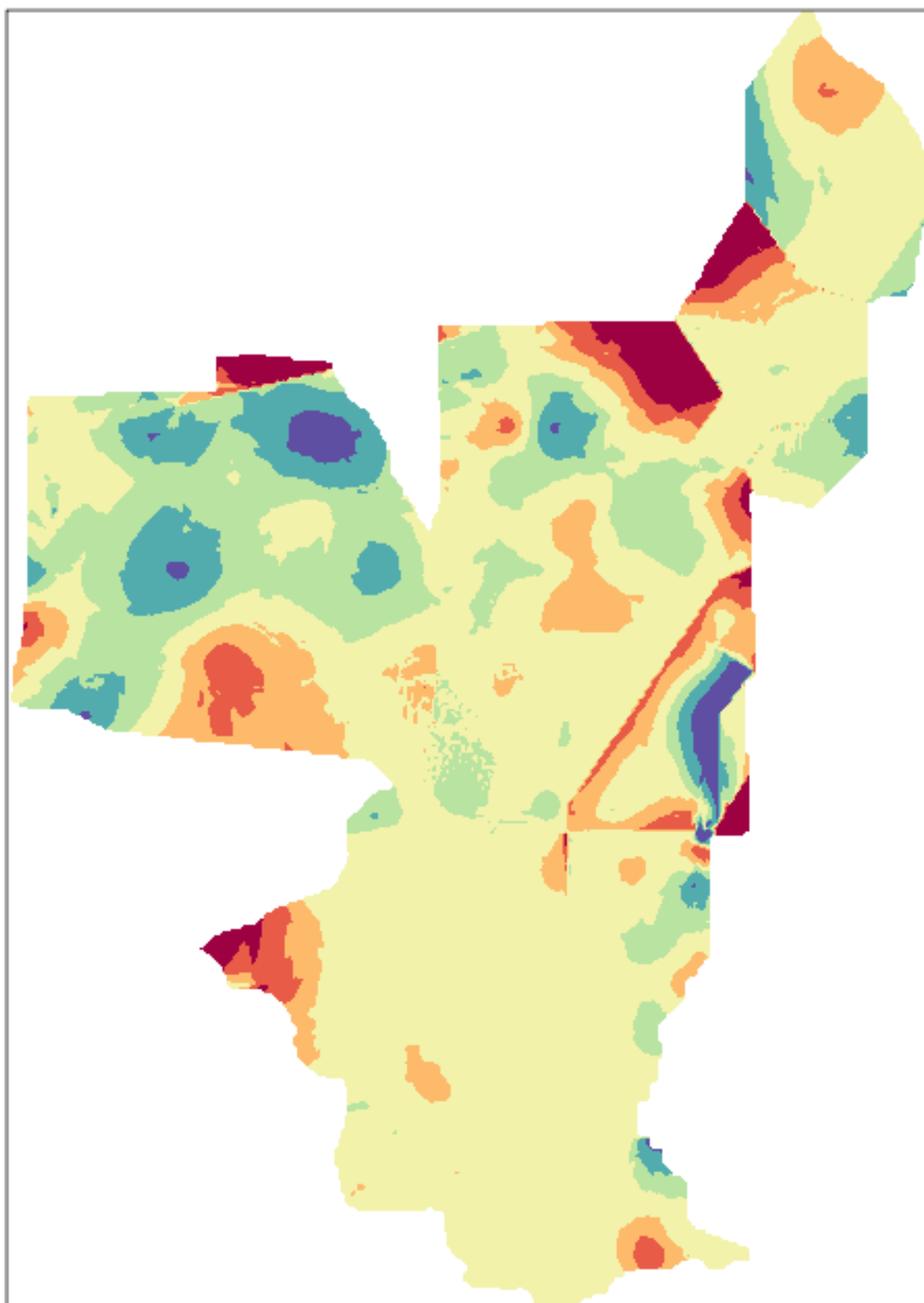
-30

EDEN water-level difference maps (V2 - V1) for 04/29/2000



EDEN water-level difference maps (V2 - V1) for 04/30/2000

Diff.  
(cm)



30

15

5

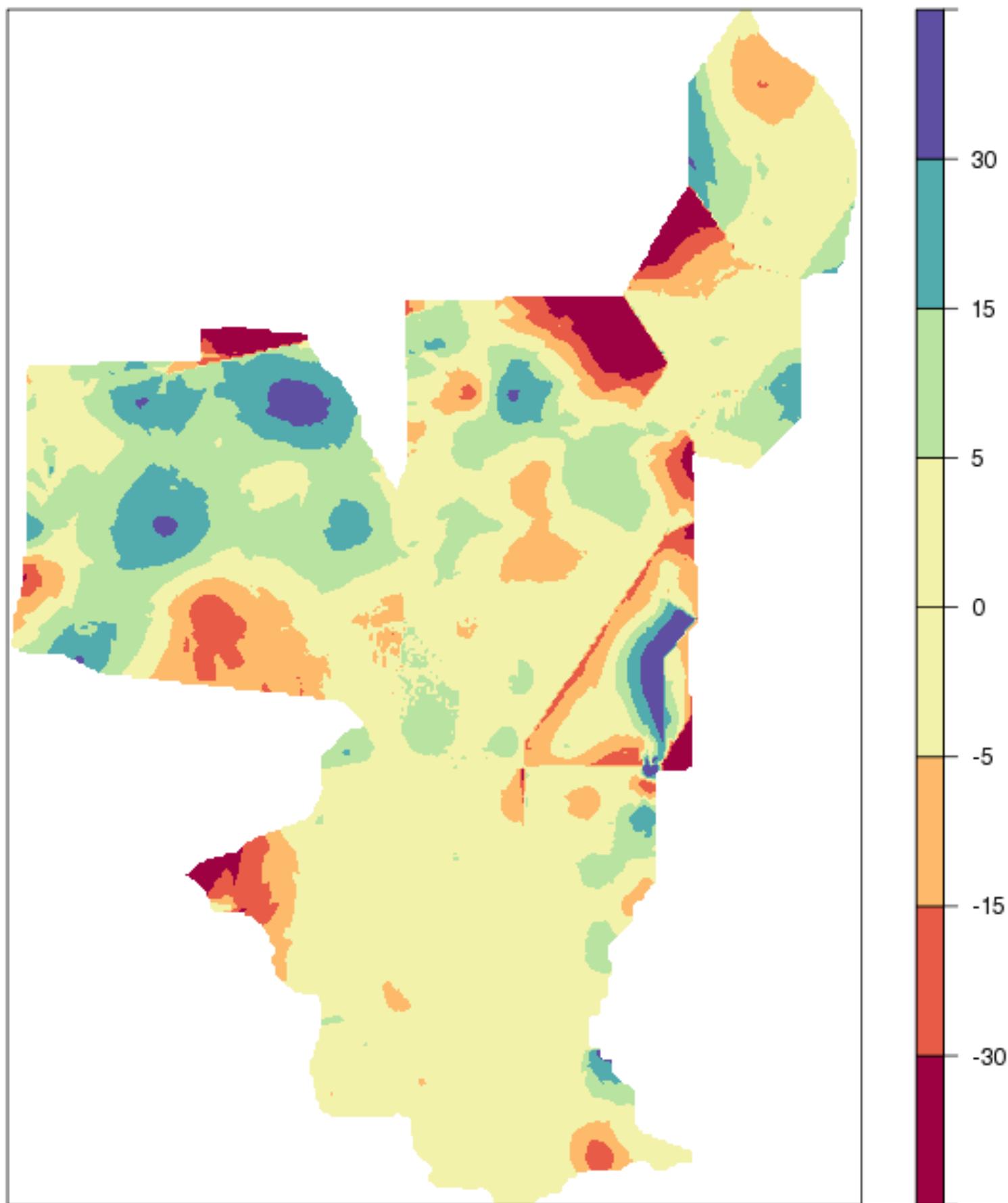
0

-5

-15

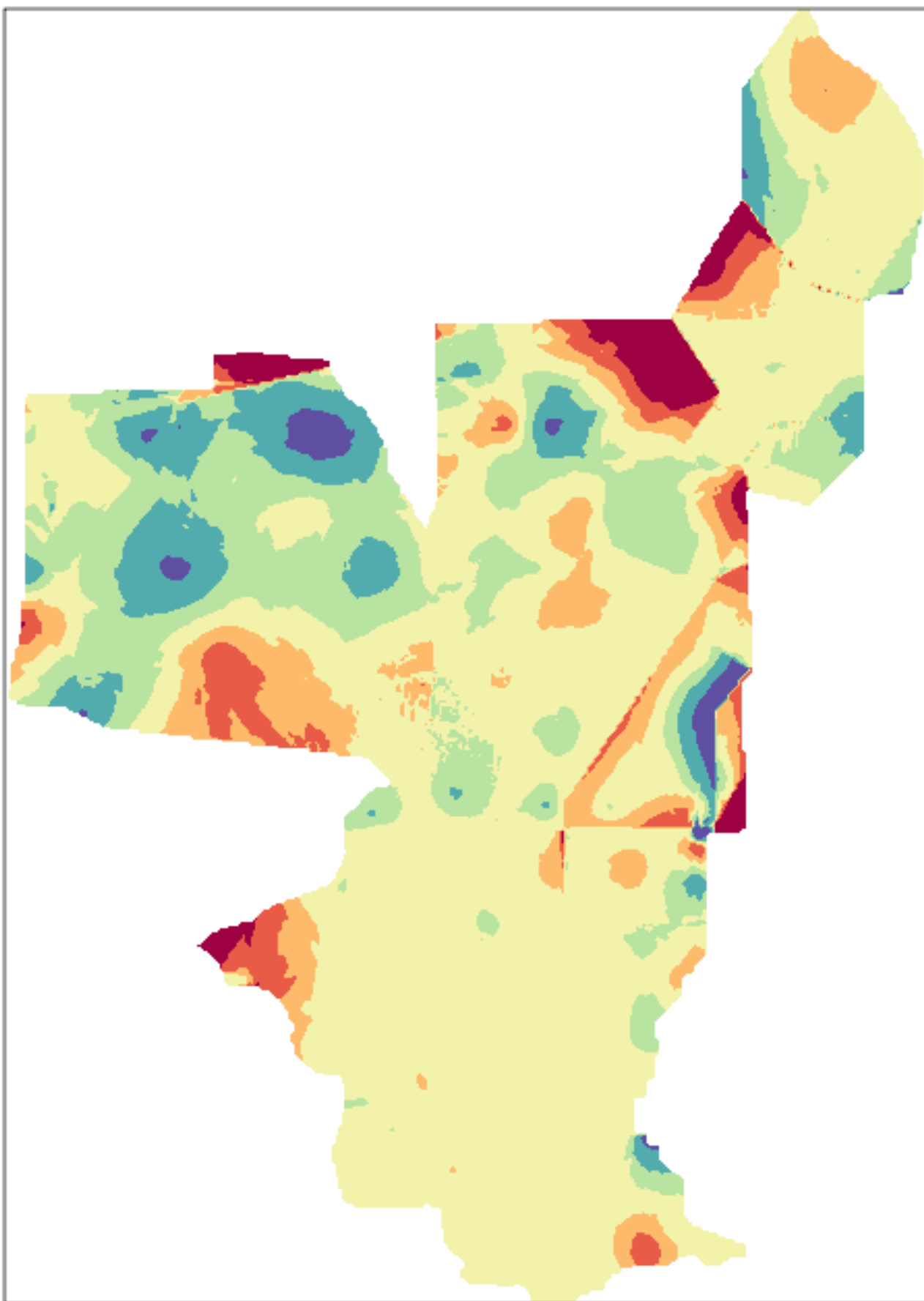
-30

EDEN water-level difference maps (V2 - V1) for 05/01/2000



EDEN water-level difference maps (V2 - V1) for 05/02/2000

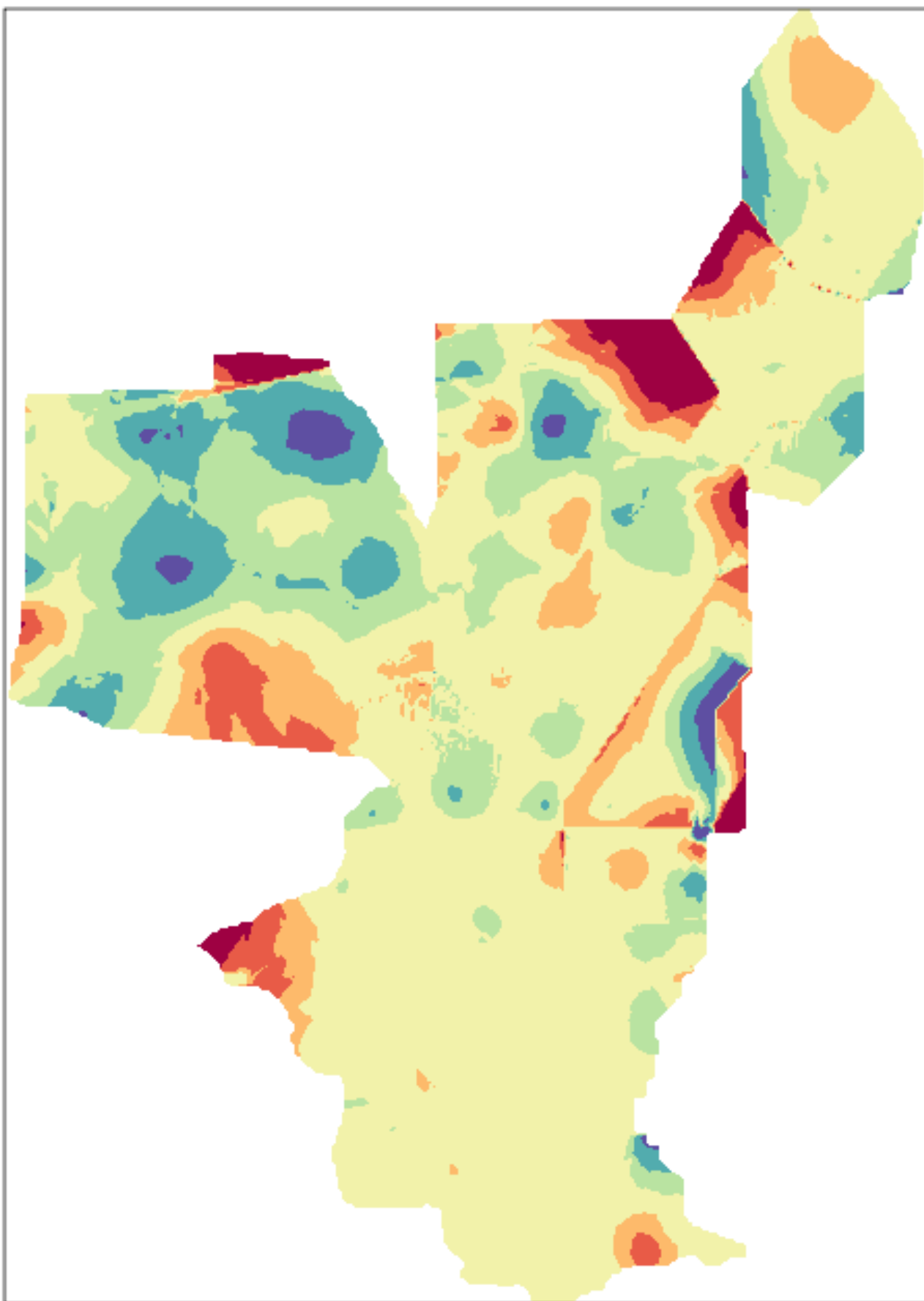
Diff.  
(cm)





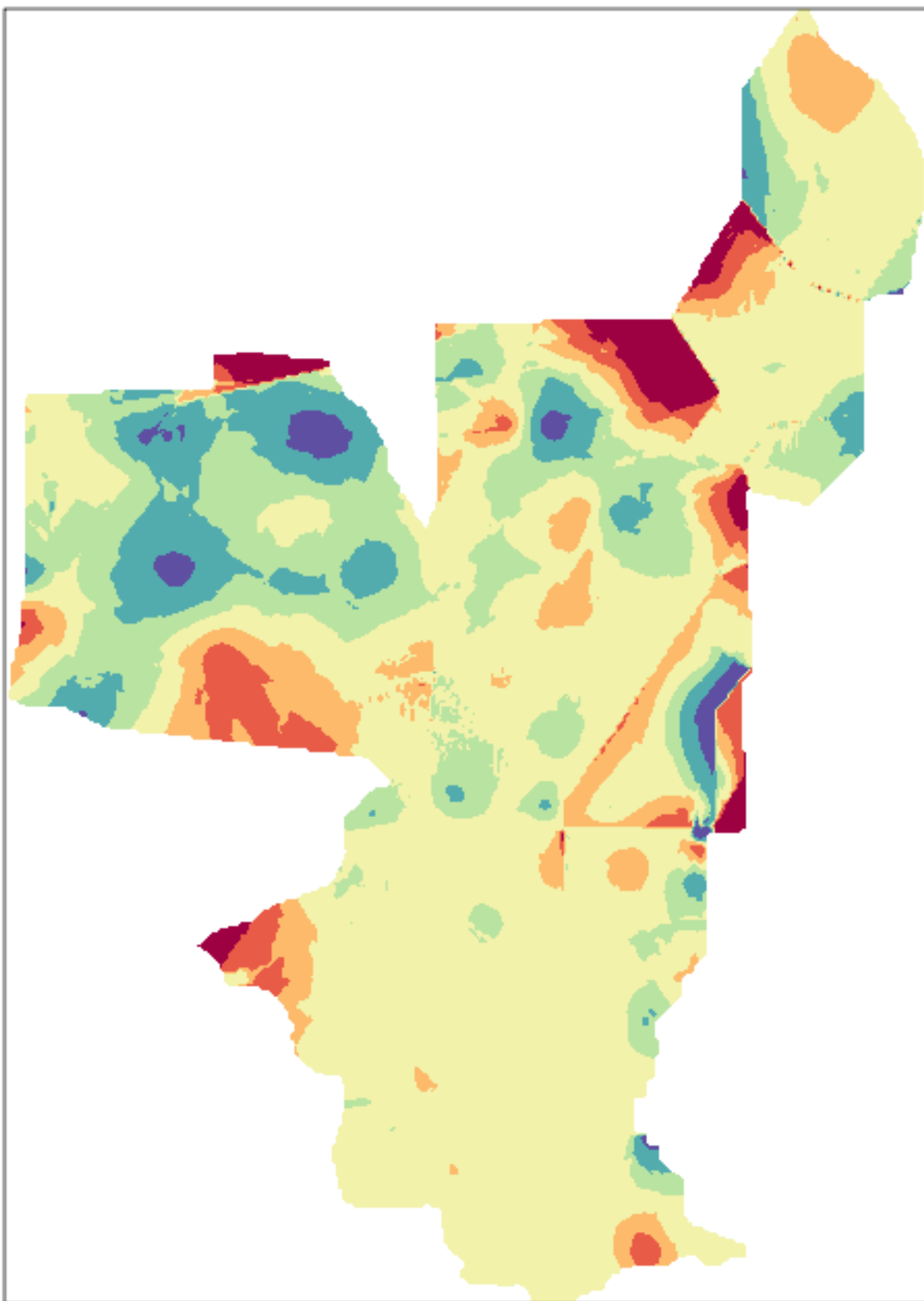
EDEN water-level difference maps (V2 - V1) for 05/03/2000

Diff.  
(cm)



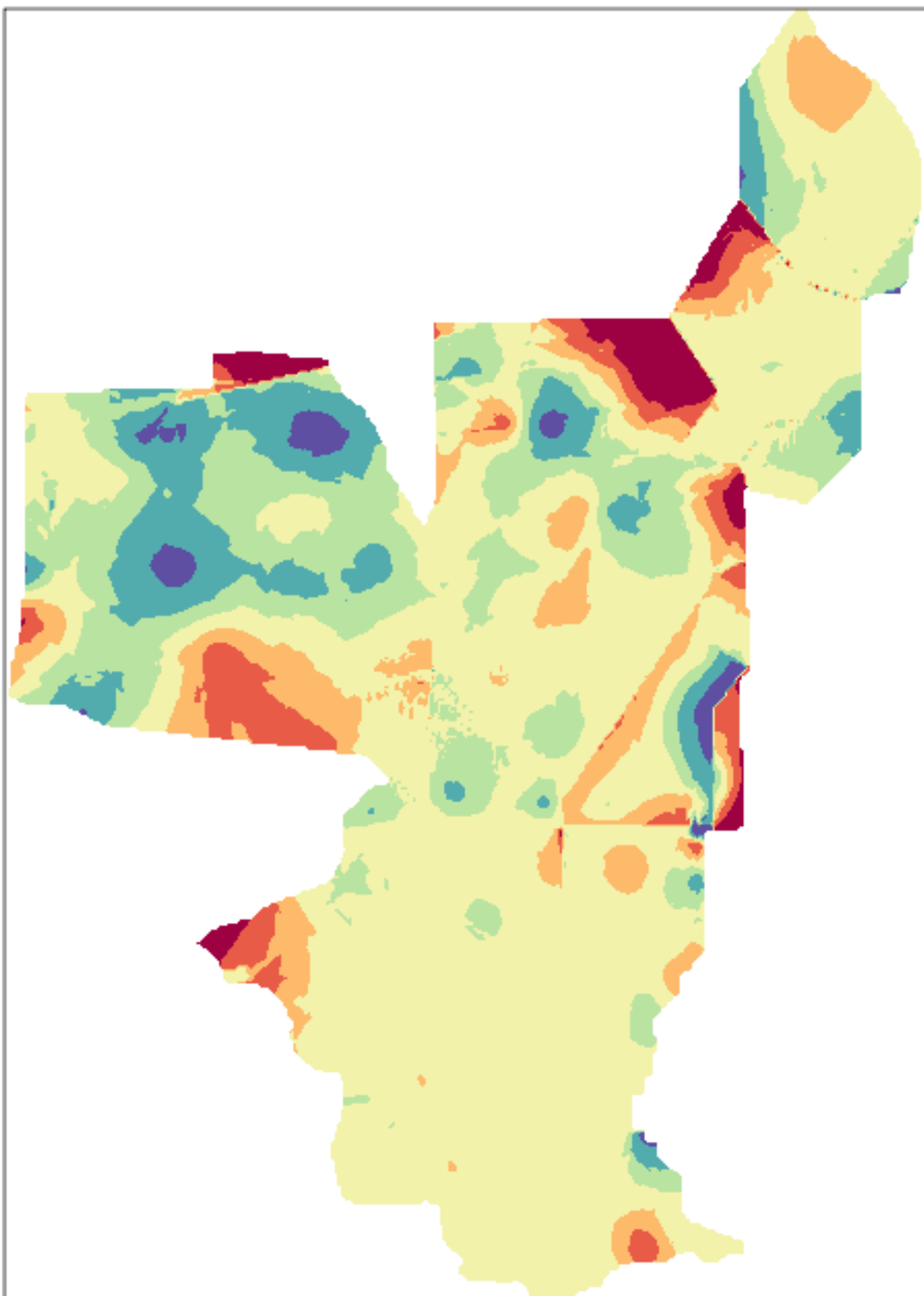
EDEN water-level difference maps (V2 - V1) for 05/04/2000

Diff.  
(cm)



EDEN water-level difference maps (V2 - V1) for 05/05/2000

Diff.  
(cm)



30

15

5

0

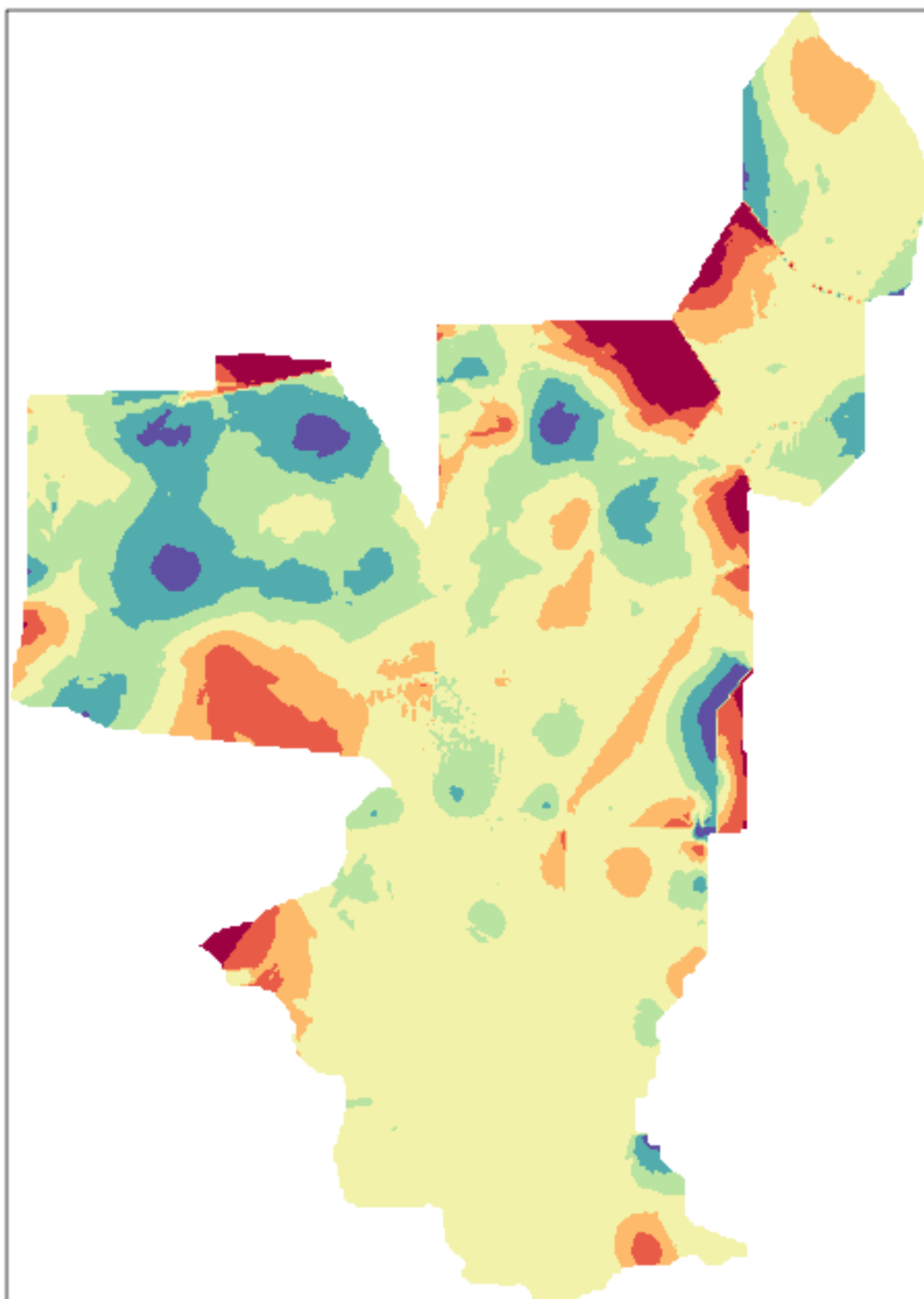
-5

-15

-30

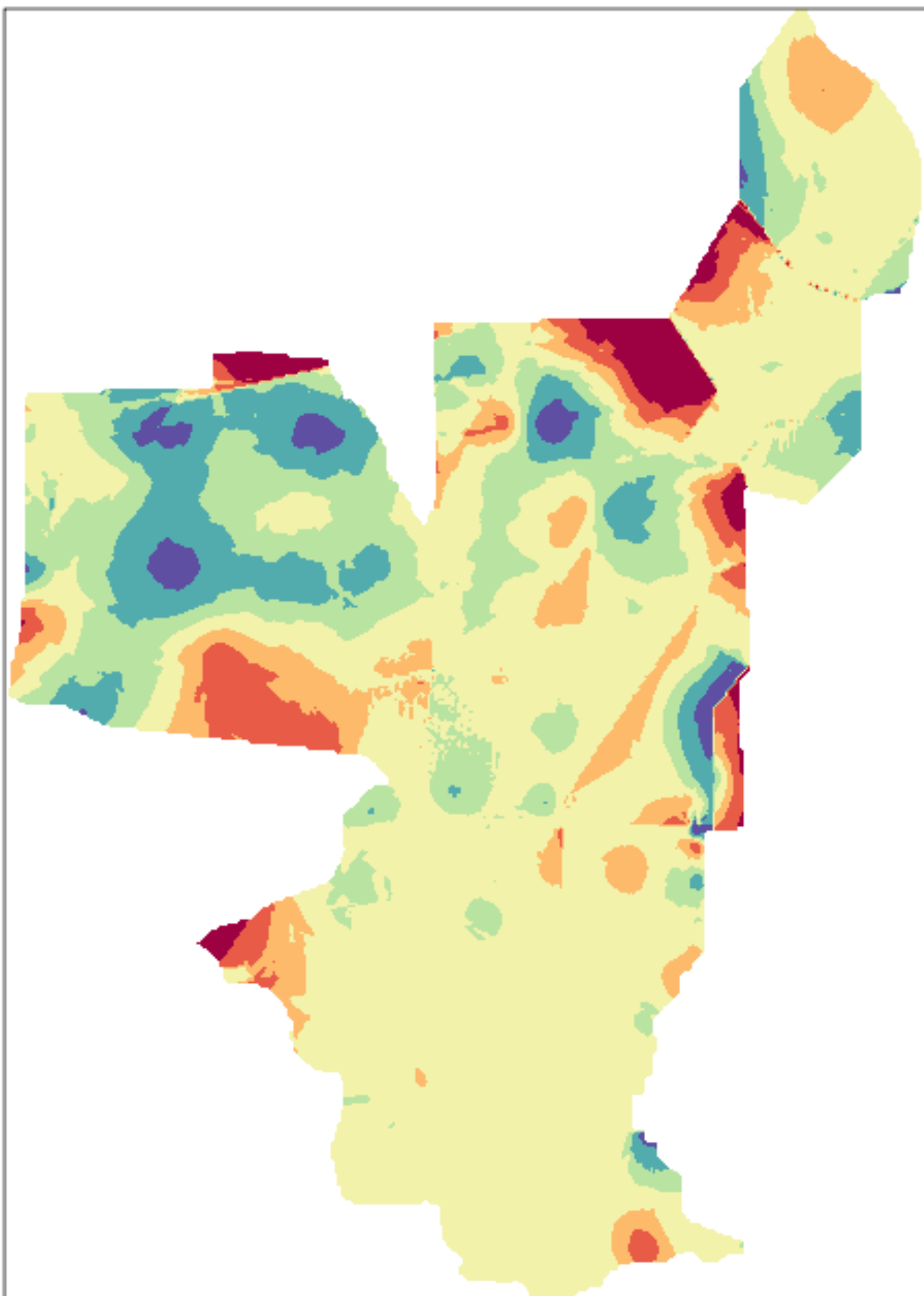
EDEN water-level difference maps (V2 - V1) for 05/06/2000

Diff.  
(cm)



EDEN water-level difference maps (V2 - V1) for 05/07/2000

Diff.  
(cm)



30

15

5

0

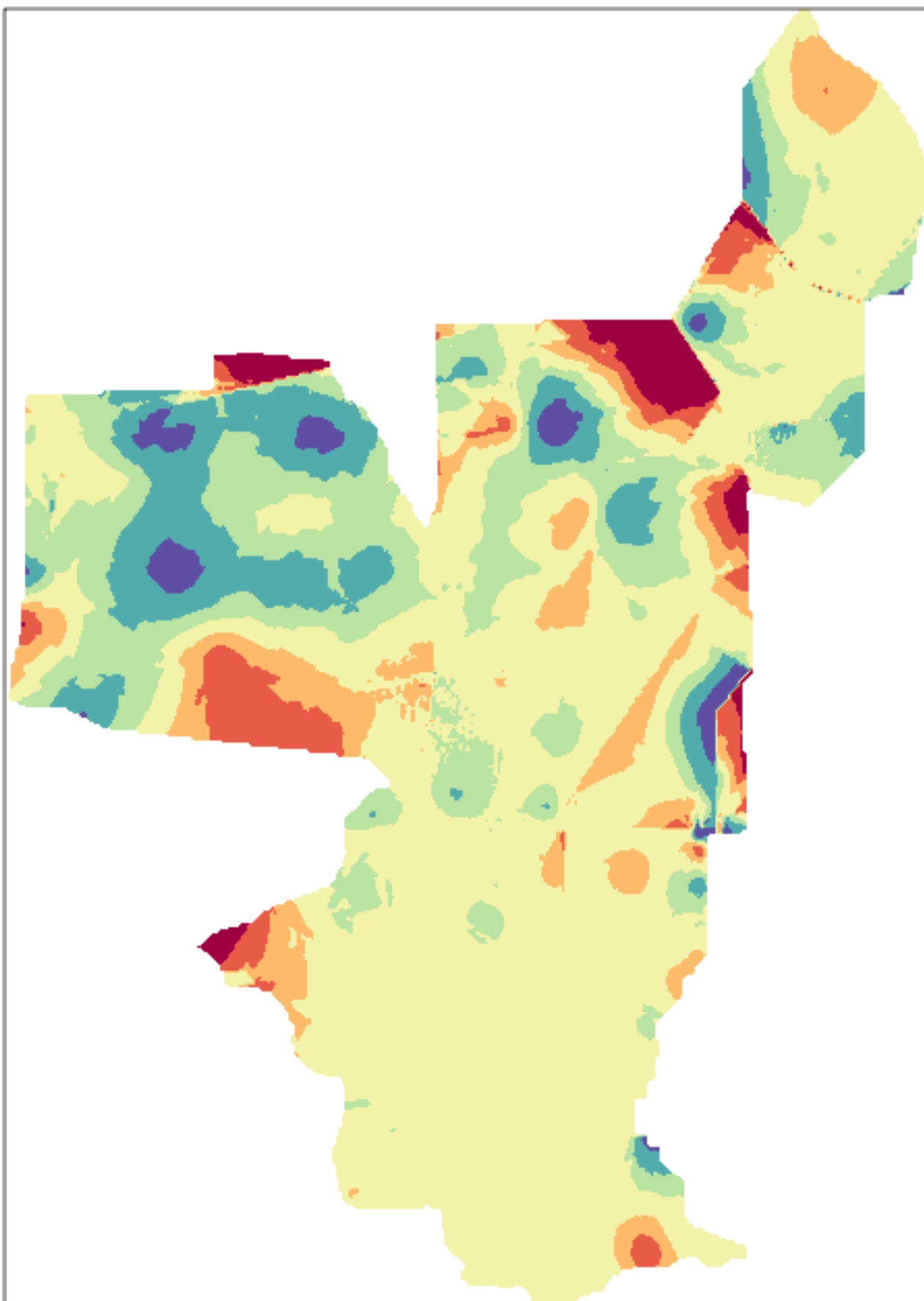
-5

-15

-30

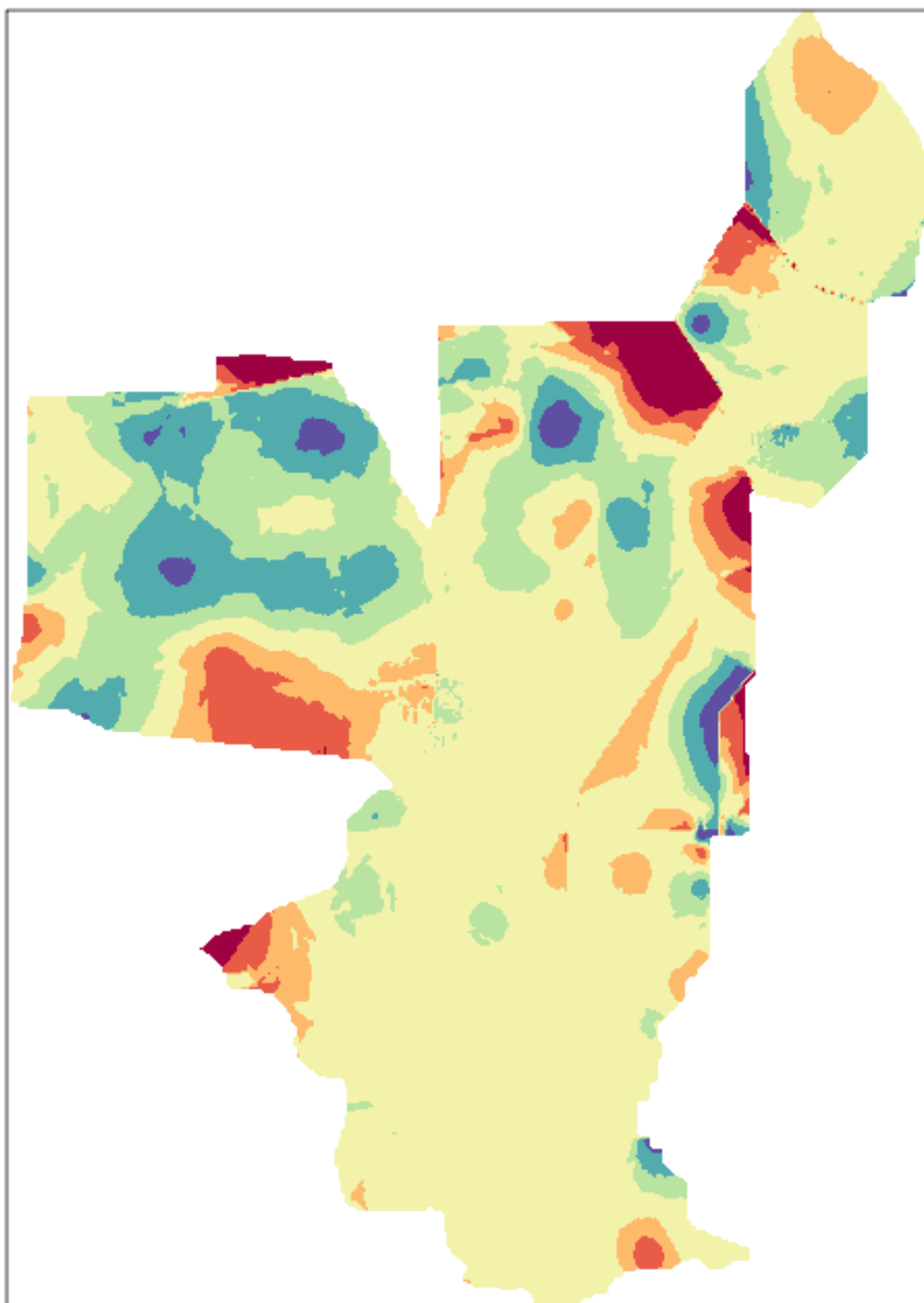
EDEN water-level difference maps (V2 - V1) for 05/08/2000

Diff.  
(cm)



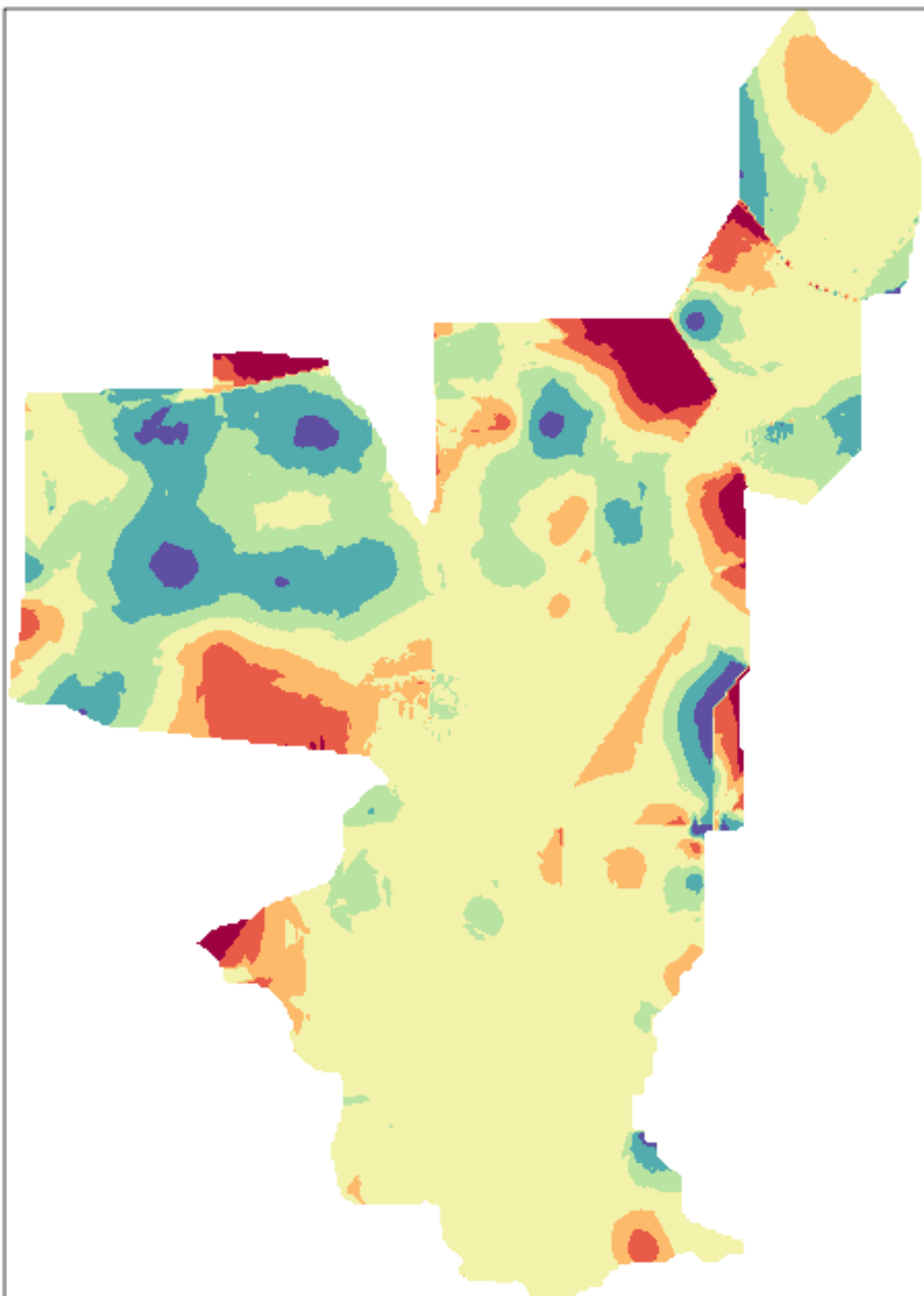
EDEN water-level difference maps (V2 - V1) for 05/09/2000

Diff.  
(cm)



EDEN water-level difference maps (V2 - V1) for 05/10/2000

Diff.  
(cm)



30

15

5

0

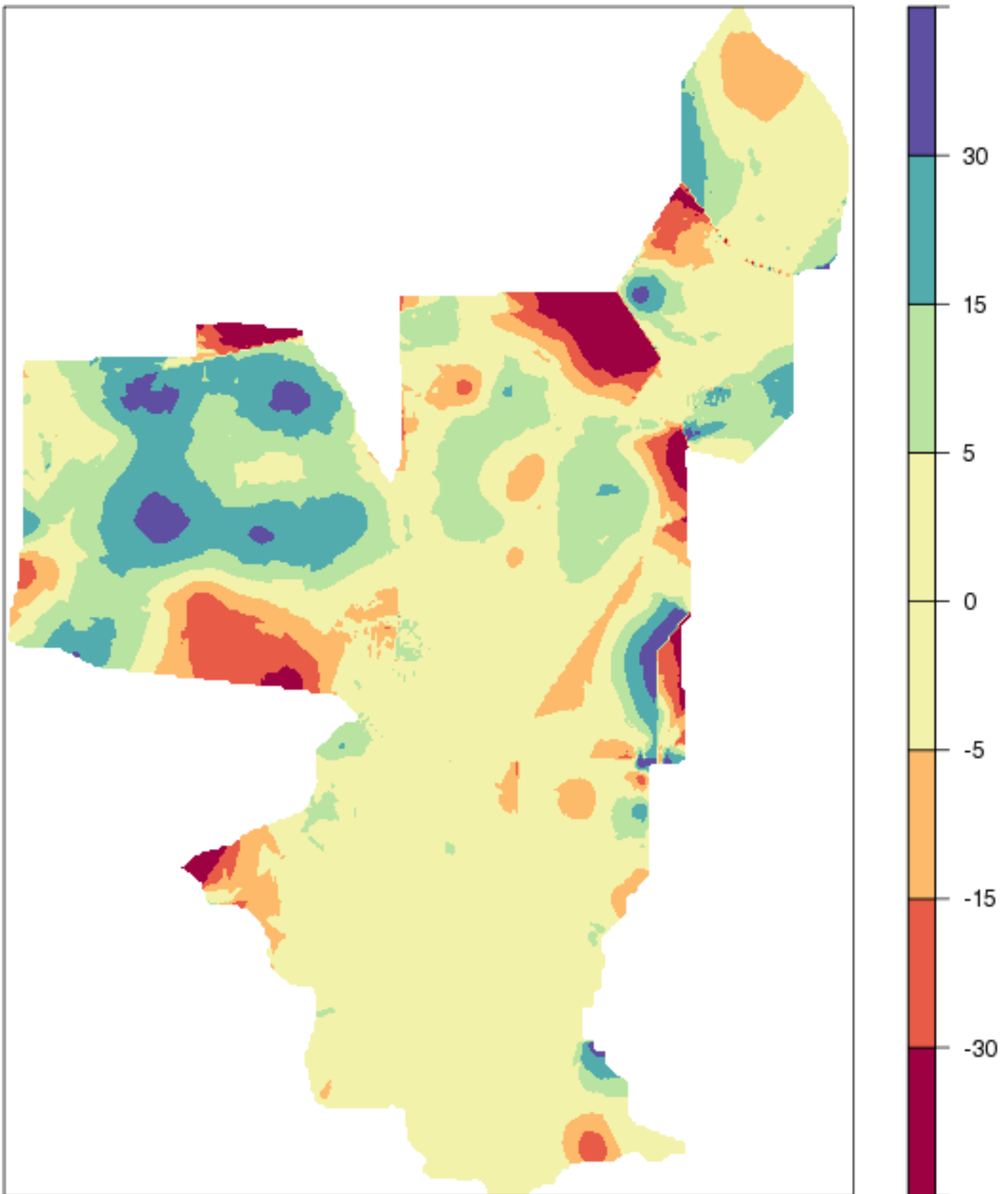
-5

-15

-30

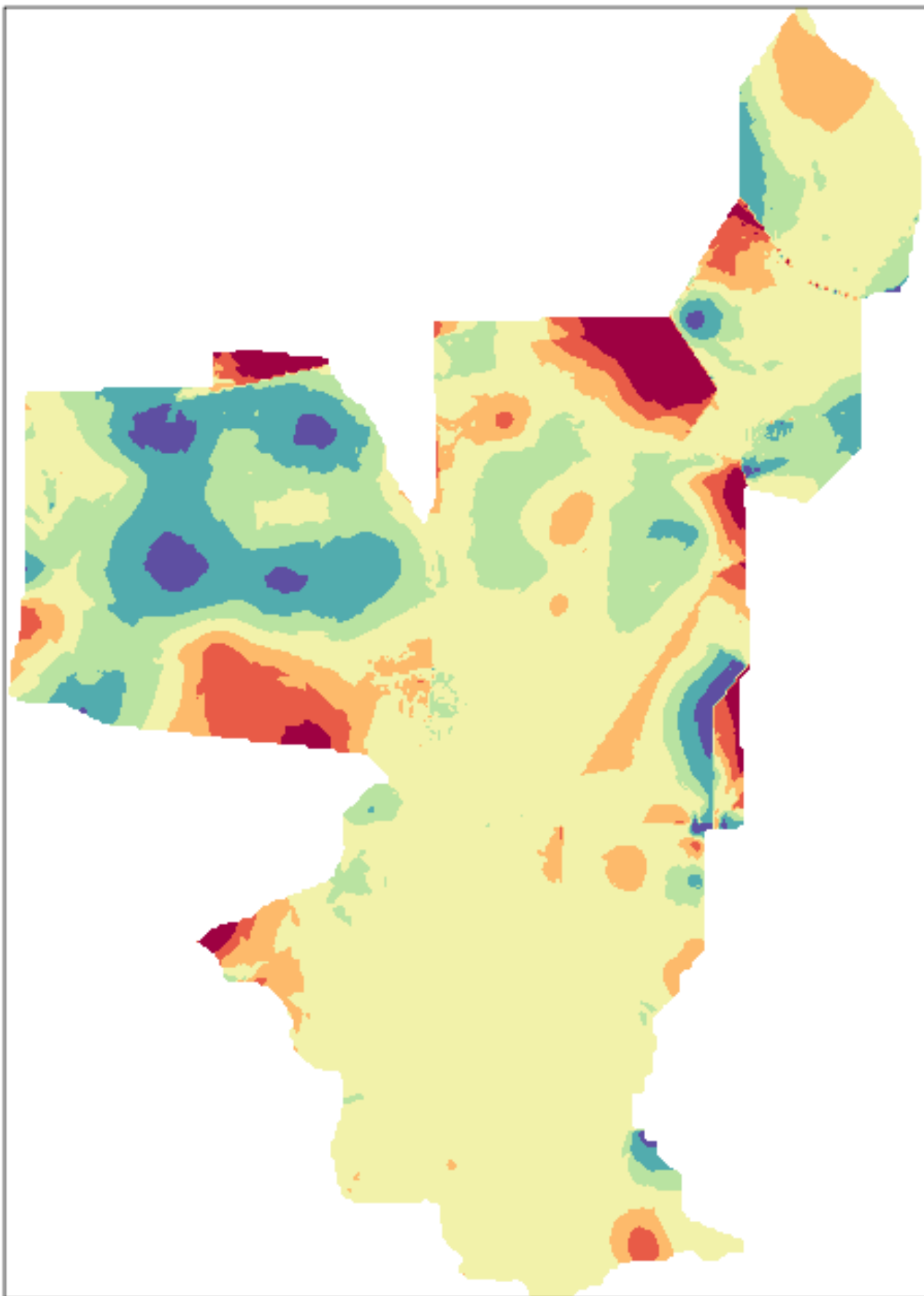


EDEN water-level difference maps (V2 - V1) for 05/11/2000



EDEN water-level difference maps (V2 - V1) for 05/12/2000

Diff.  
(cm)



30

15

5

0

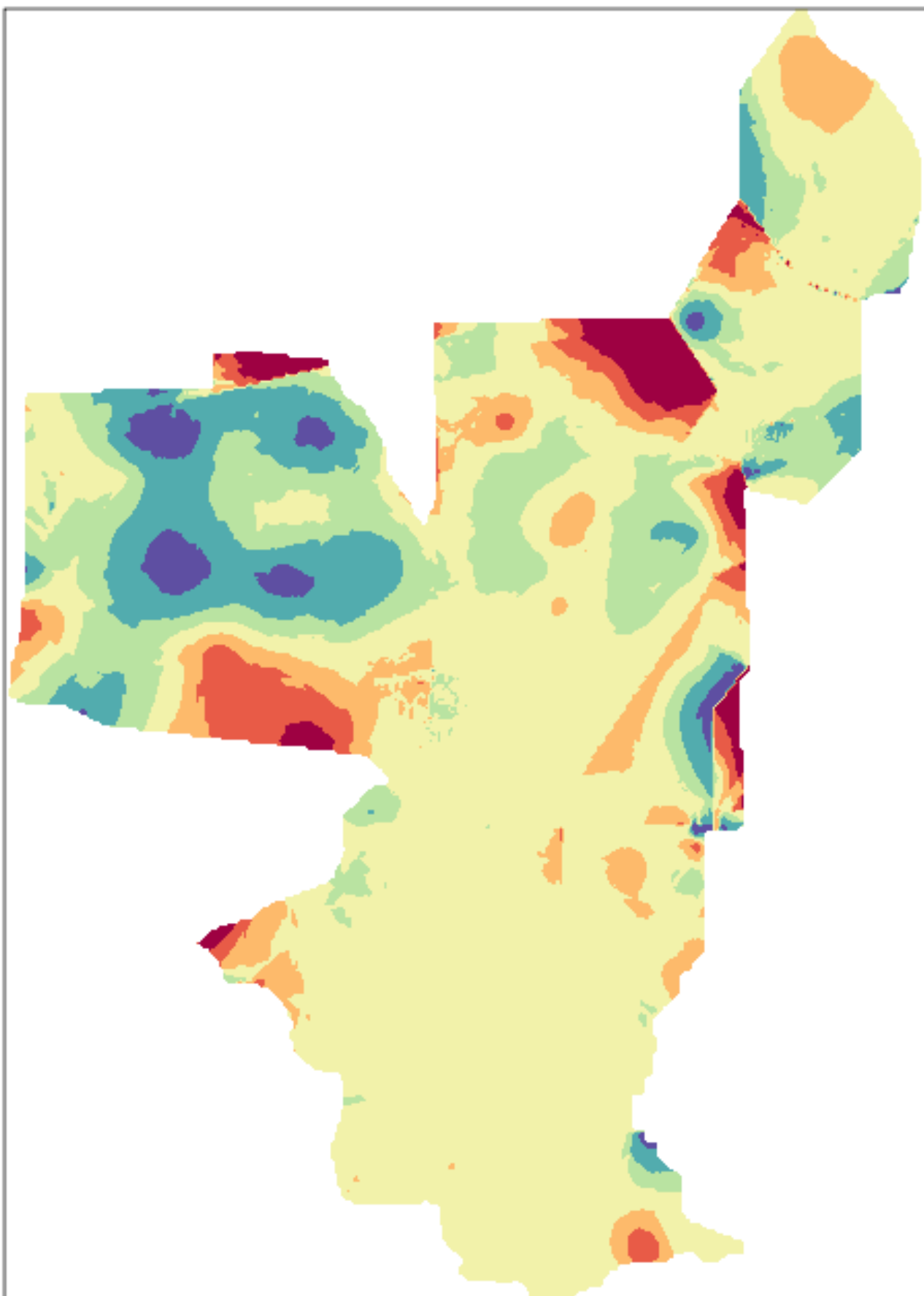
-5

-15

-30

EDEN water-level difference maps (V2 - V1) for 05/13/2000

Diff.  
(cm)



30

15

5

0

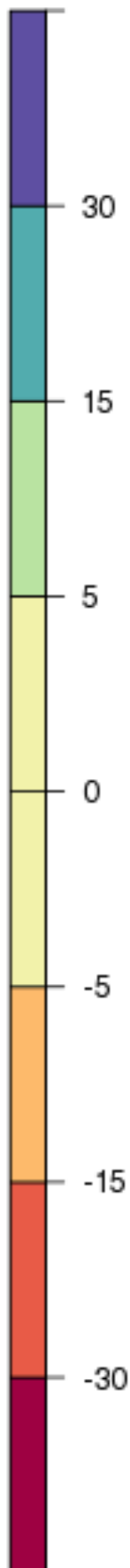
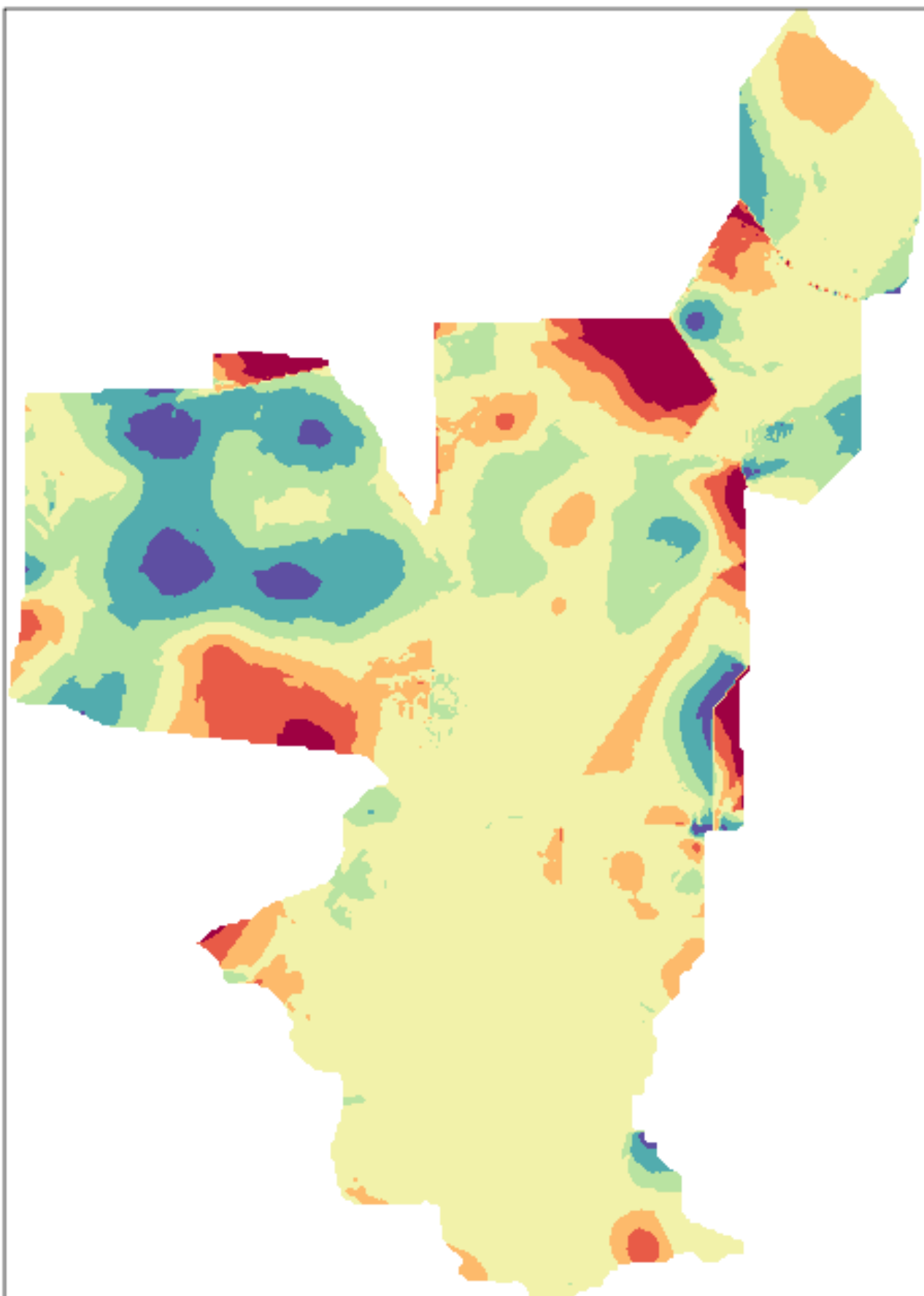
-5

-15

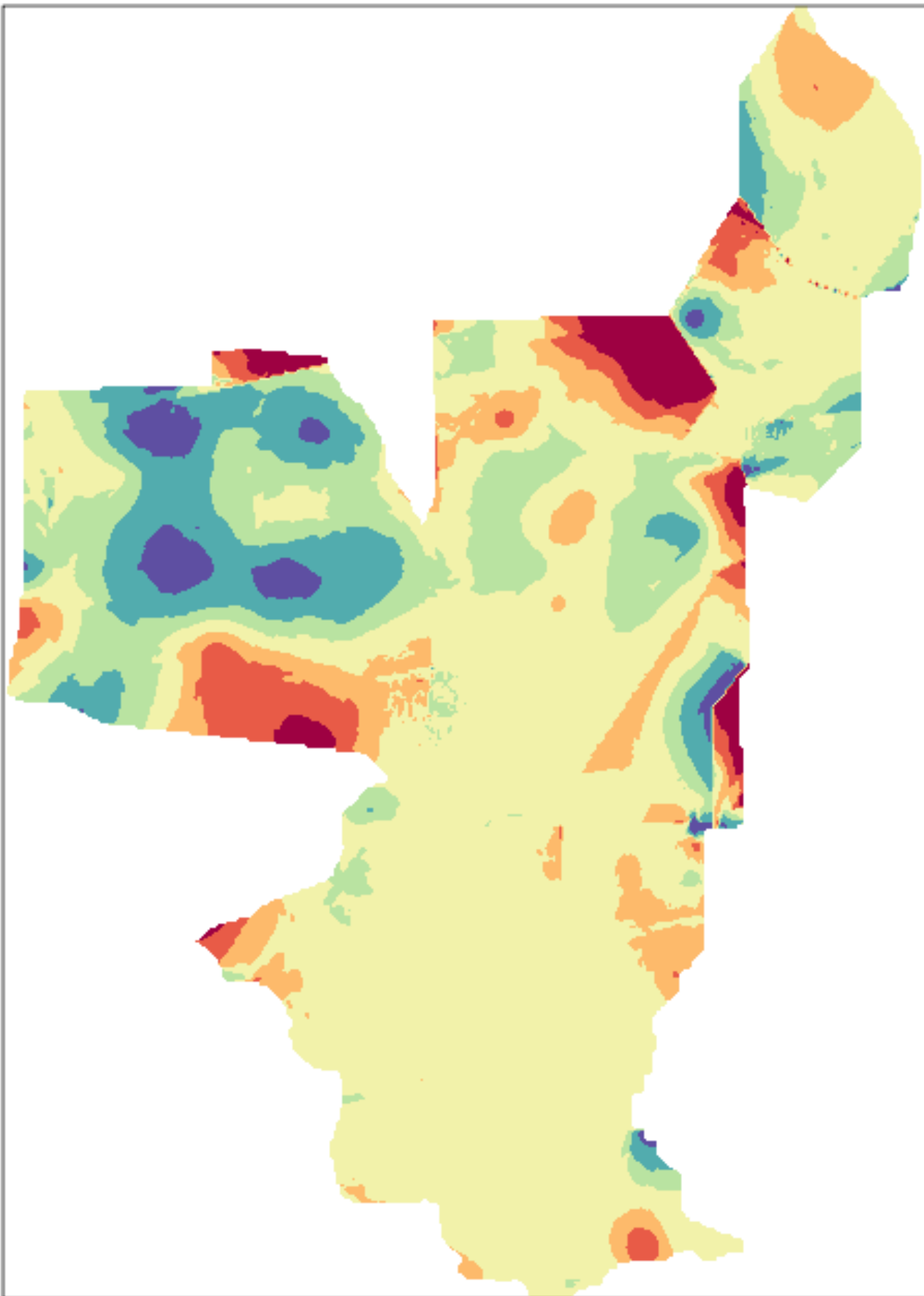
-30

EDEN water-level difference maps (V2 - V1) for 05/14/2000

Diff.  
(cm)



EDEN water-level difference maps (V2 - V1) for 05/15/2000



Diff.  
(cm)

30

15

5

0

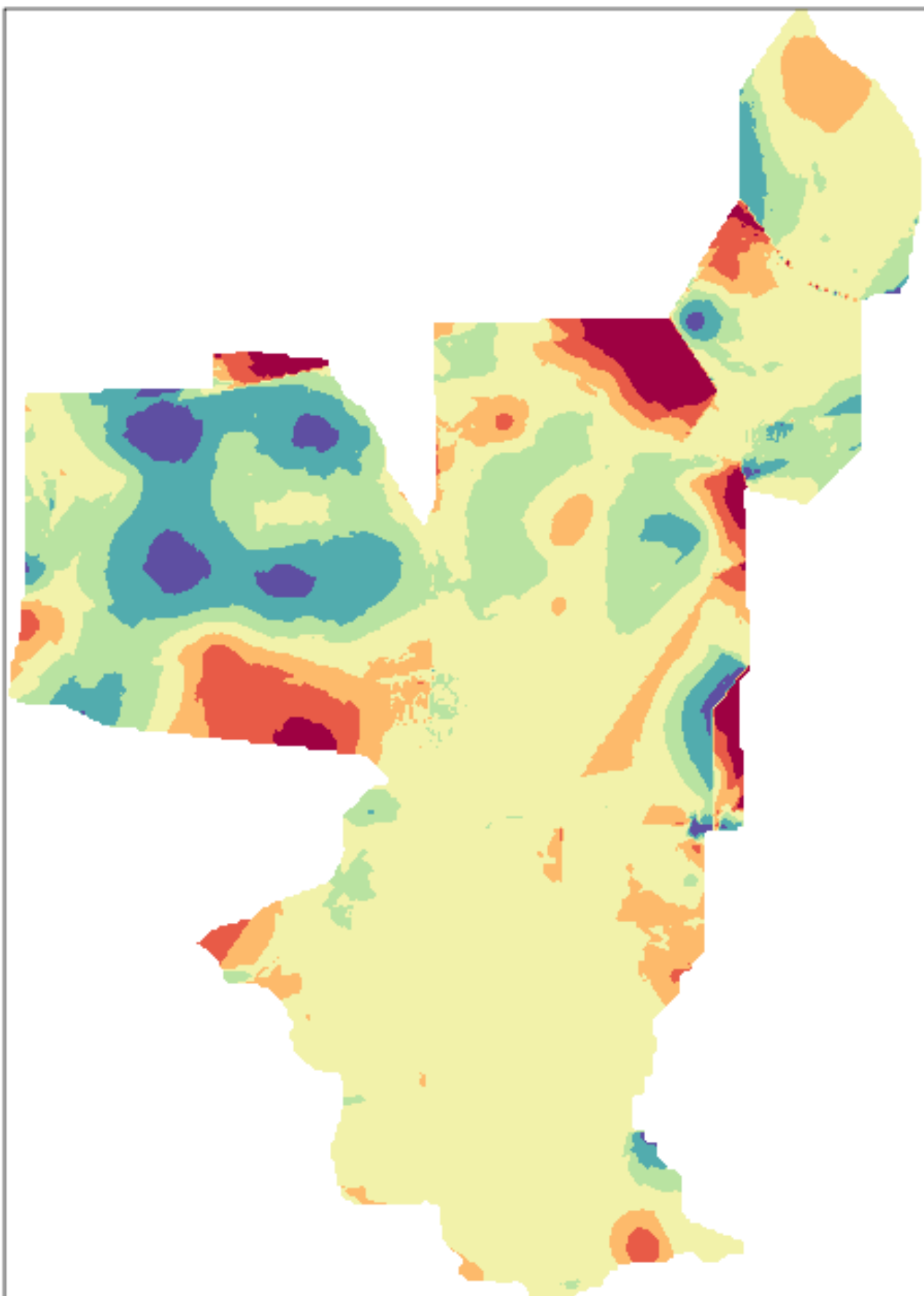
-5

-15

-30

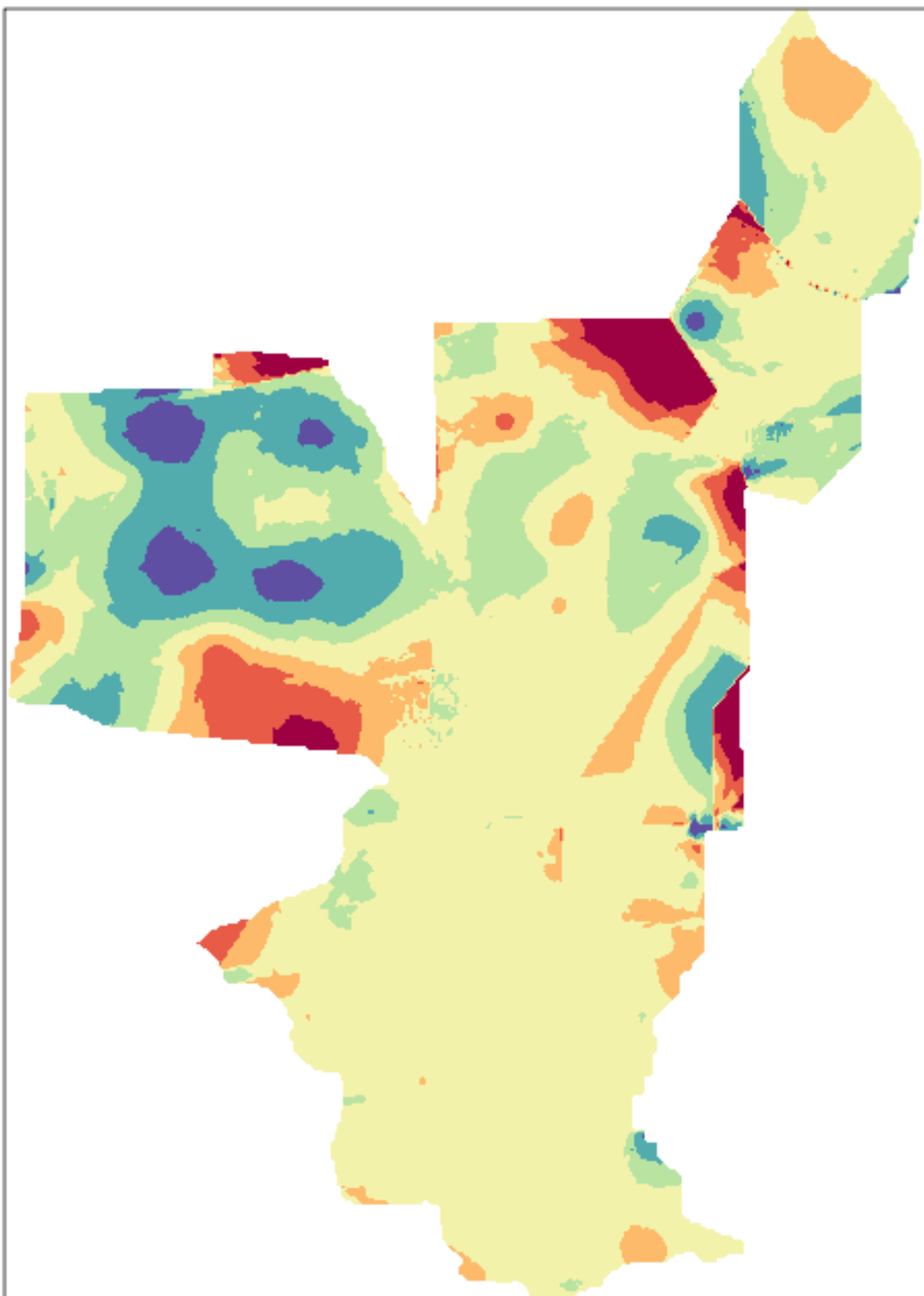
EDEN water-level difference maps (V2 - V1) for 05/16/2000

Diff.  
(cm)



EDEN water-level difference maps (V2 - V1) for 05/17/2000

Diff.  
(cm)



30

15

5

0

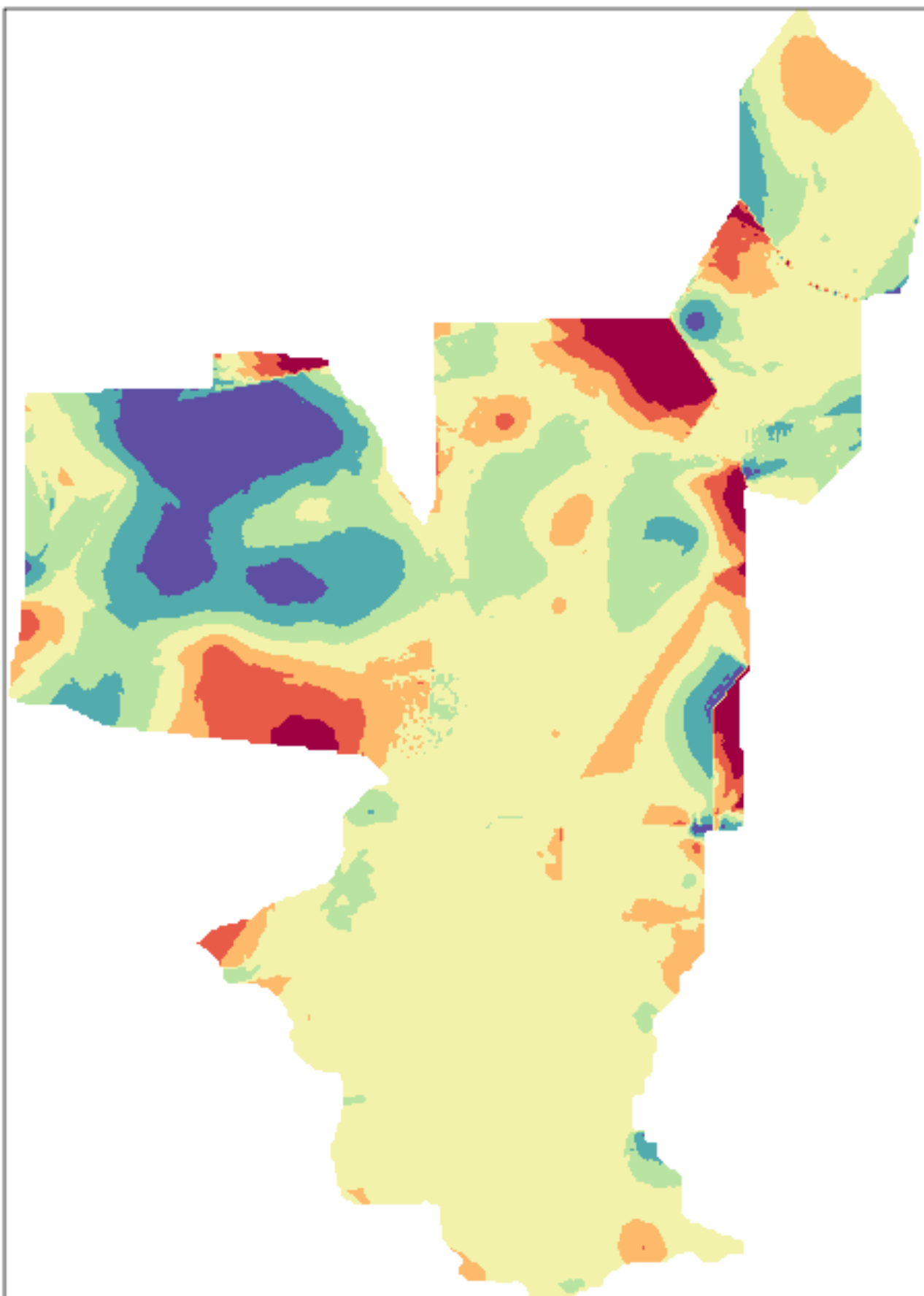
-5

-15

-30

EDEN water-level difference maps (V2 - V1) for 05/18/2000

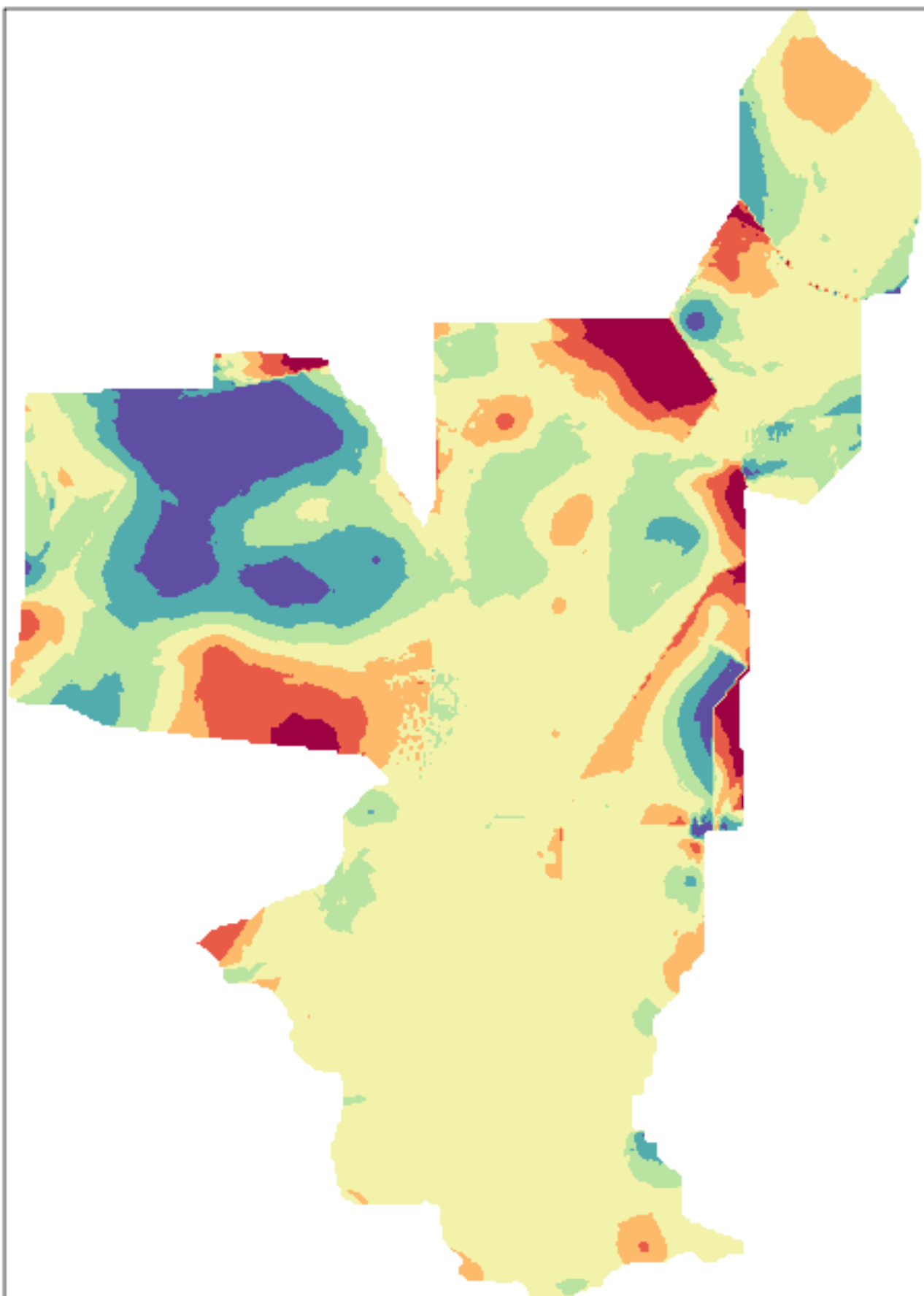
Diff.  
(cm)





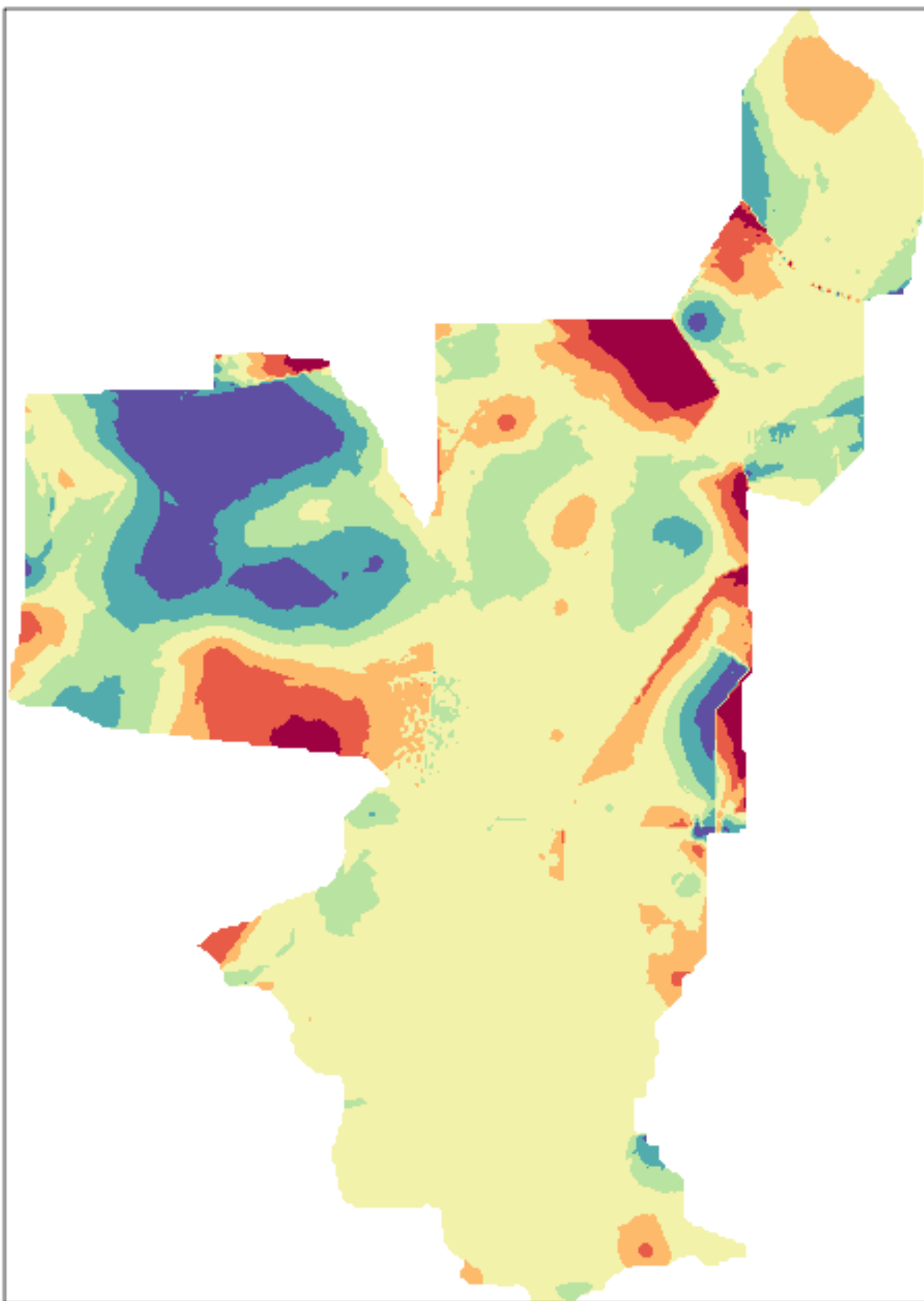
EDEN water-level difference maps (V2 - V1) for 05/19/2000

Diff.  
(cm)



EDEN water-level difference maps (V2 - V1) for 05/20/2000

Diff.  
(cm)



30

15

5

0

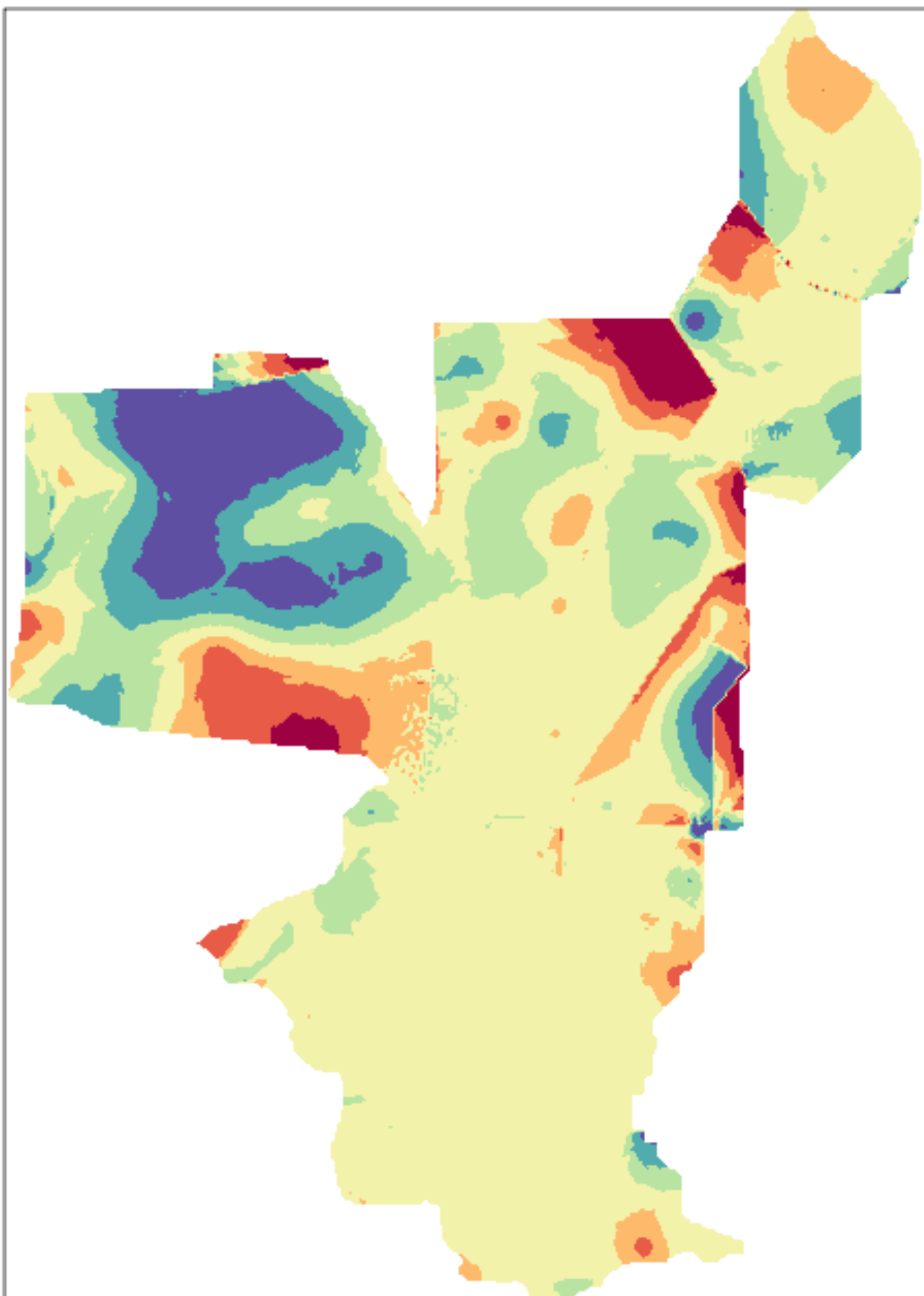
-5

-15

-30

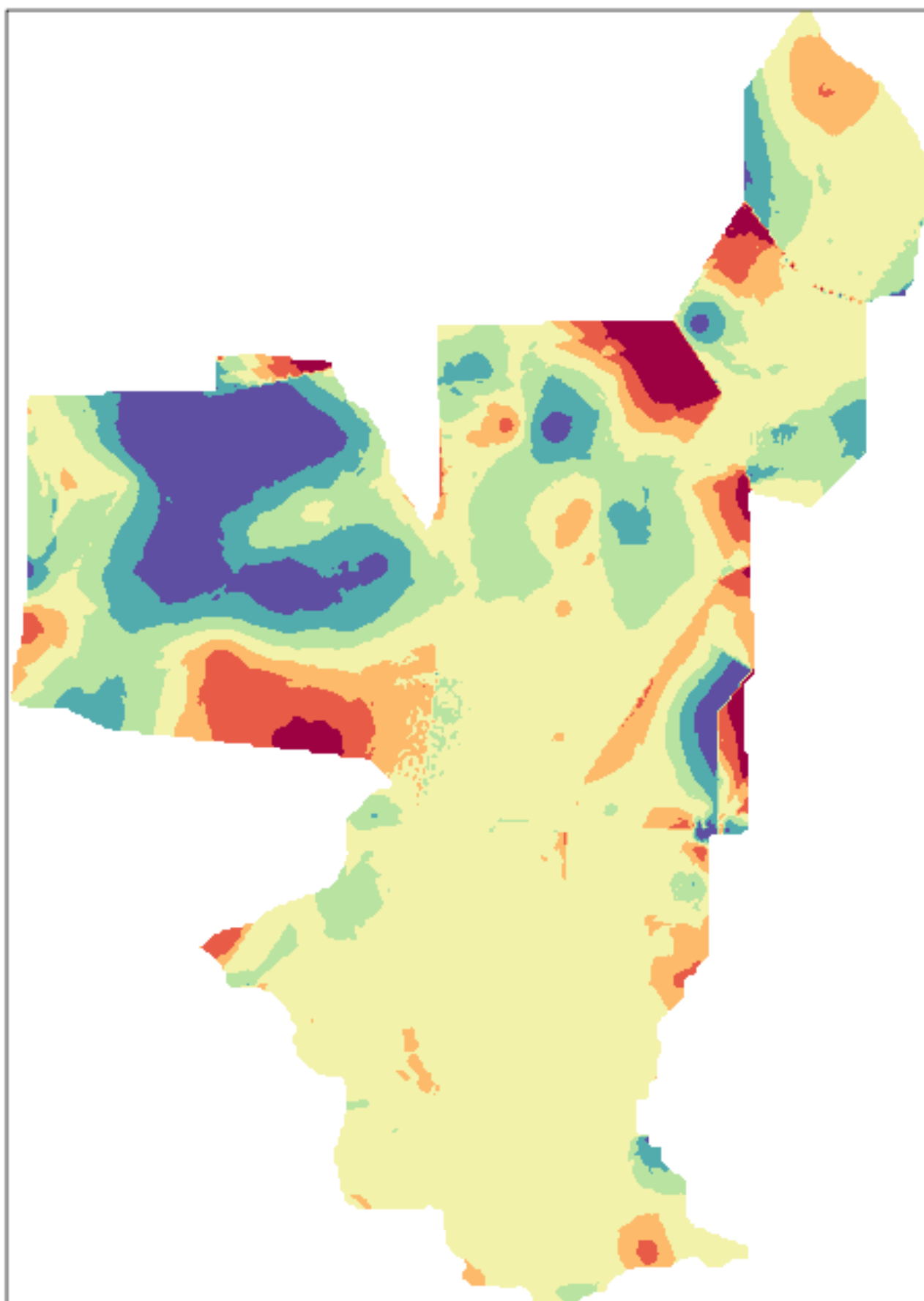
EDEN water-level difference maps (V2 - V1) for 05/21/2000

Diff.  
(cm)



EDEN water-level difference maps (V2 - V1) for 05/22/2000

Diff.  
(cm)



30

15

5

0

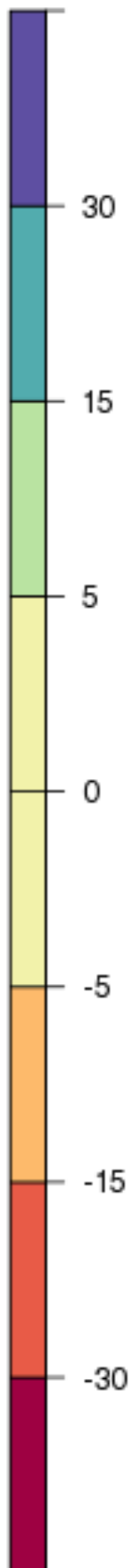
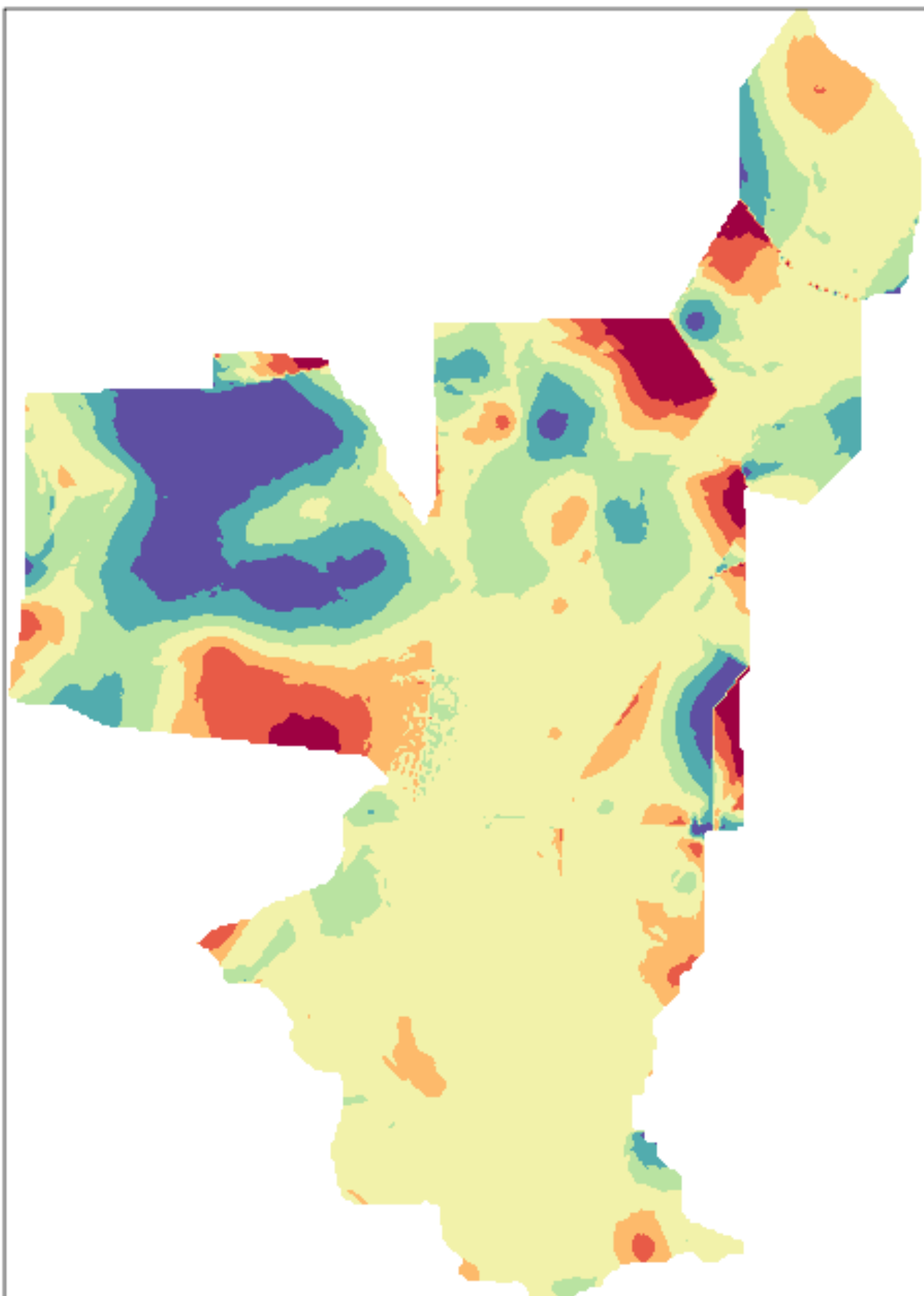
-5

-15

-30

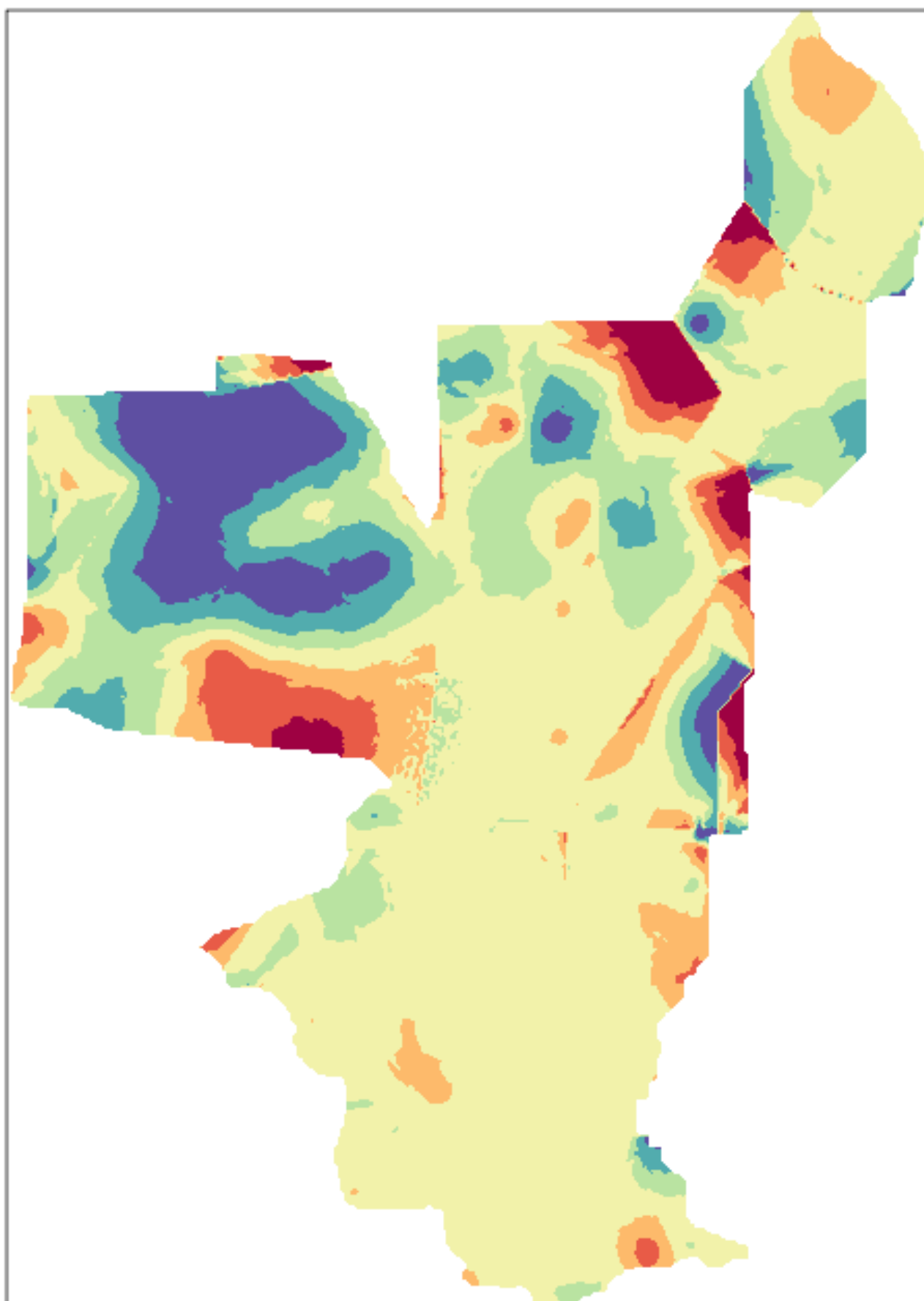
EDEN water-level difference maps (V2 - V1) for 05/23/2000

Diff.  
(cm)



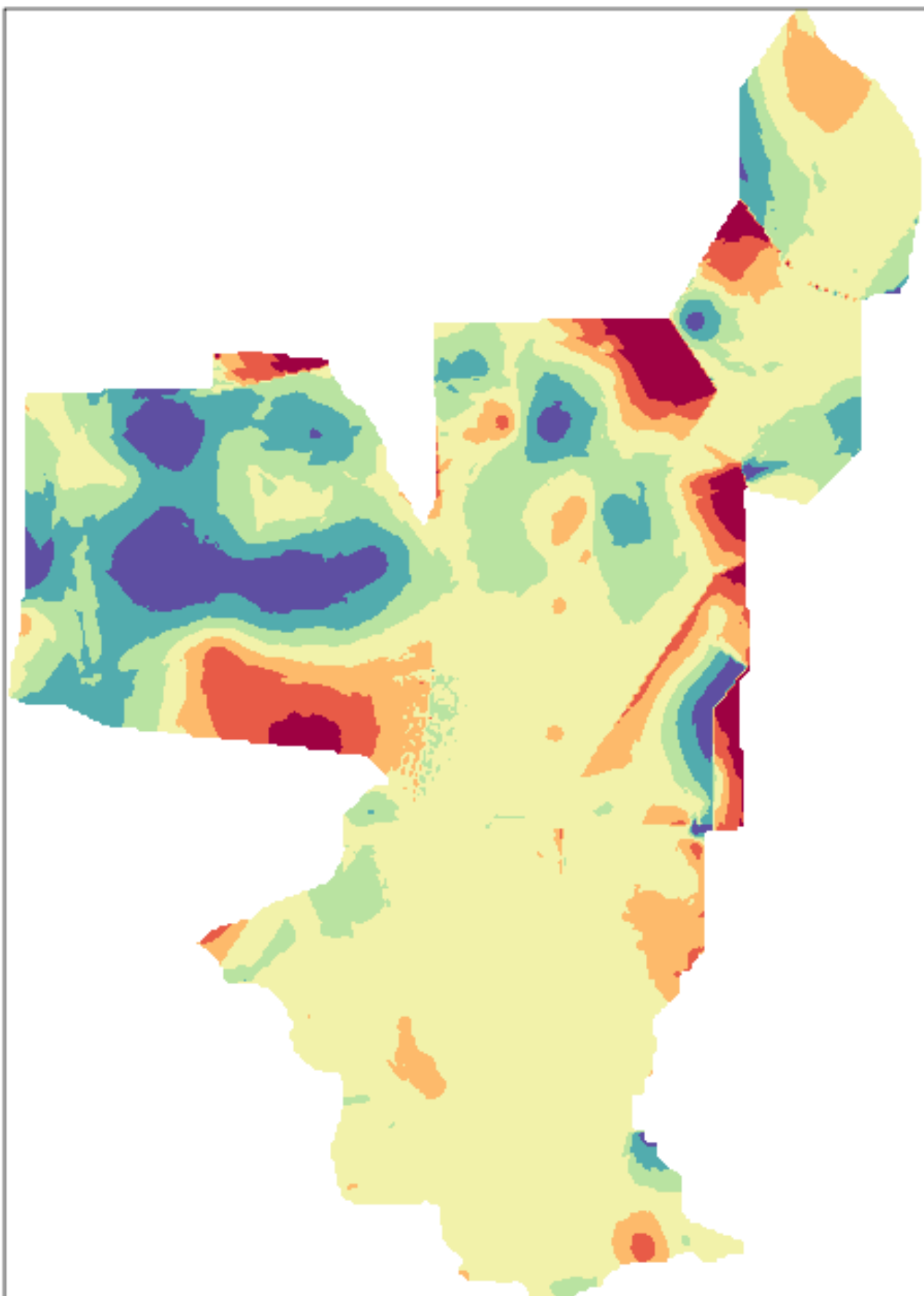
EDEN water-level difference maps (V2 - V1) for 05/24/2000

Diff.  
(cm)



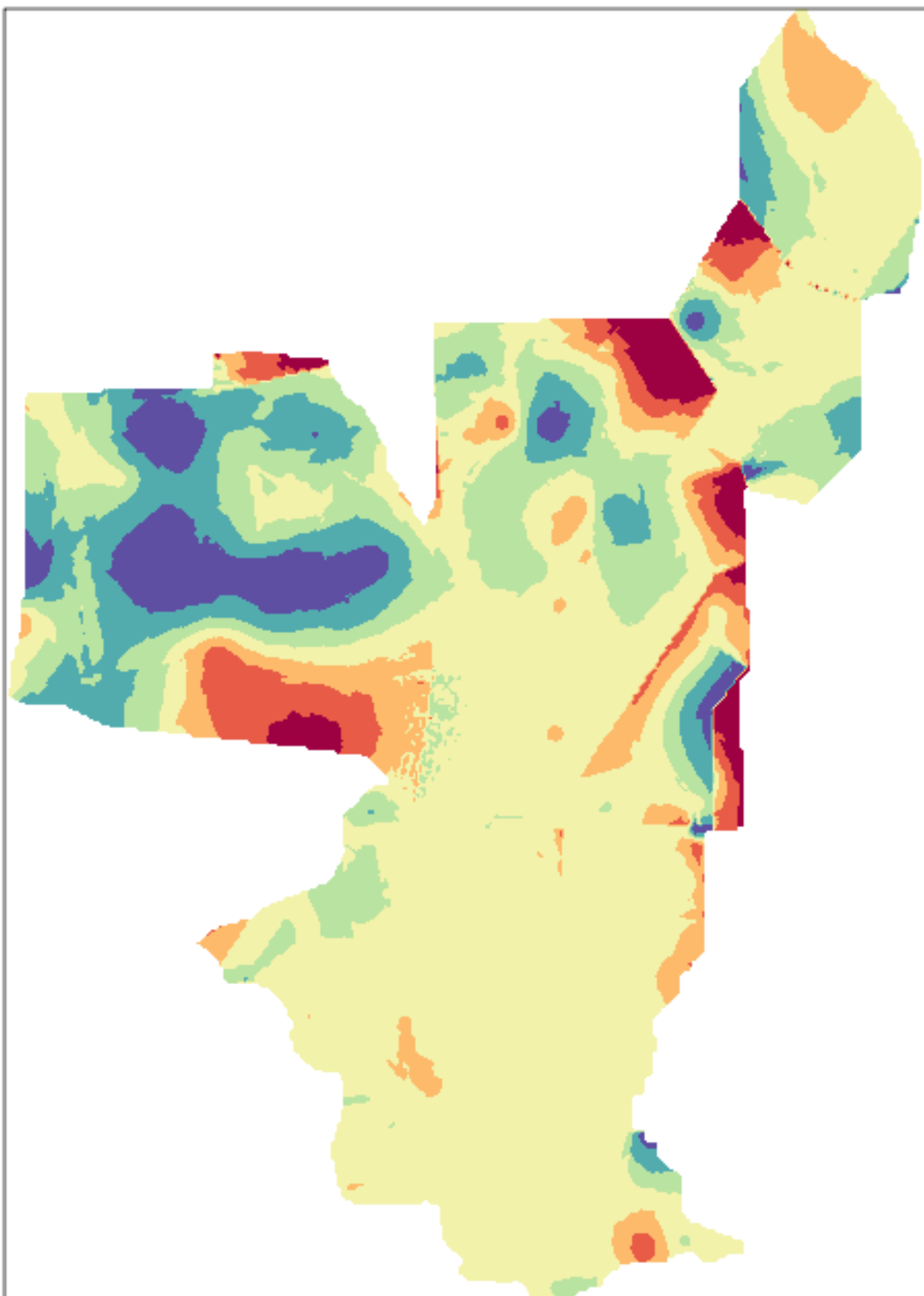
EDEN water-level difference maps (V2 - V1) for 05/25/2000

Diff.  
(cm)



EDEN water-level difference maps (V2 - V1) for 05/26/2000

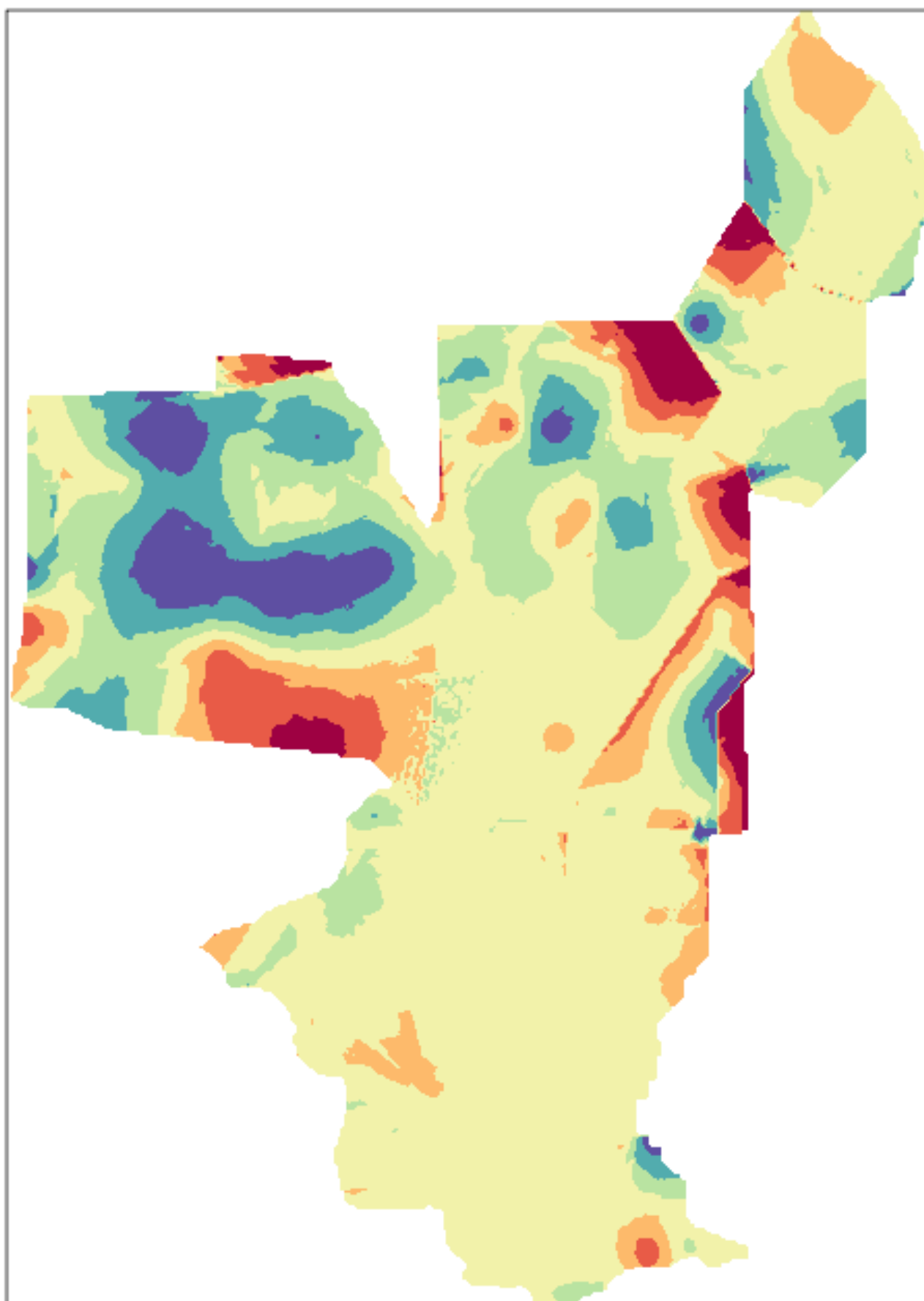
Diff.  
(cm)





EDEN water-level difference maps (V2 - V1) for 05/27/2000

Diff.  
(cm)



30

15

5

0

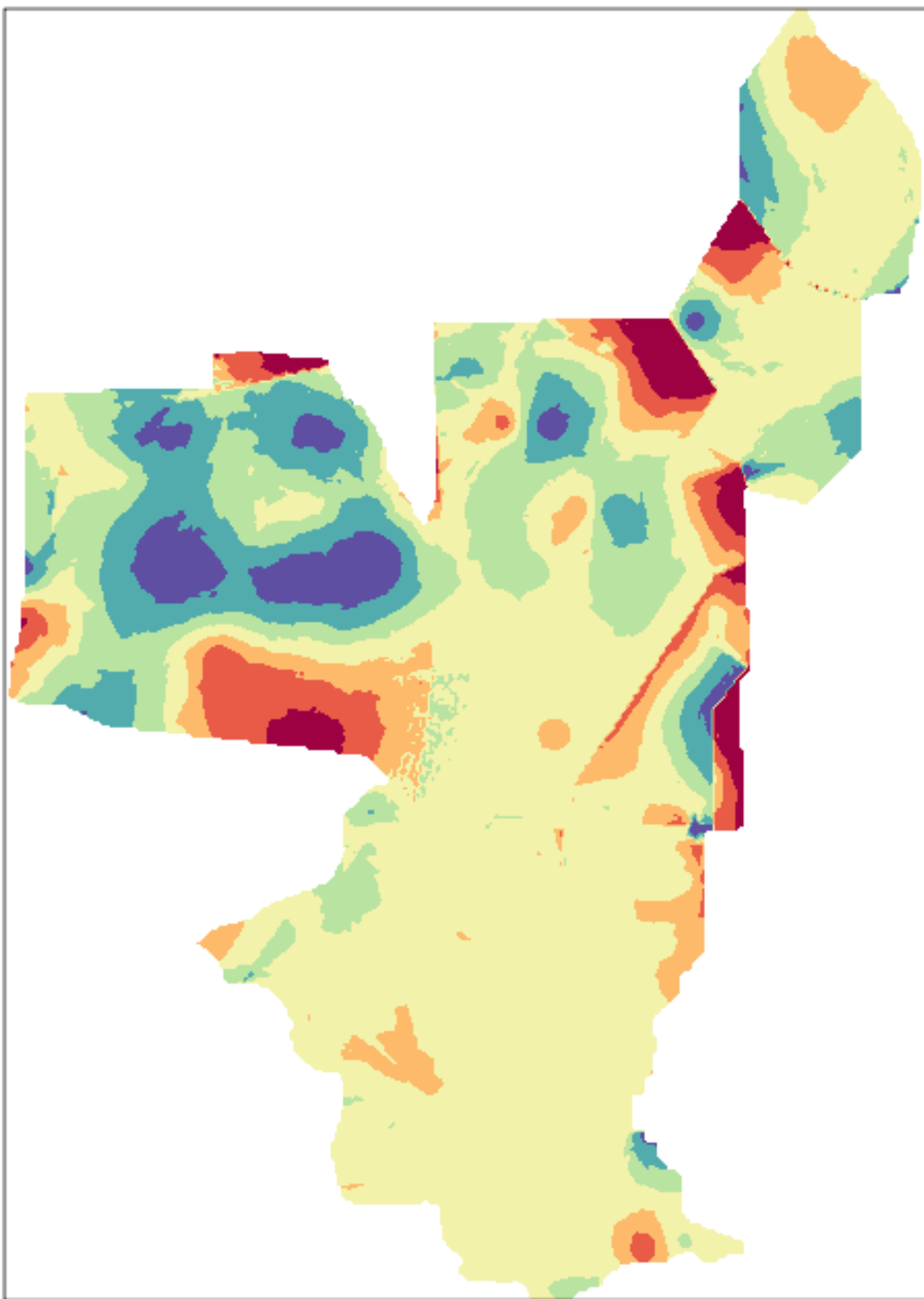
-5

-15

-30

EDEN water-level difference maps (V2 - V1) for 05/28/2000

Diff.  
(cm)



30

15

5

0

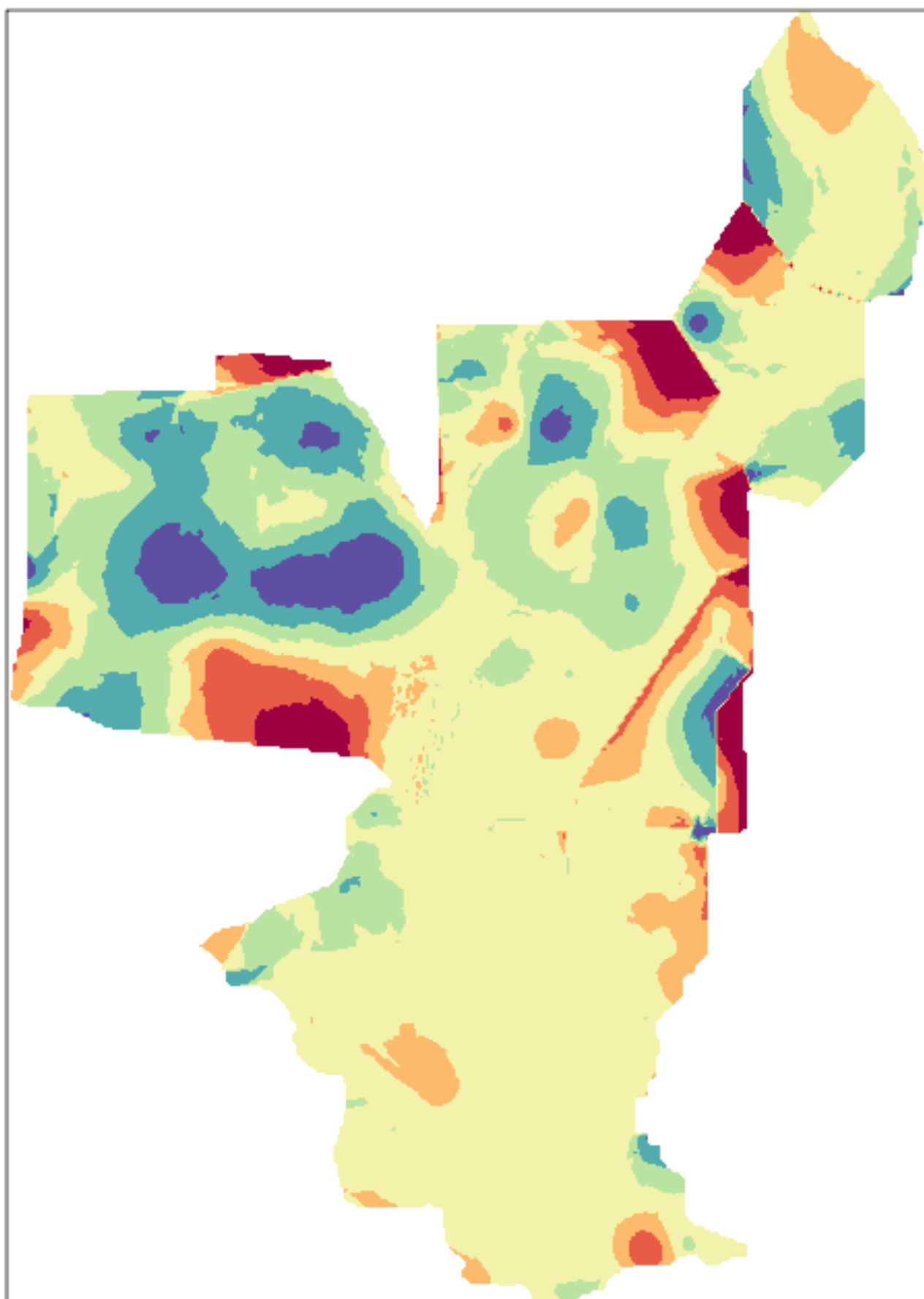
-5

-15

-30

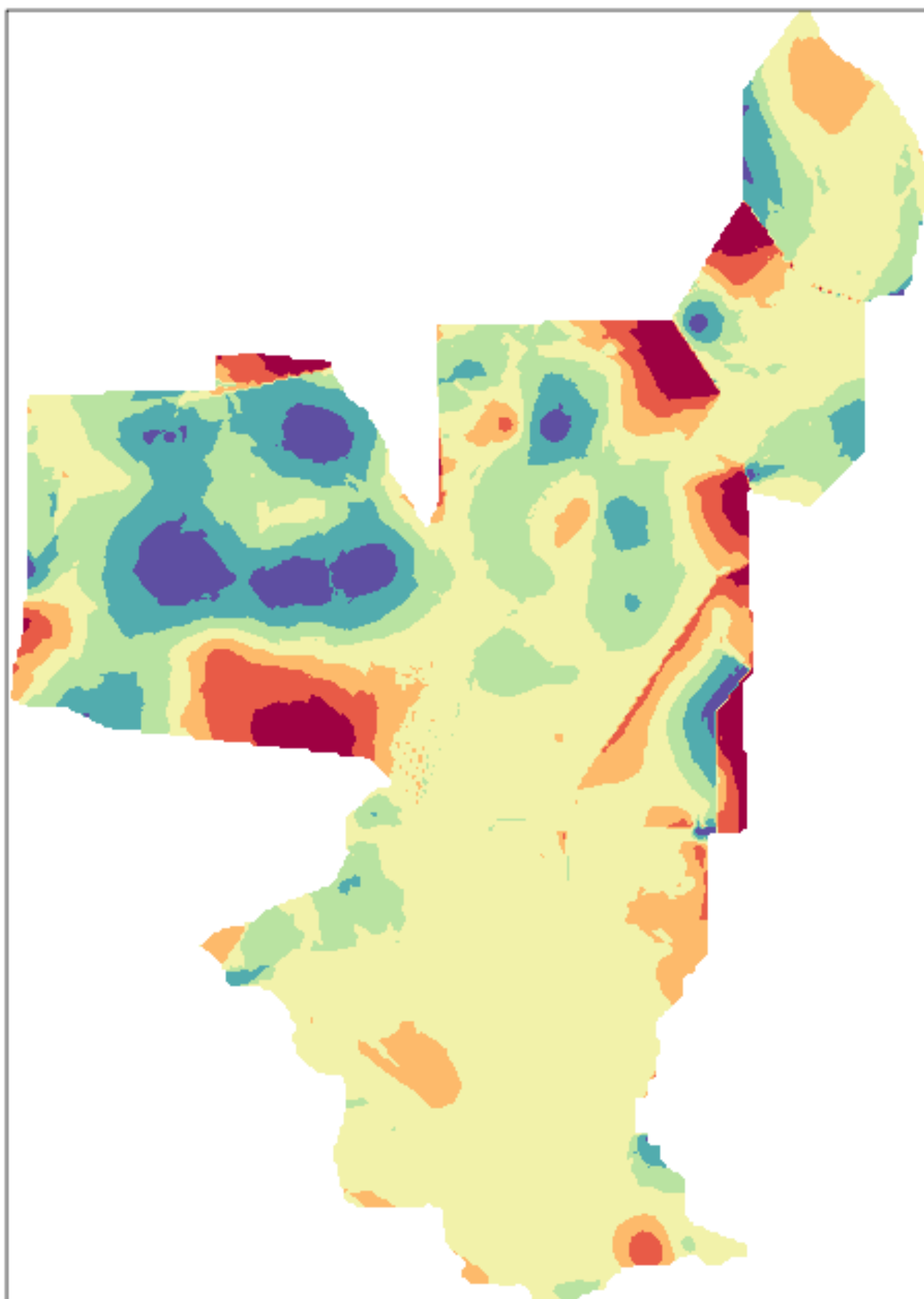
EDEN water-level difference maps (V2 - V1) for 05/29/2000

Diff.  
(cm)



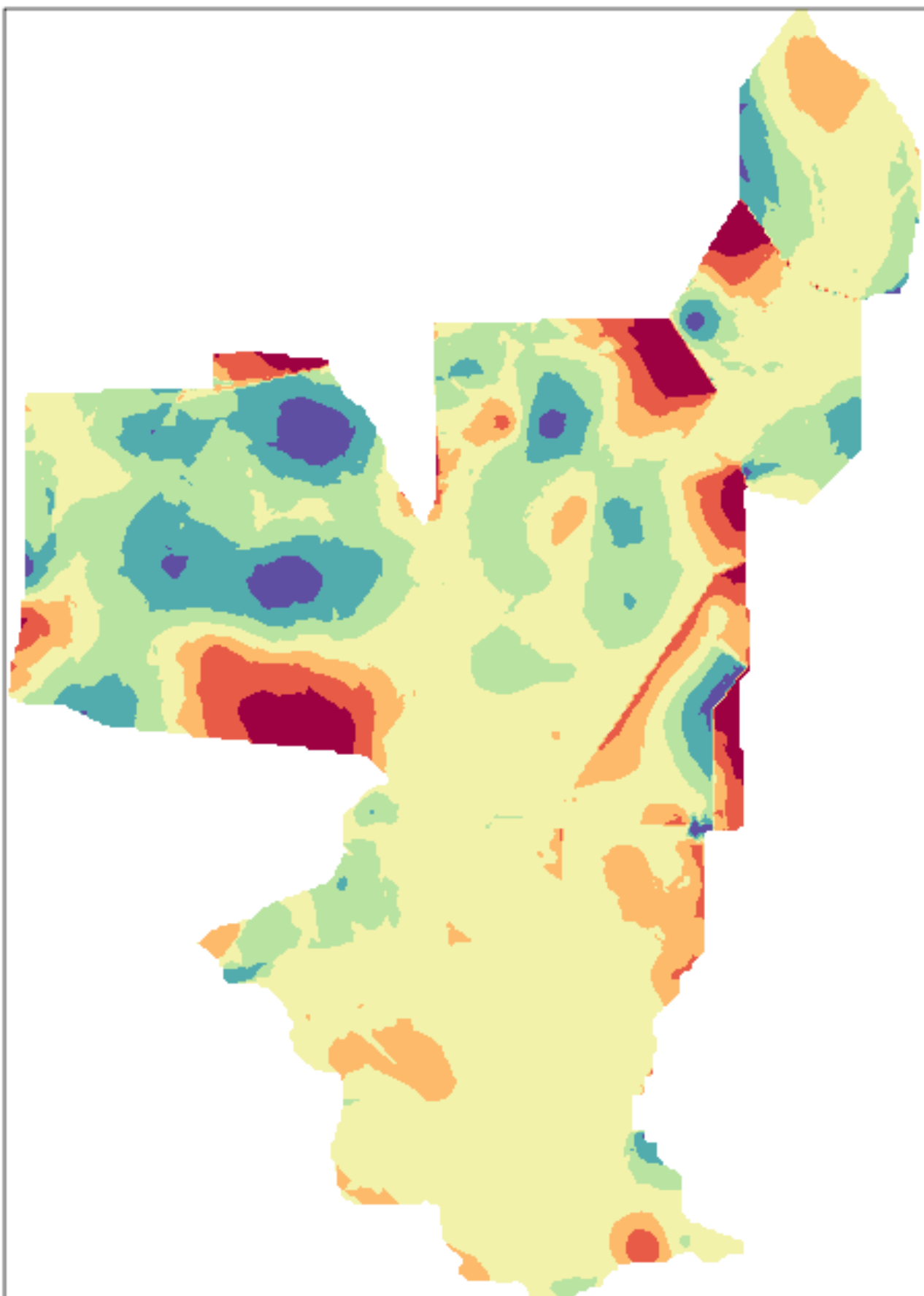
EDEN water-level difference maps (V2 - V1) for 05/30/2000

Diff.  
(cm)



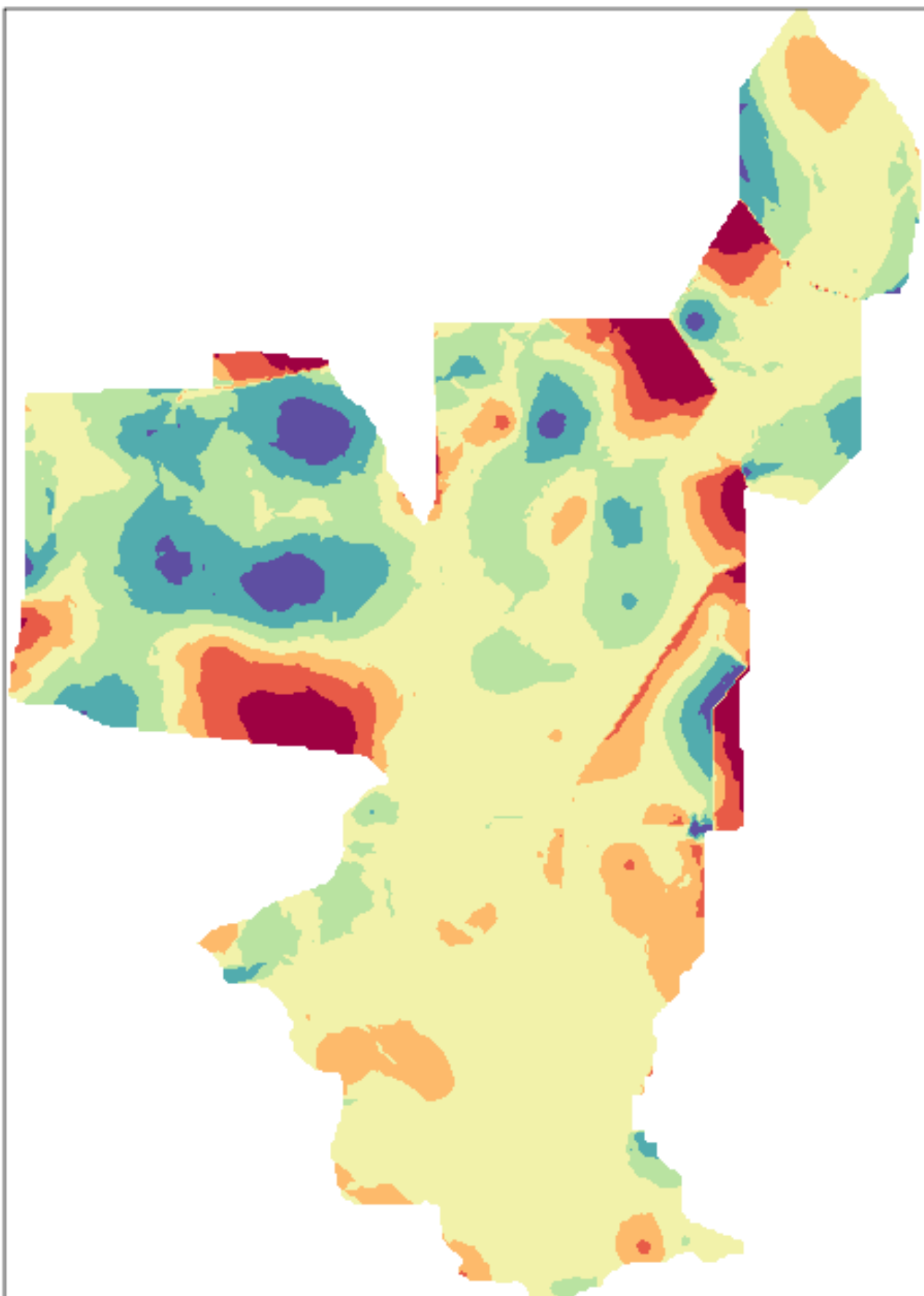
EDEN water-level difference maps (V2 - V1) for 05/31/2000

Diff.  
(cm)



EDEN water-level difference maps (V2 - V1) for 06/01/2000

Diff.  
(cm)



30

15

5

0

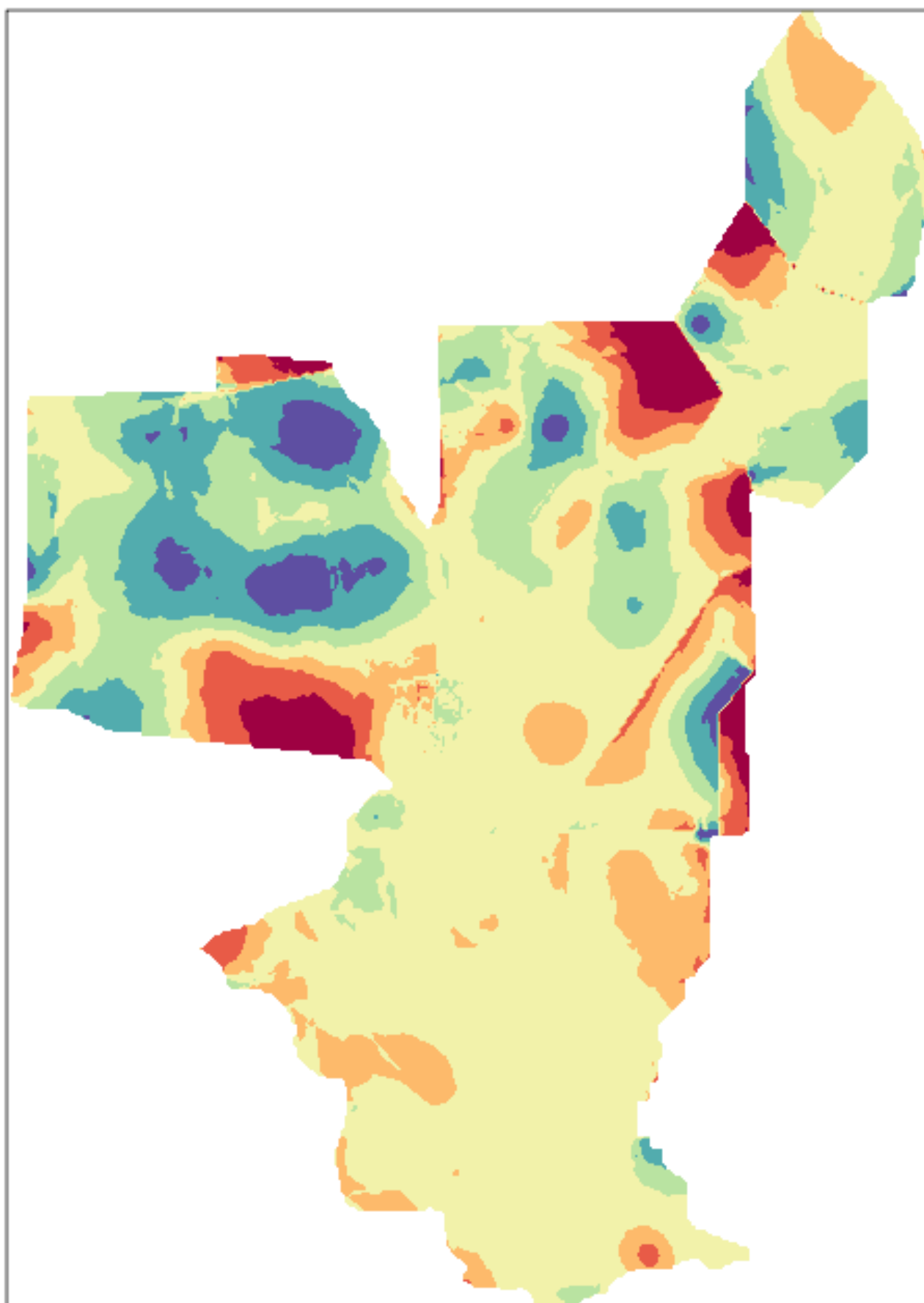
-5

-15

-30

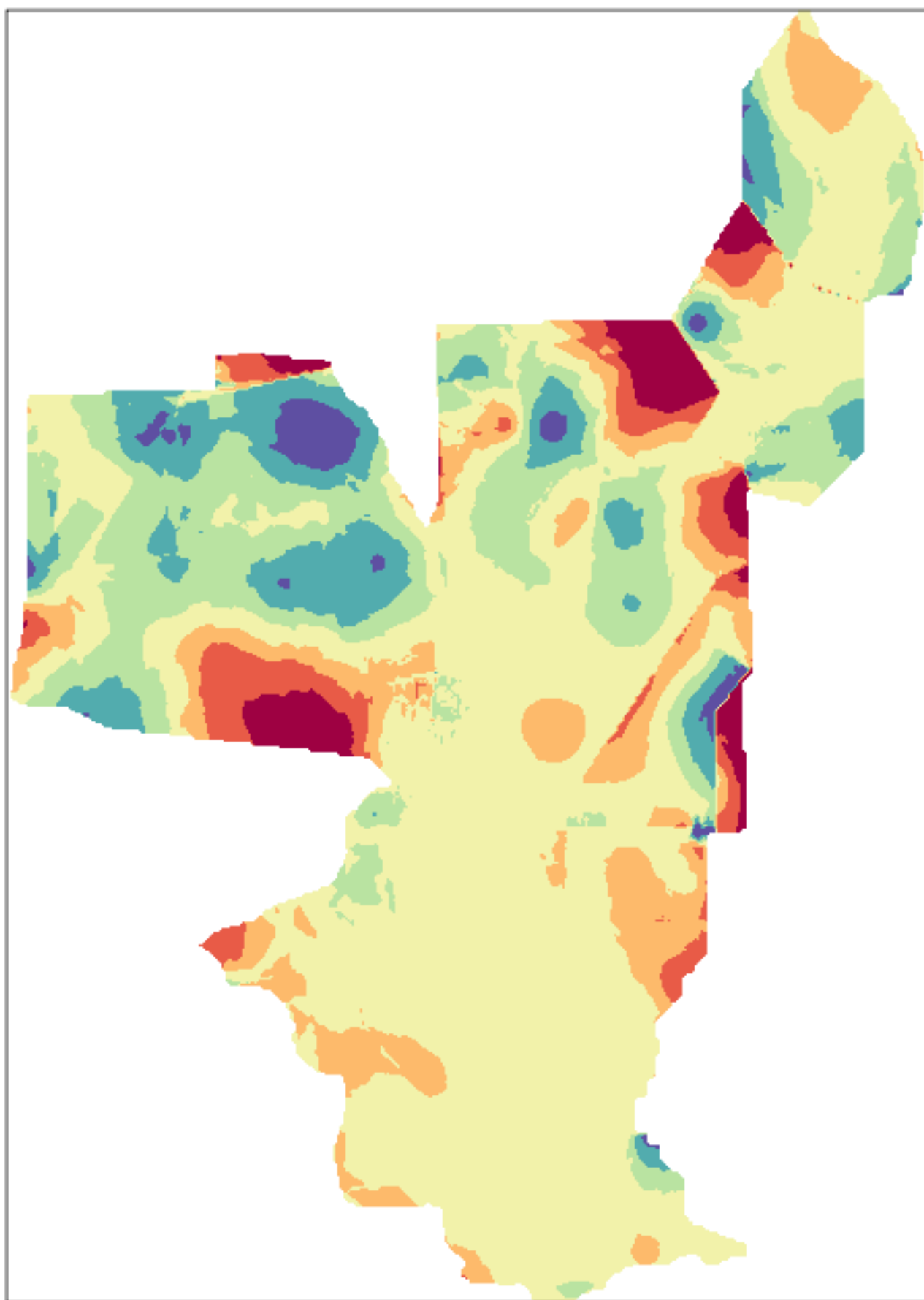
EDEN water-level difference maps (V2 - V1) for 06/02/2000

Diff.  
(cm)



EDEN water-level difference maps (V2 - V1) for 06/03/2000

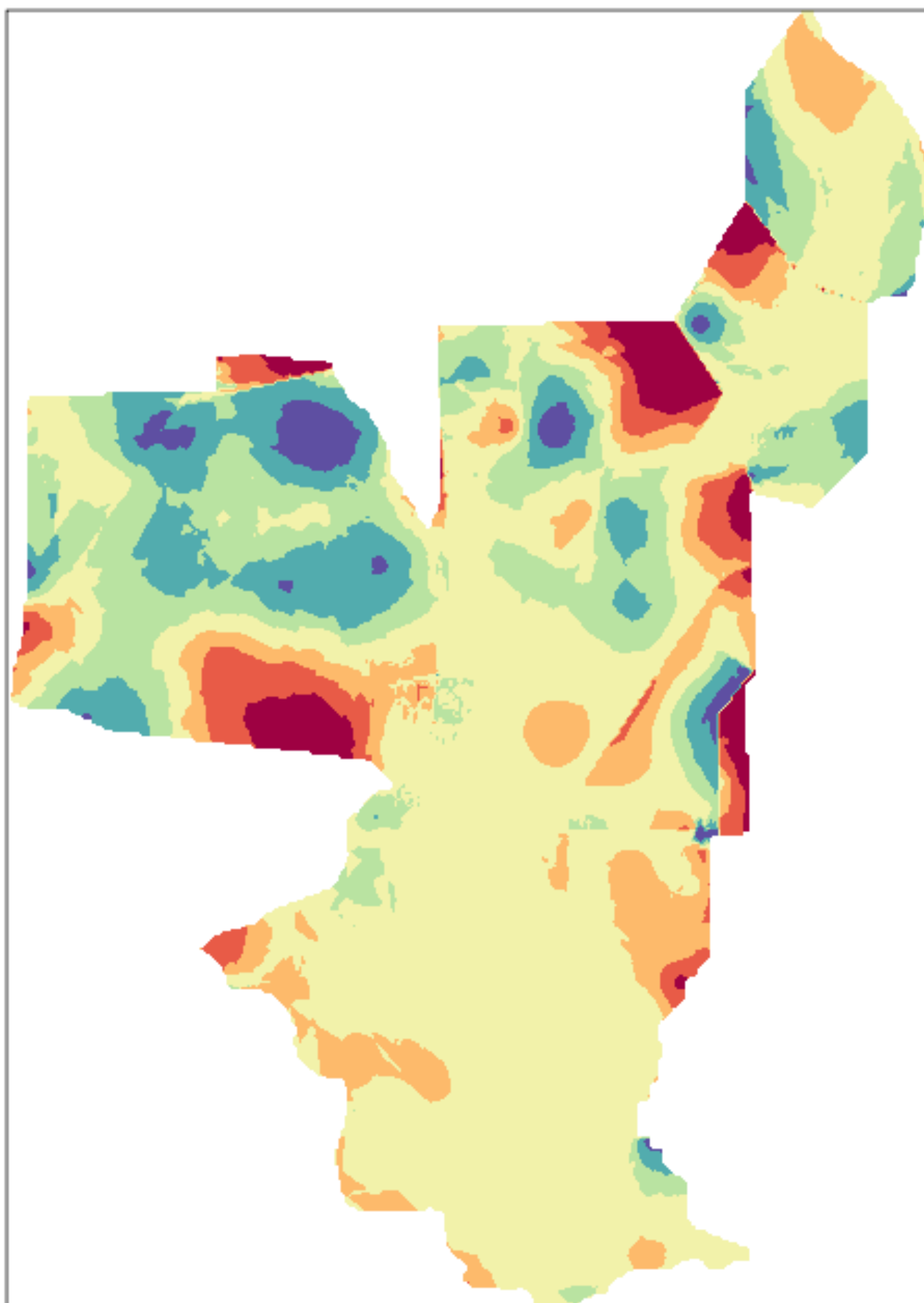
Diff.  
(cm)





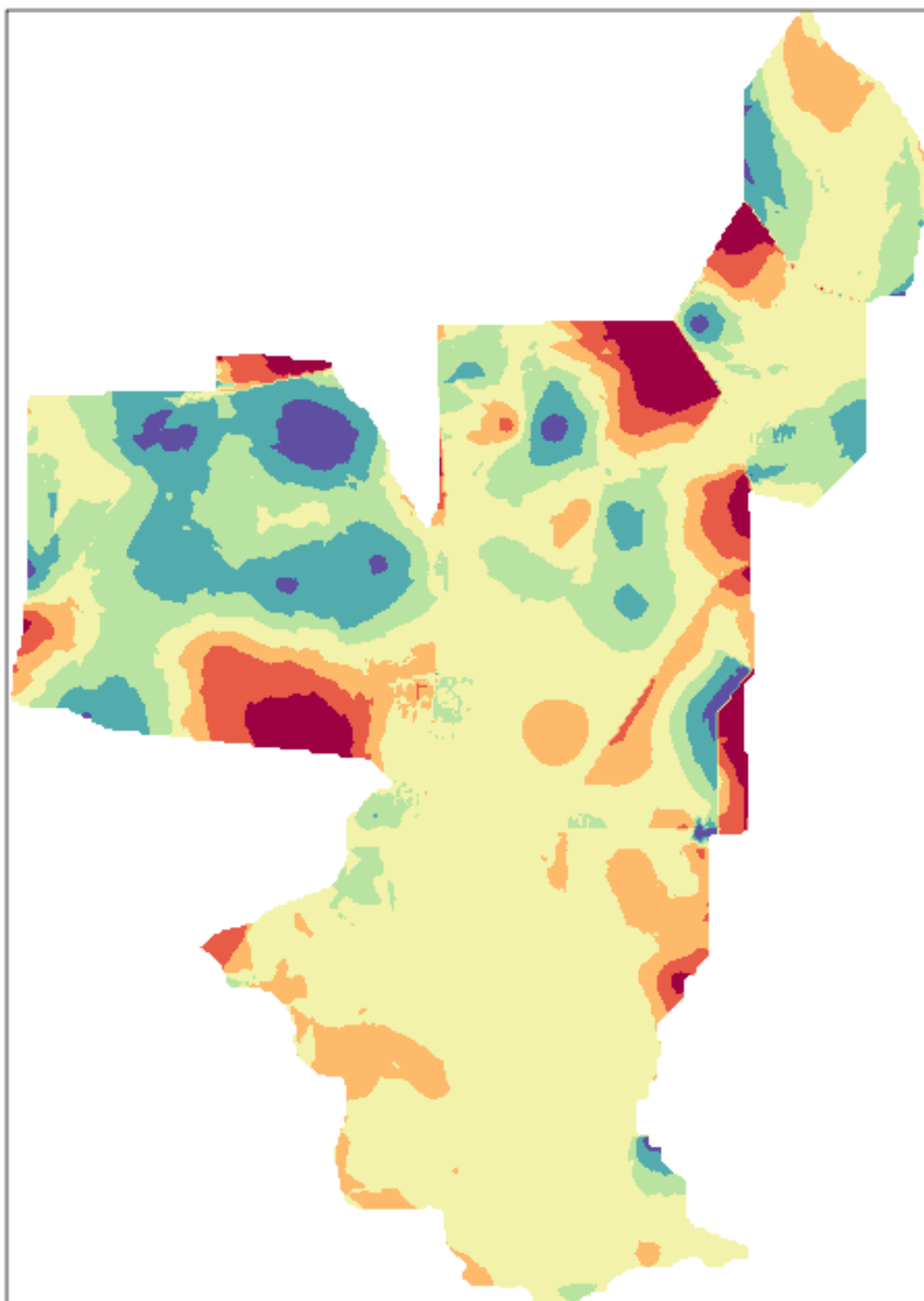
EDEN water-level difference maps (V2 - V1) for 06/04/2000

Diff.  
(cm)

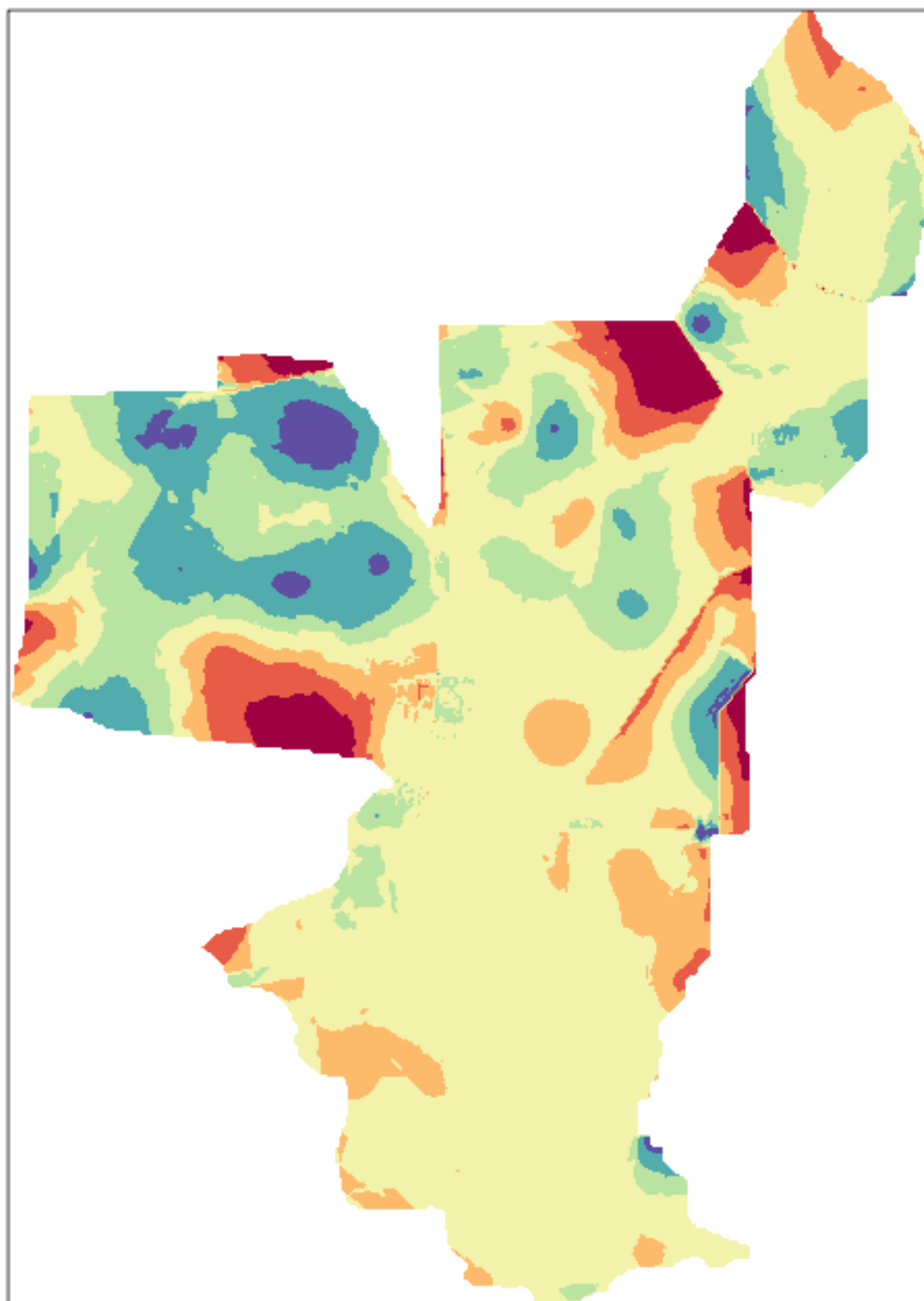


EDEN water-level difference maps (V2 - V1) for 06/05/2000

Diff.  
(cm)



EDEN water-level difference maps (V2 - V1) for 06/06/2000



Diff.  
(cm)

30

15

5

0

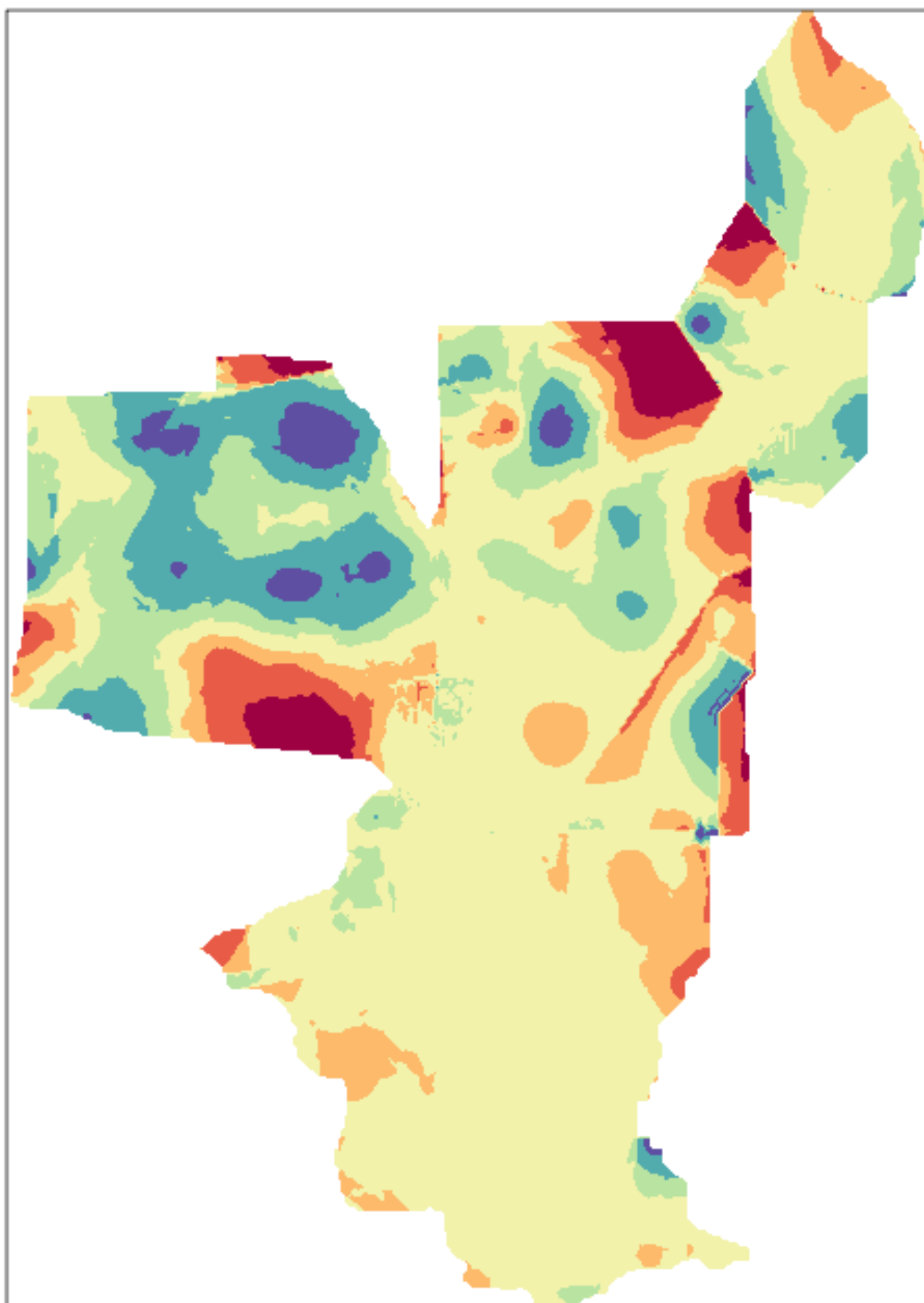
-5

-15

-30

EDEN water-level difference maps (V2 - V1) for 06/07/2000

Diff.  
(cm)



30

15

5

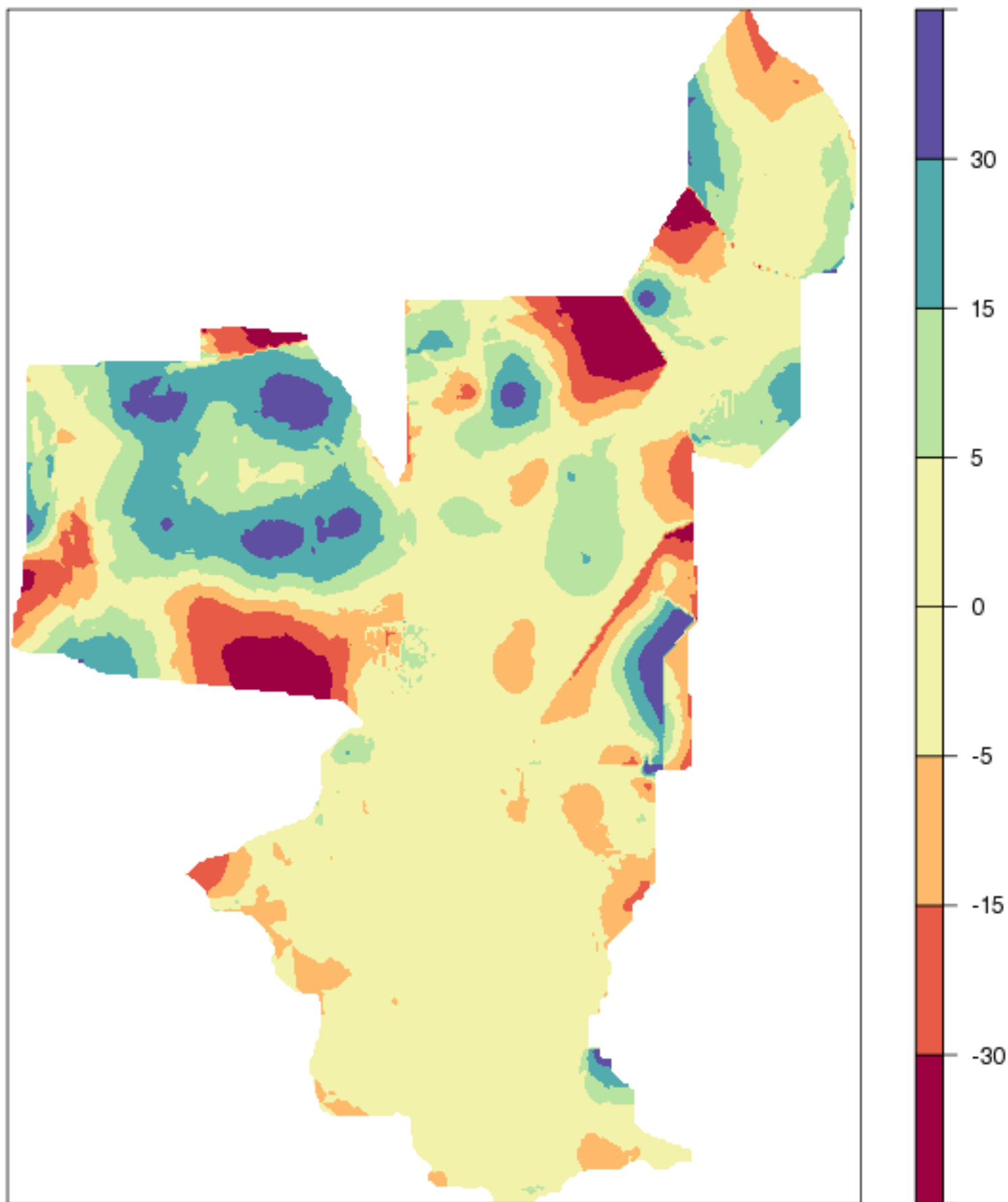
0

-5

-15

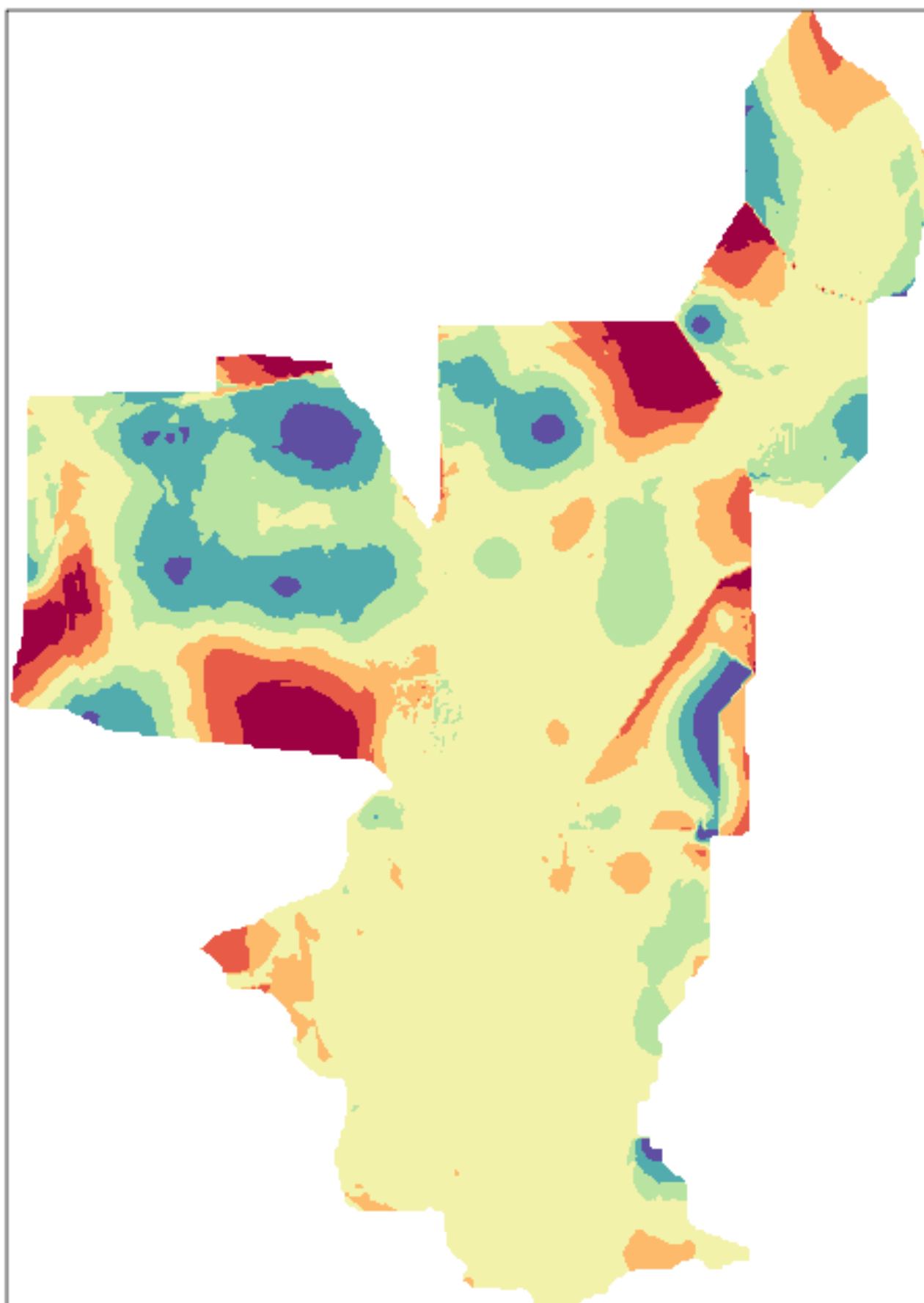
-30

EDEN water-level difference maps (V2 - V1) for 06/08/2000



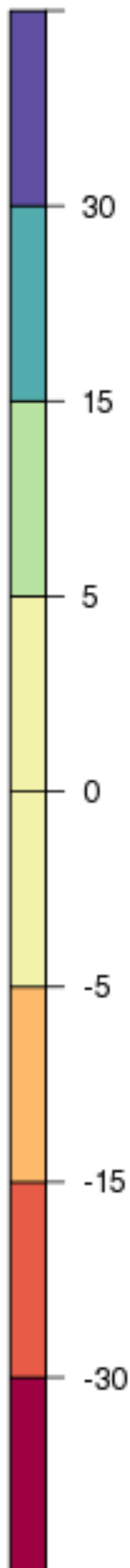
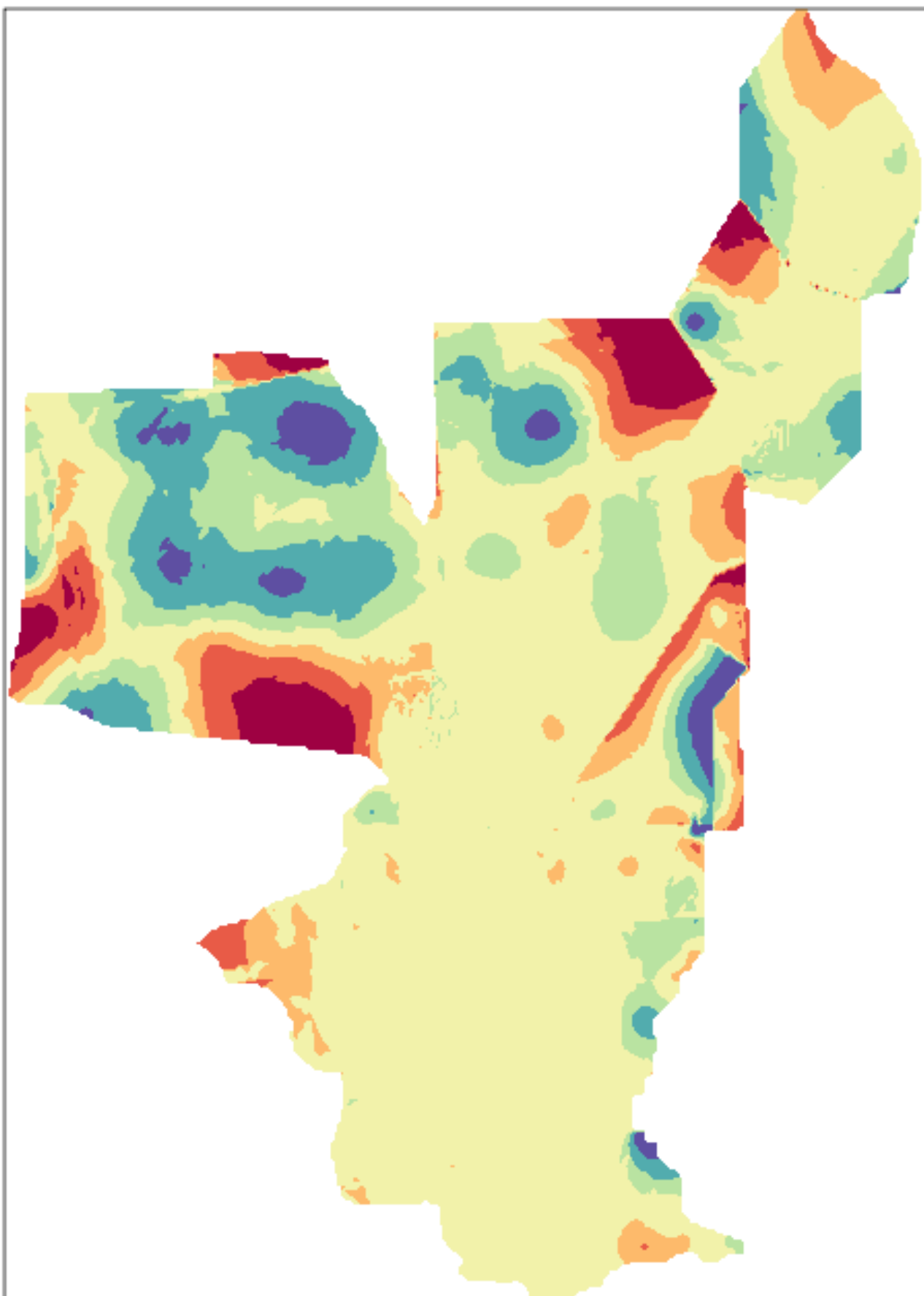
EDEN water-level difference maps (V2 - V1) for 06/09/2000

Diff.  
(cm)



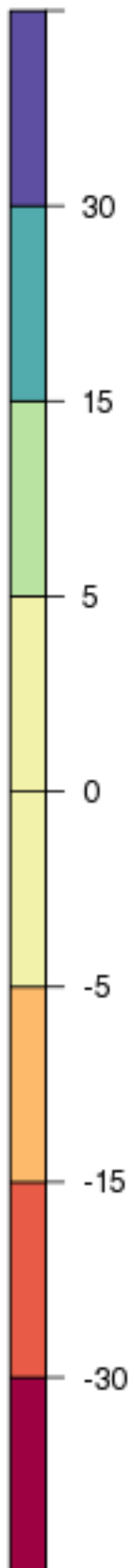
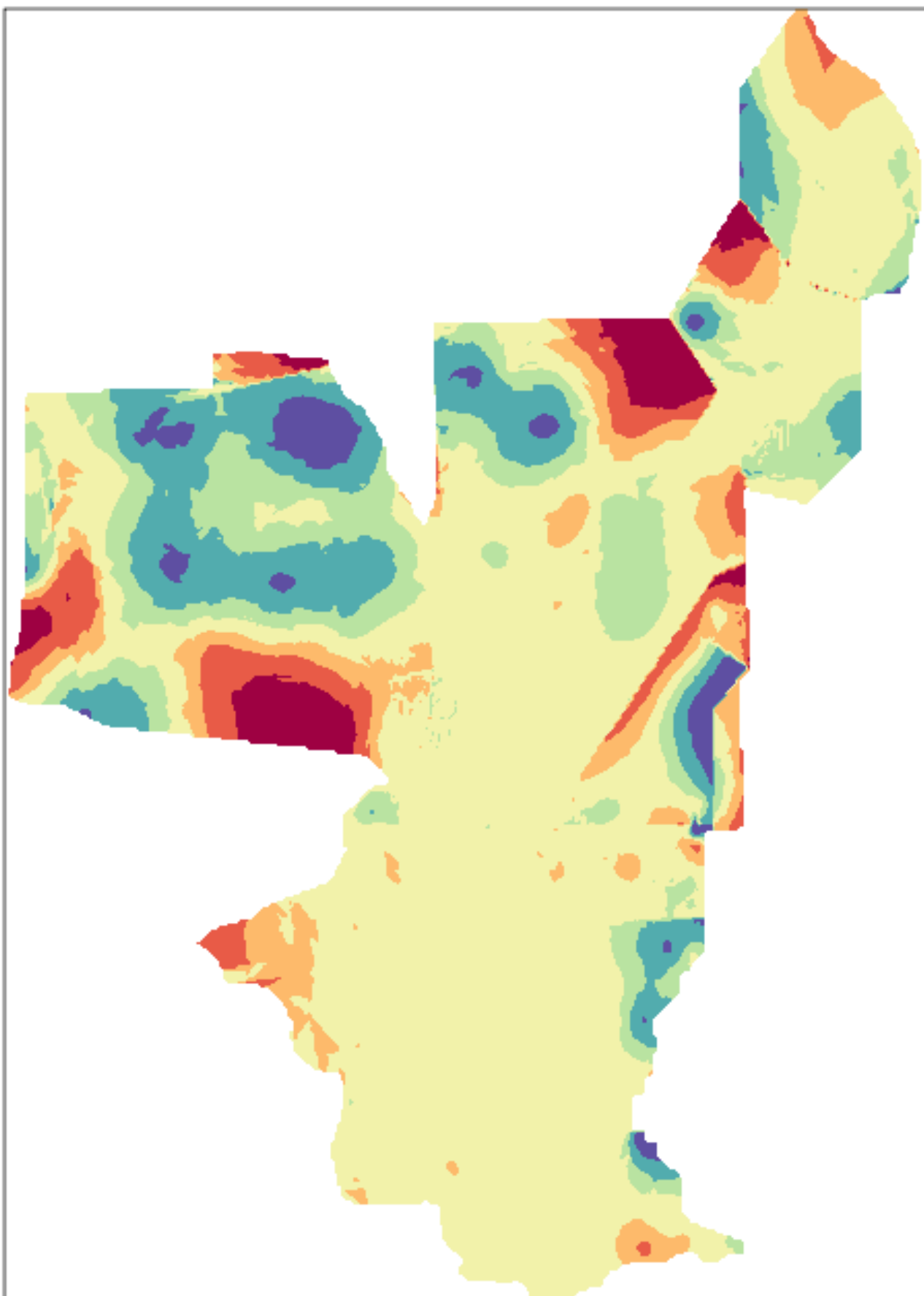
EDEN water-level difference maps (V2 - V1) for 06/10/2000

Diff.  
(cm)



EDEN water-level difference maps (V2 - V1) for 06/11/2000

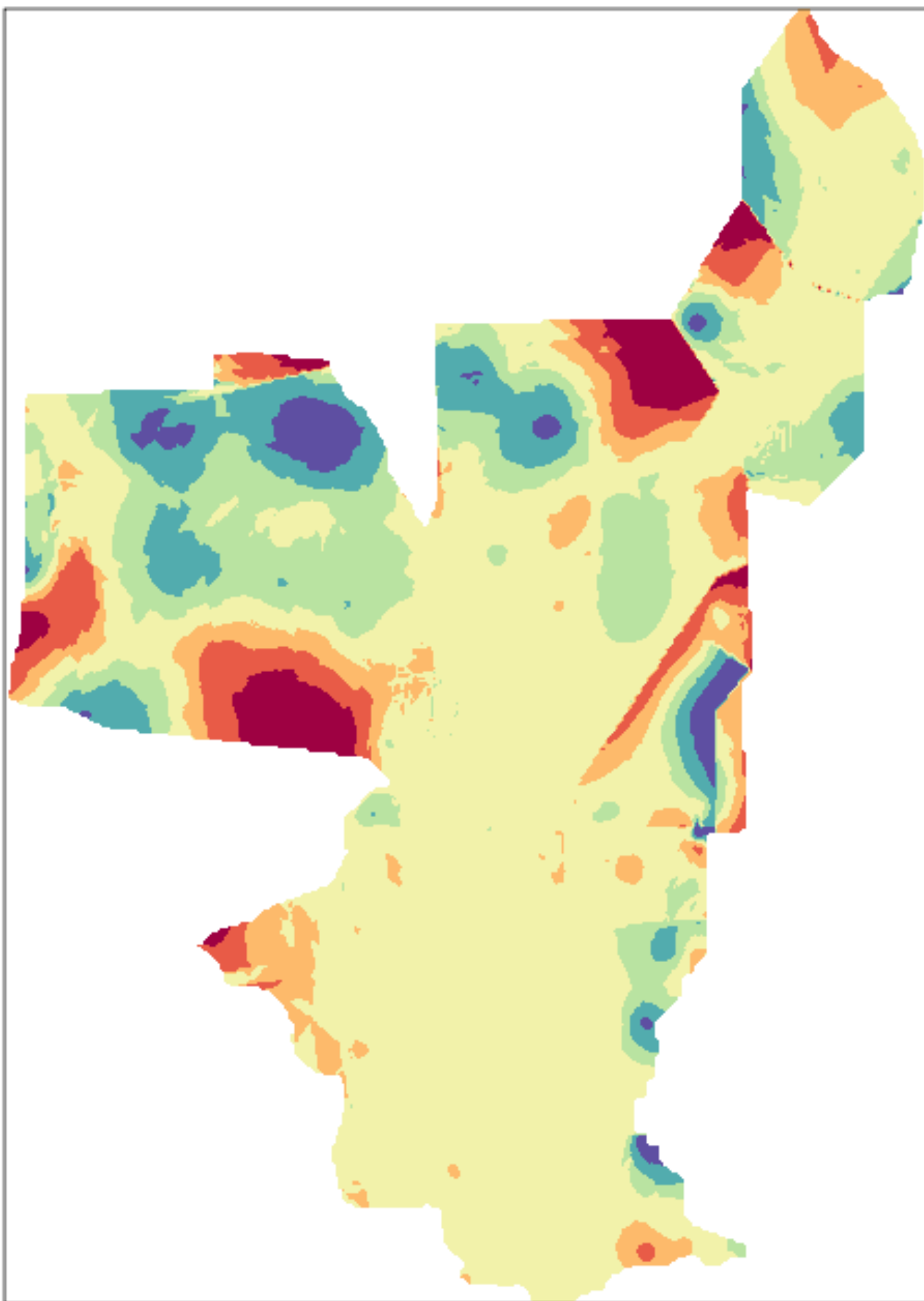
Diff.  
(cm)





EDEN water-level difference maps (V2 - V1) for 06/12/2000

Diff.  
(cm)



30

15

5

0

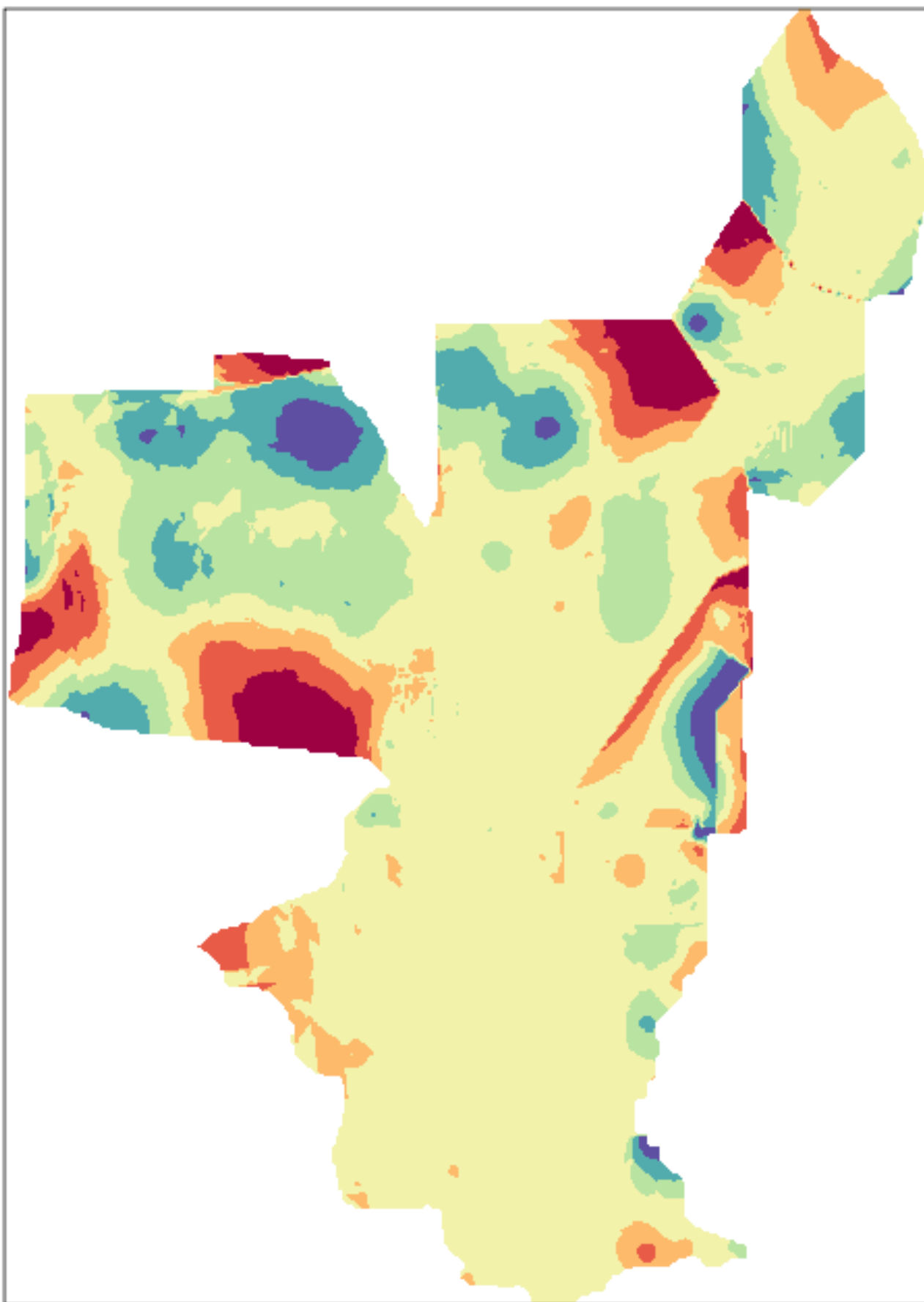
-5

-15

-30

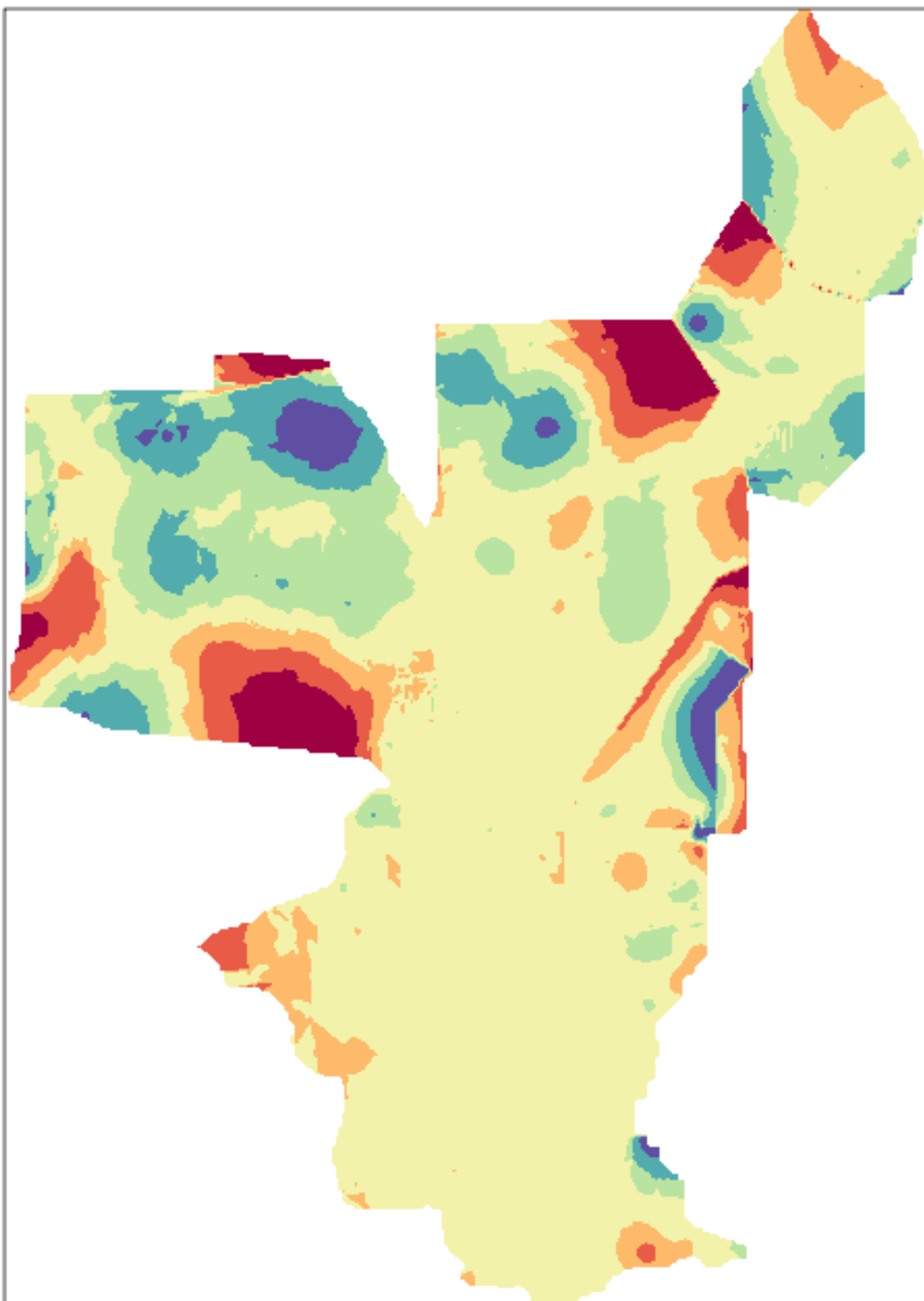
EDEN water-level difference maps (V2 - V1) for 06/13/2000

Diff.  
(cm)



EDEN water-level difference maps (V2 - V1) for 06/14/2000

Diff.  
(cm)



30

15

5

0

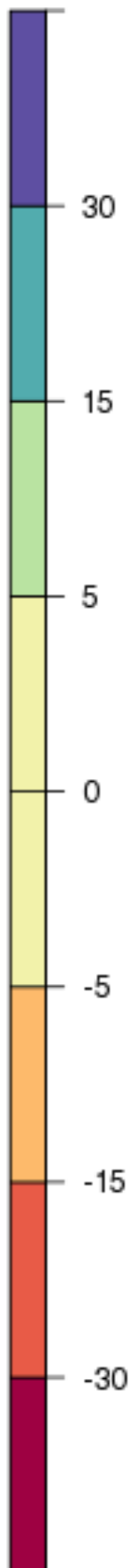
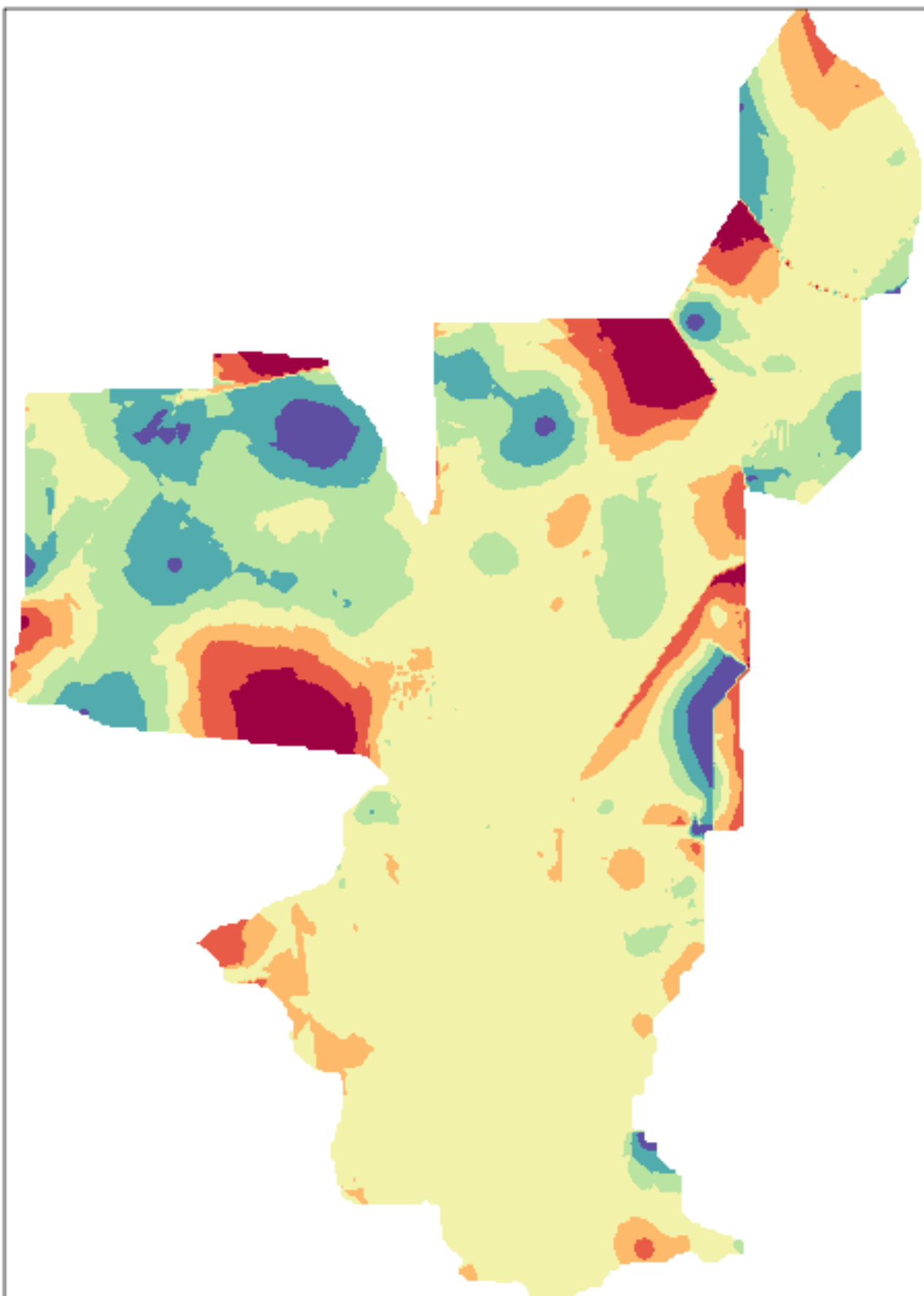
-5

-15

-30

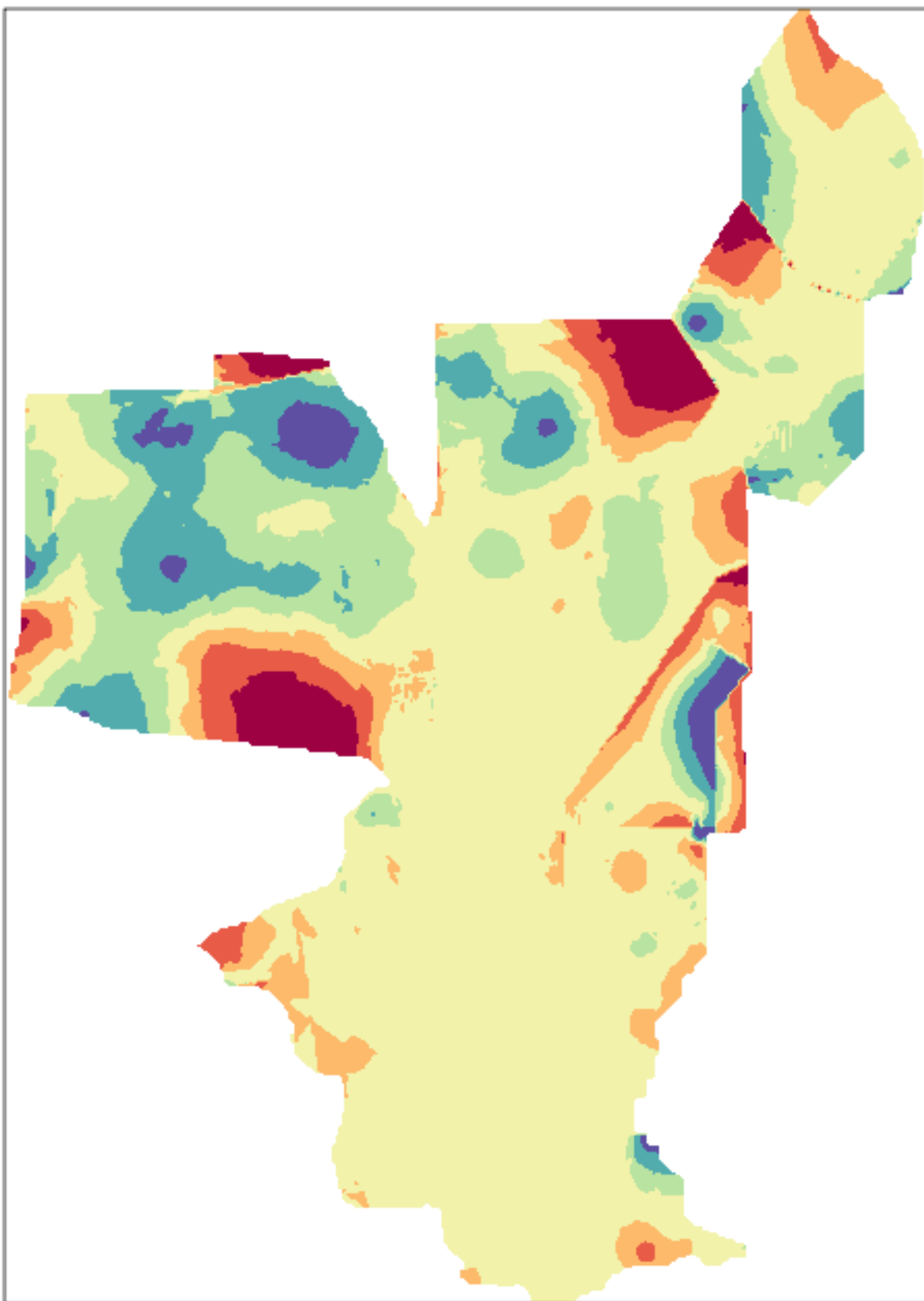
EDEN water-level difference maps (V2 - V1) for 06/15/2000

Diff.  
(cm)



EDEN water-level difference maps (V2 - V1) for 06/16/2000

Diff.  
(cm)



30

15

5

0

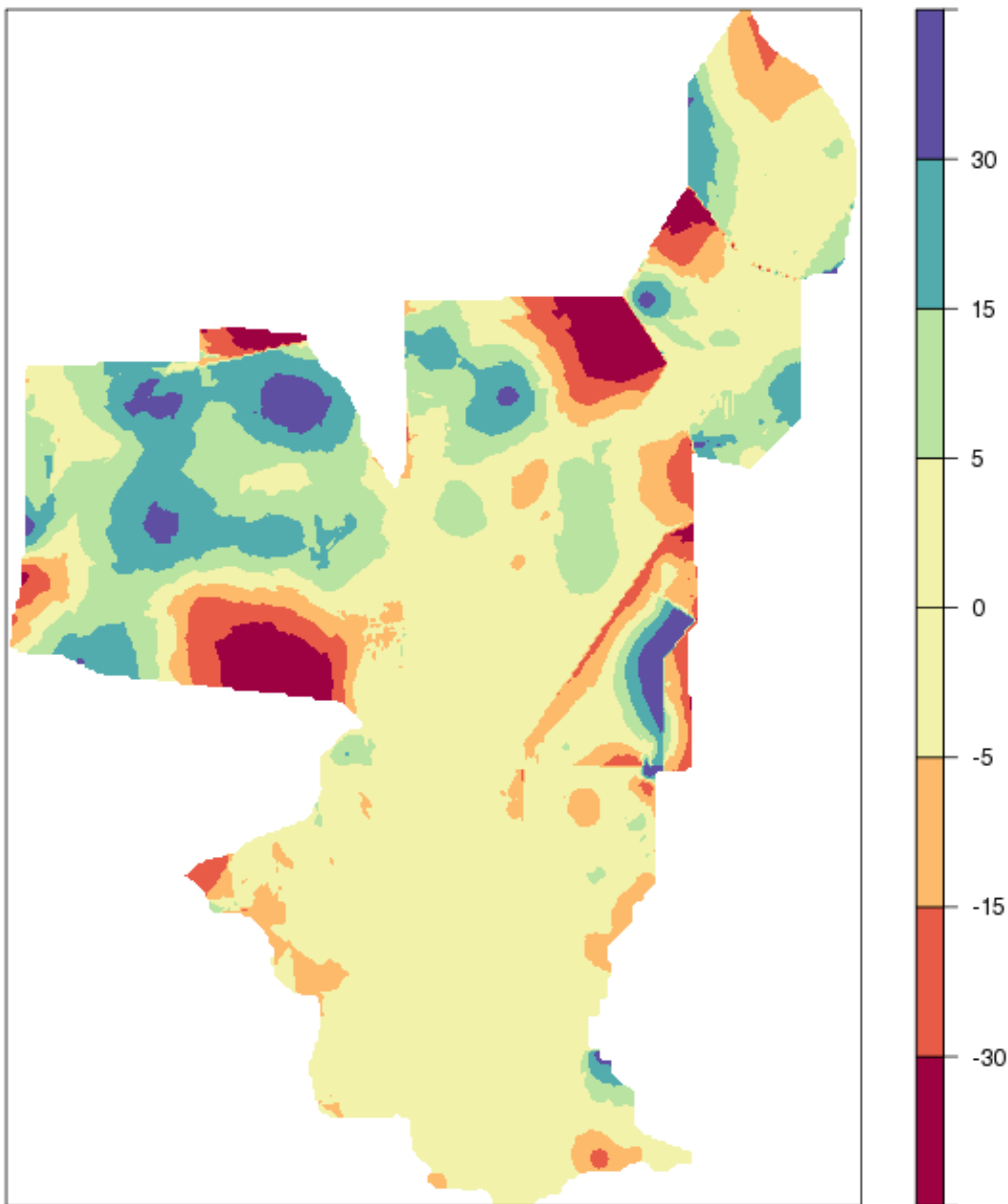
-5

-15

-30

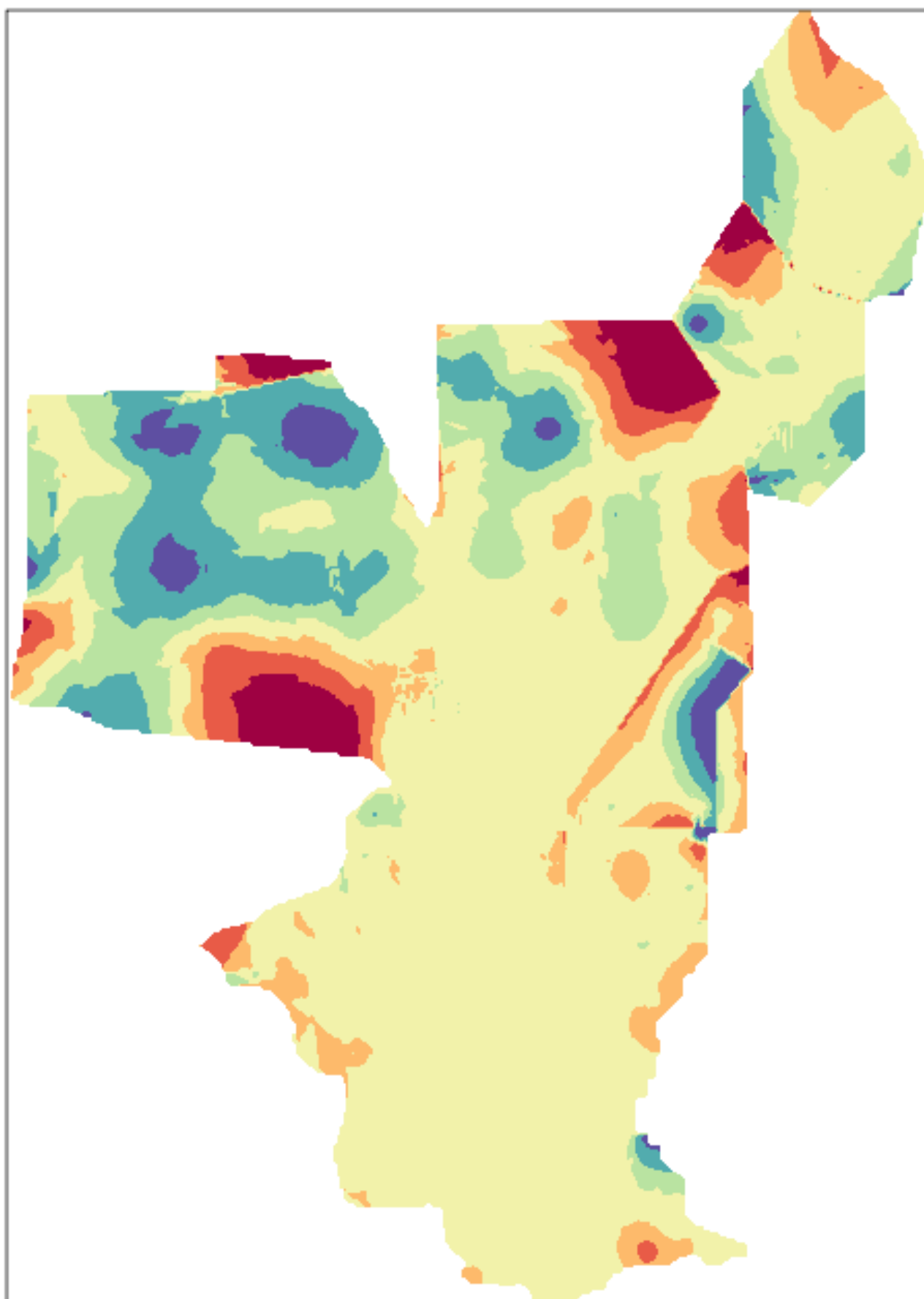
EDEN water-level difference maps (V2 - V1) for 06/17/2000

Diff.  
(cm)



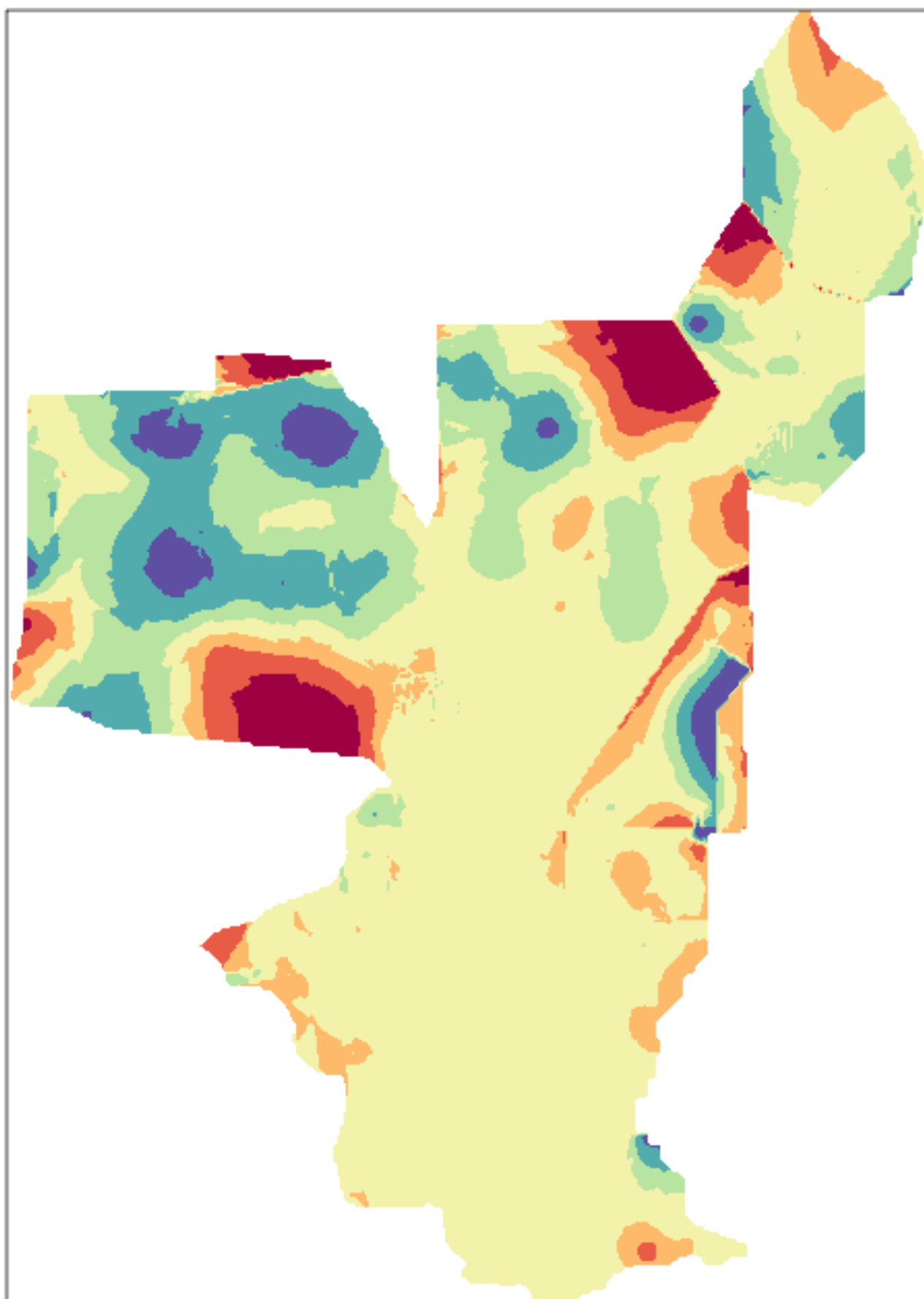
EDEN water-level difference maps (V2 - V1) for 06/18/2000

Diff.  
(cm)



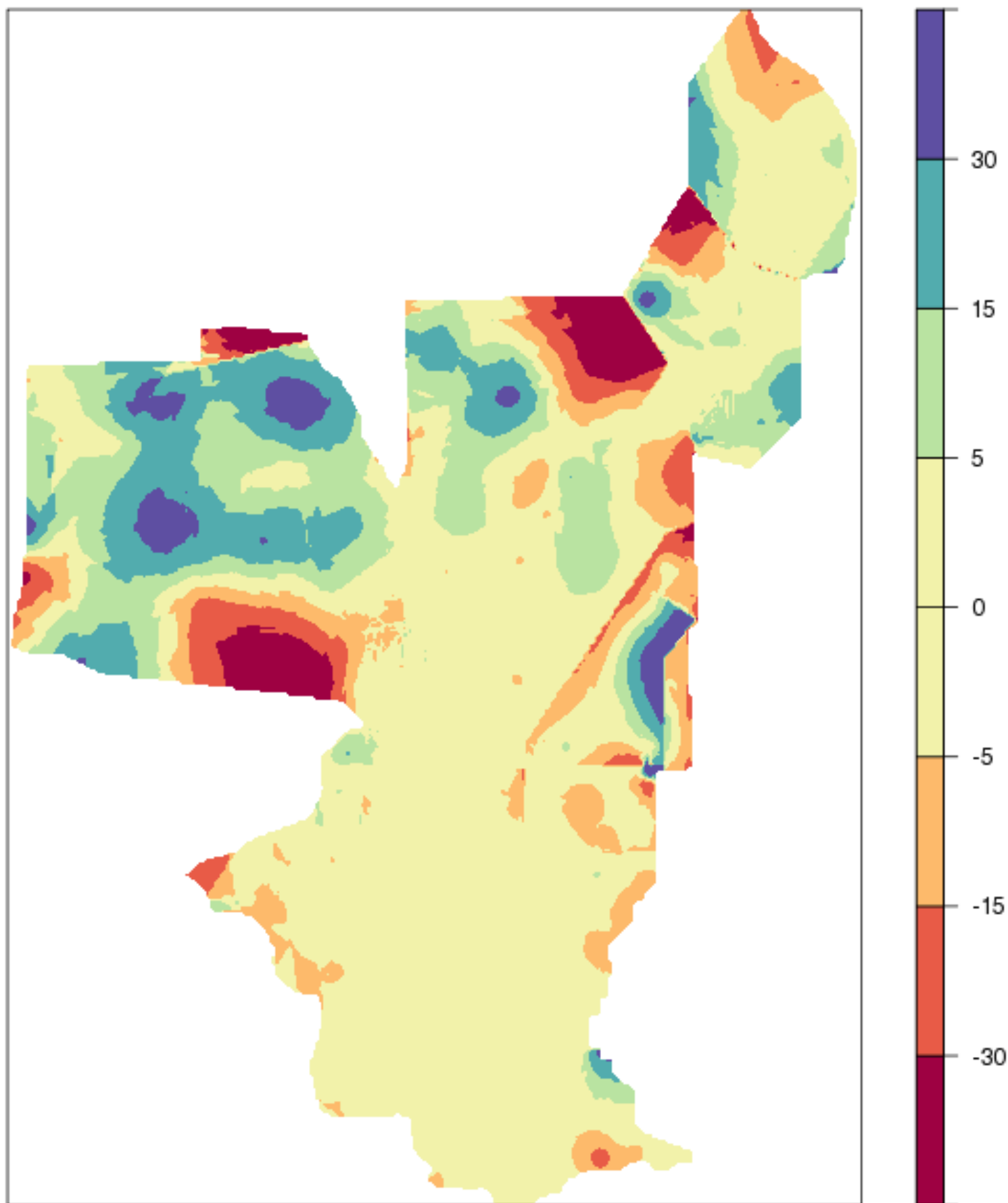
EDEN water-level difference maps (V2 - V1) for 06/19/2000

Diff.  
(cm)



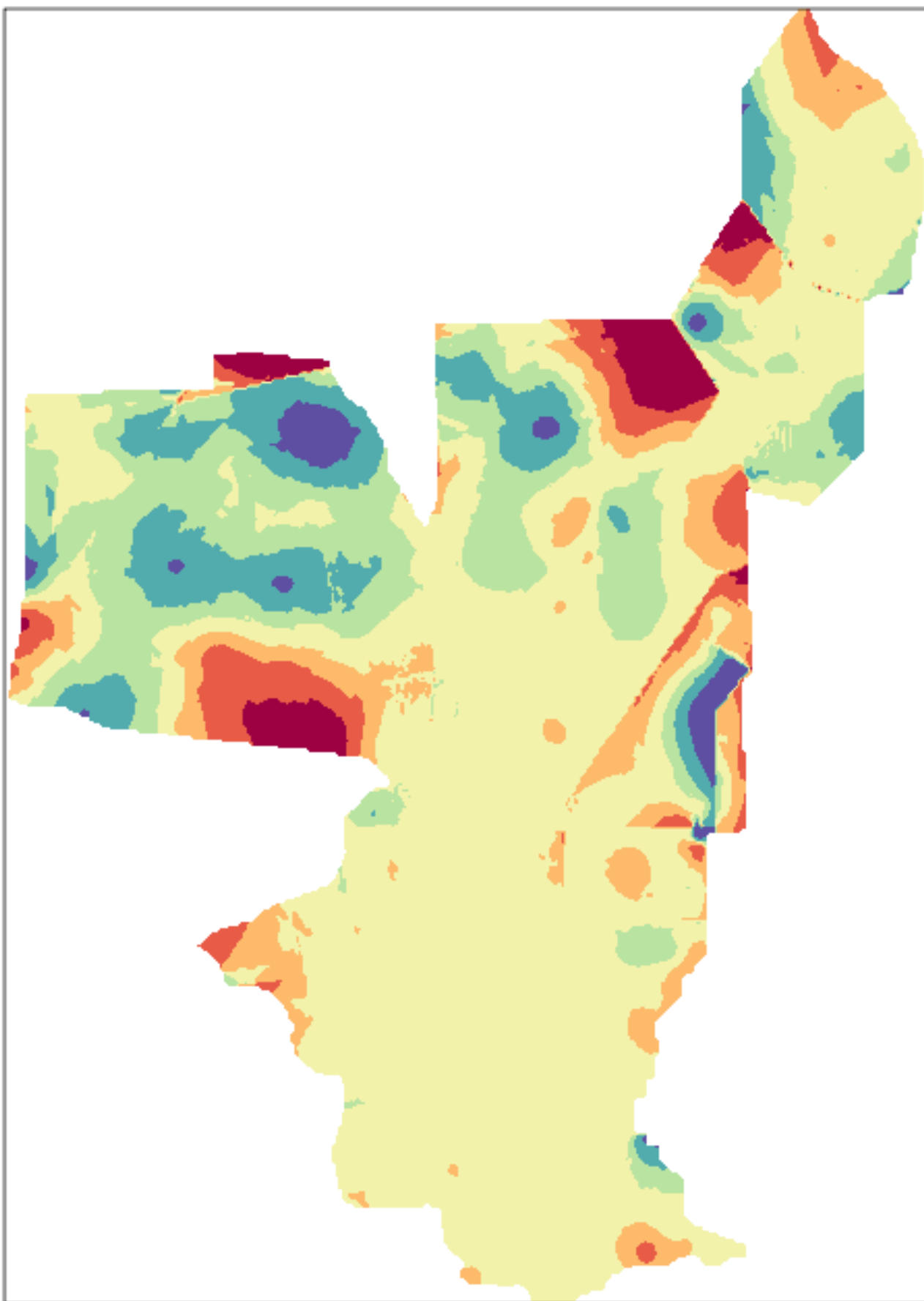


EDEN water-level difference maps (V2 - V1) for 06/20/2000



EDEN water-level difference maps (V2 - V1) for 06/21/2000

Diff.  
(cm)



30

15

5

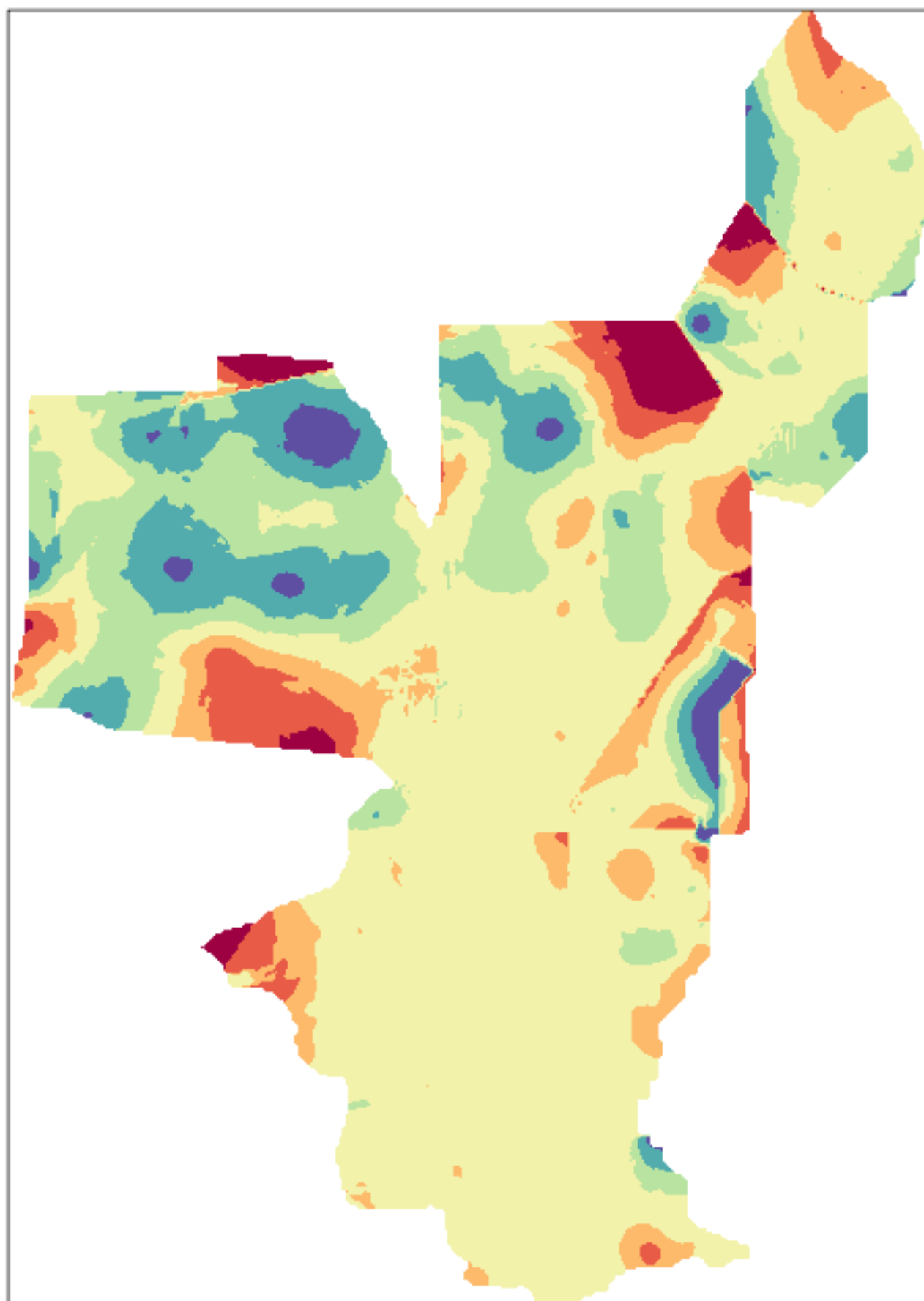
0

-5

-15

-30

EDEN water-level difference maps (V2 - V1) for 06/22/2000



Diff.  
(cm)

30

15

5

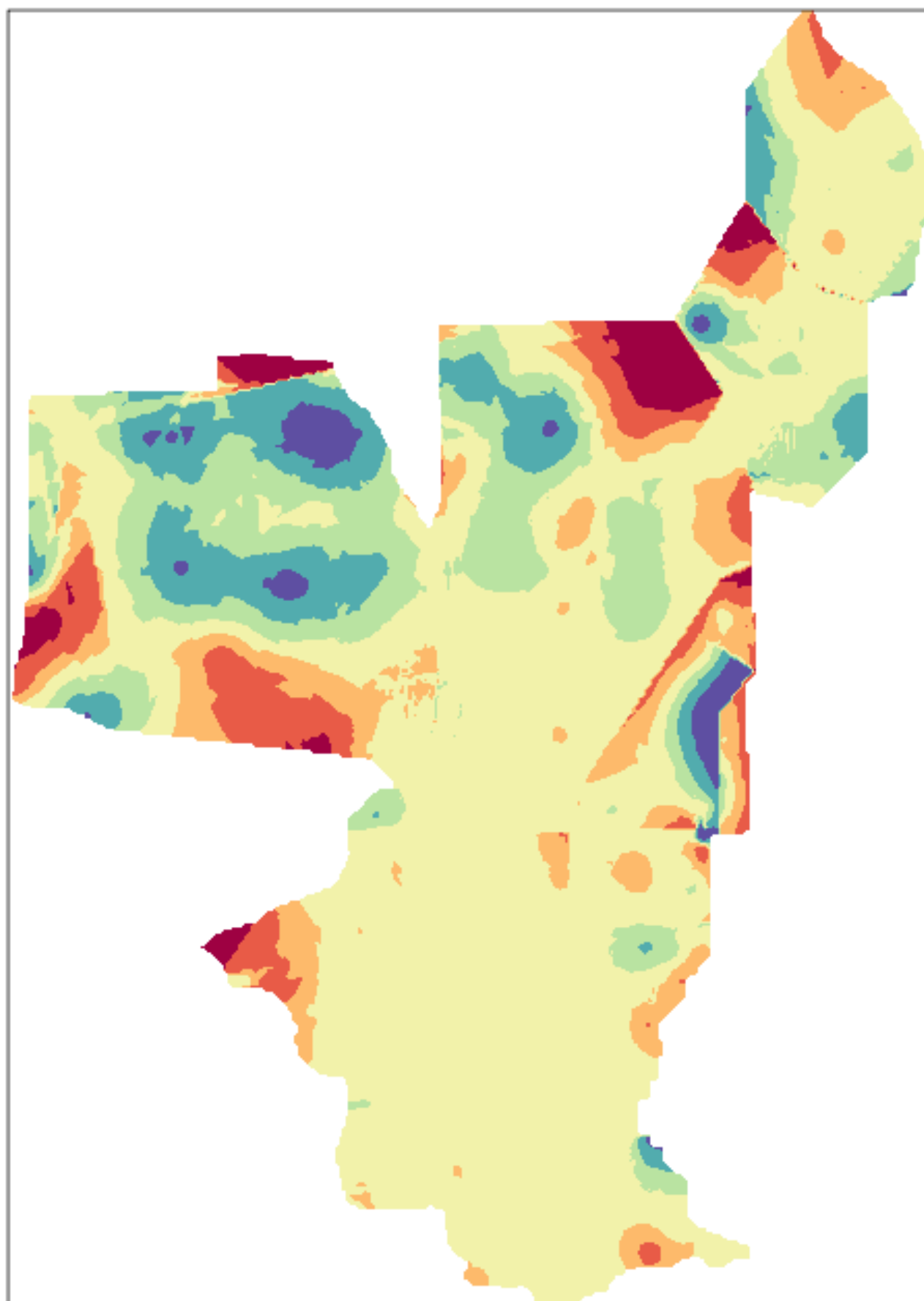
0

-5

-15

-30

EDEN water-level difference maps (V2 - V1) for 06/23/2000



Diff.  
(cm)

30

15

5

0

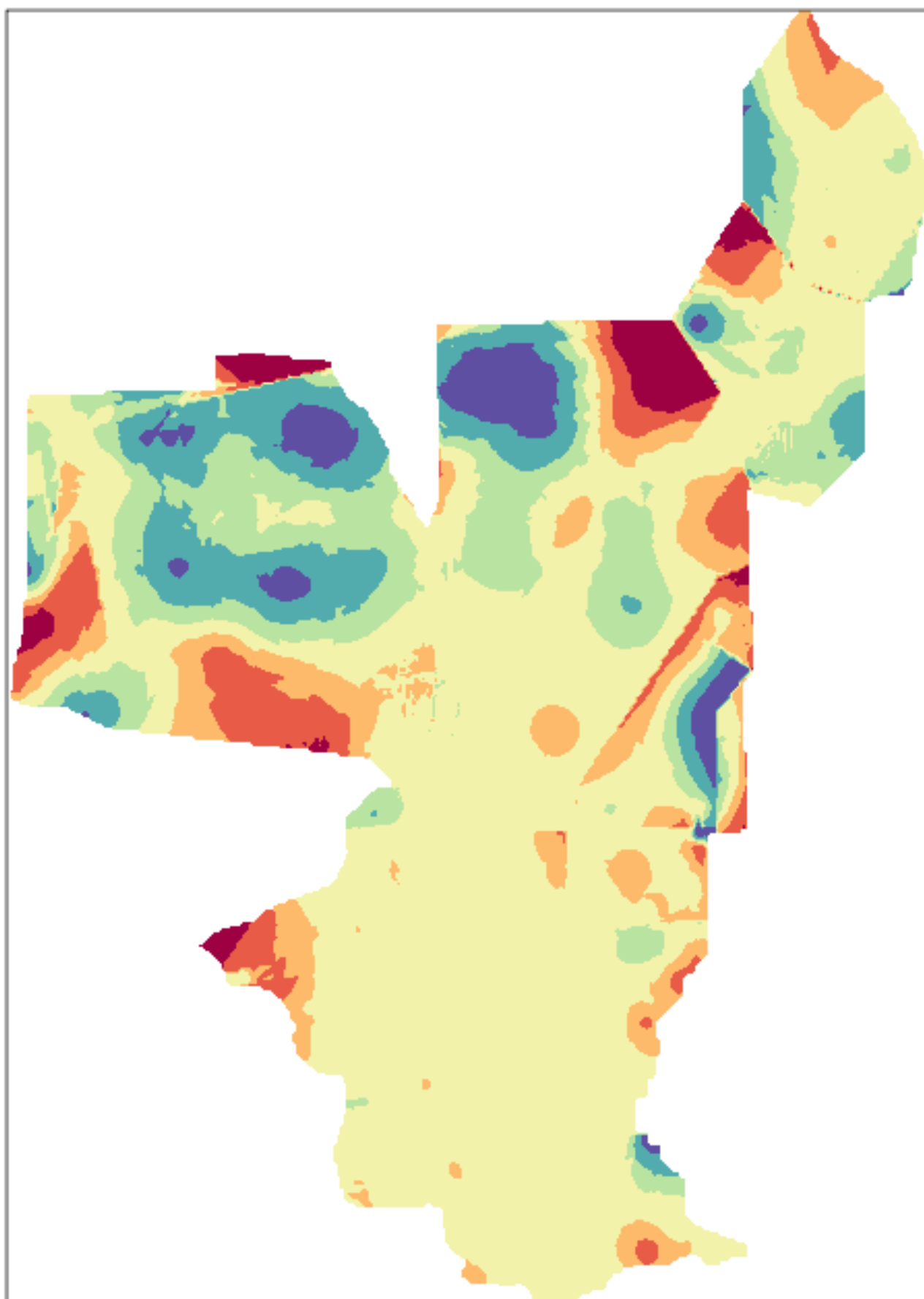
-5

-15

-30

EDEN water-level difference maps (V2 - V1) for 06/24/2000

Diff.  
(cm)



30

15

5

0

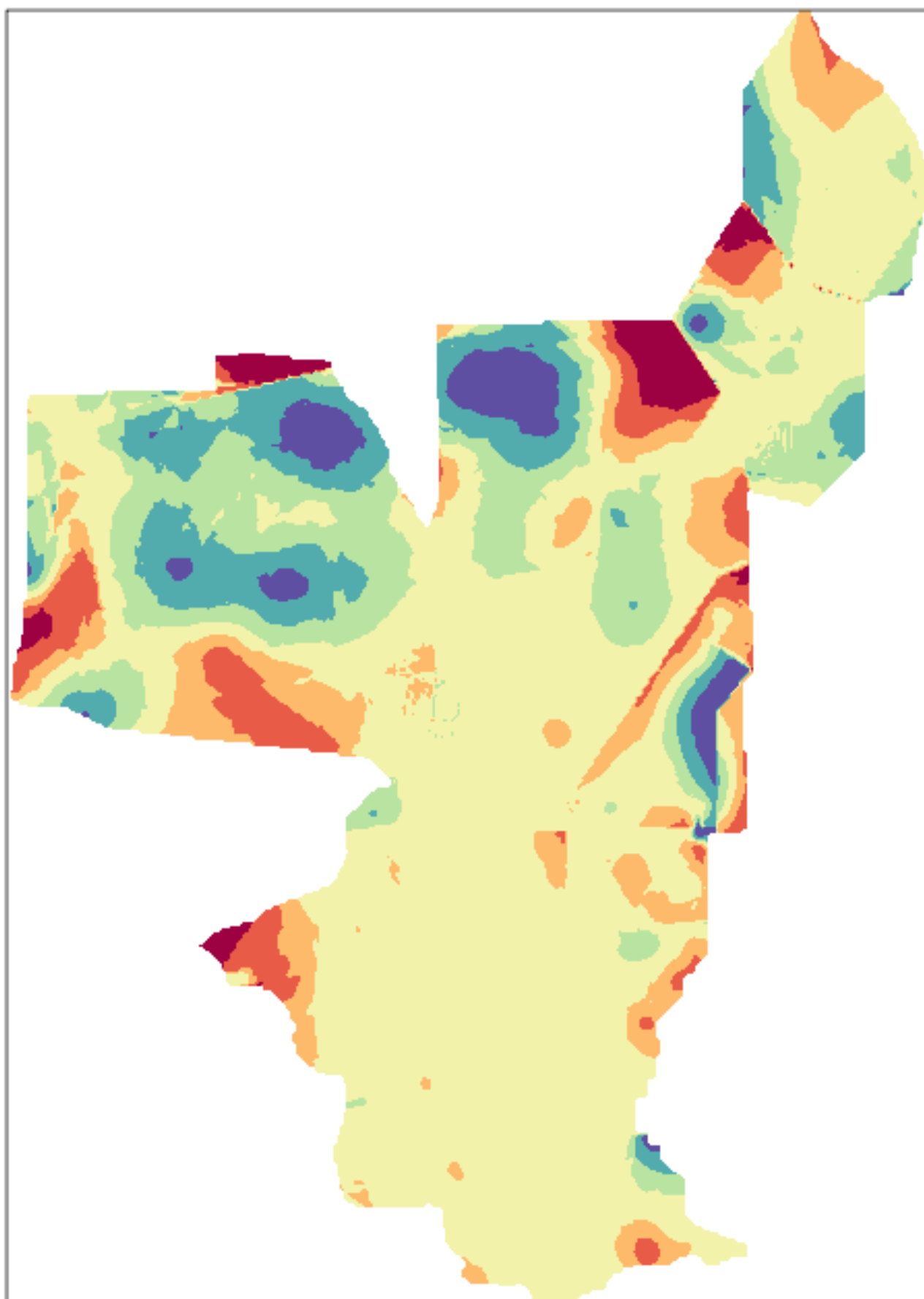
-5

-15

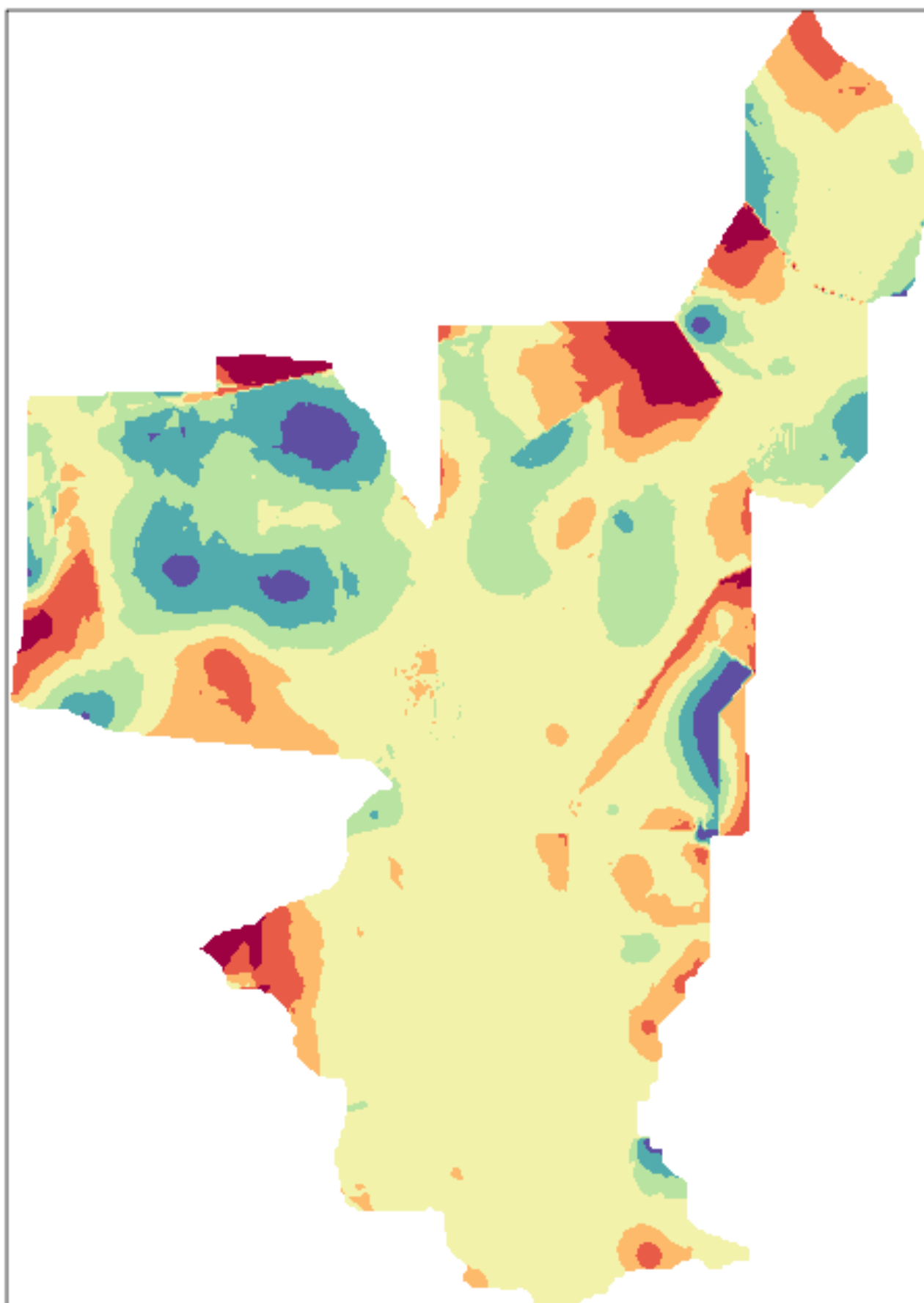
-30

EDEN water-level difference maps (V2 - V1) for 06/25/2000

Diff.  
(cm)



EDEN water-level difference maps (V2 - V1) for 06/26/2000



Diff.  
(cm)

30

15

5

0

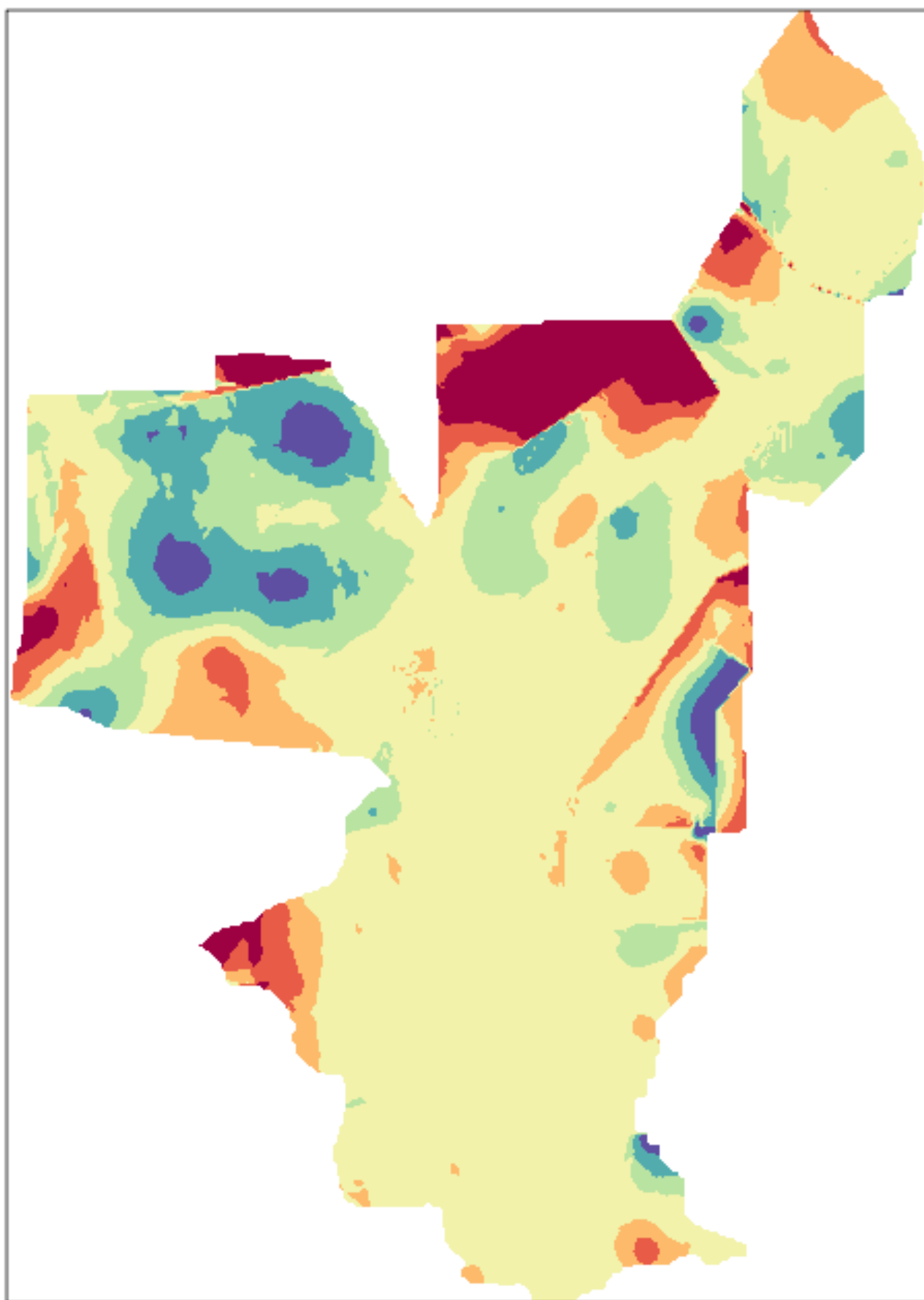
-5

-15

-30

EDEN water-level difference maps (V2 - V1) for 06/27/2000

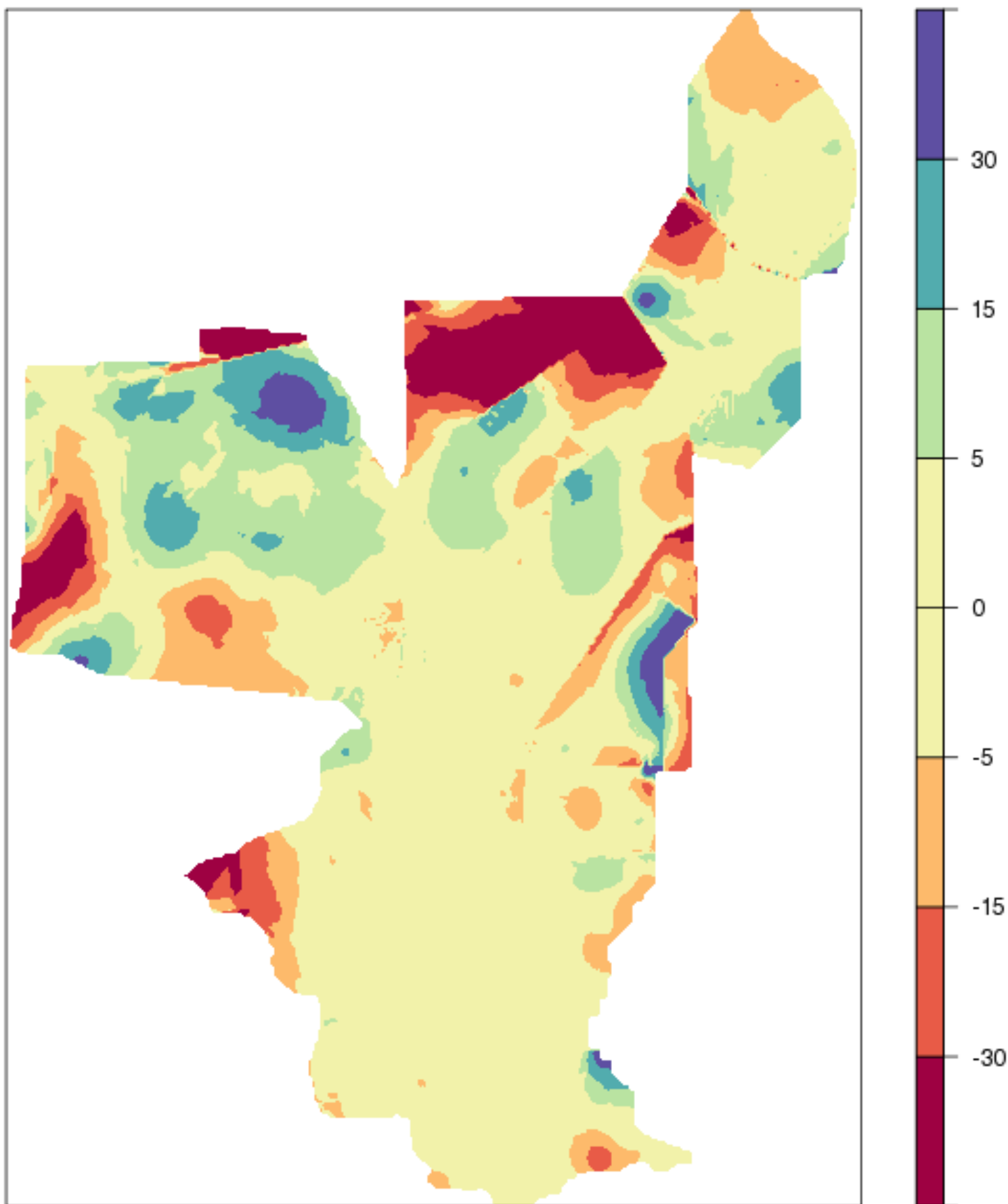
Diff.  
(cm)



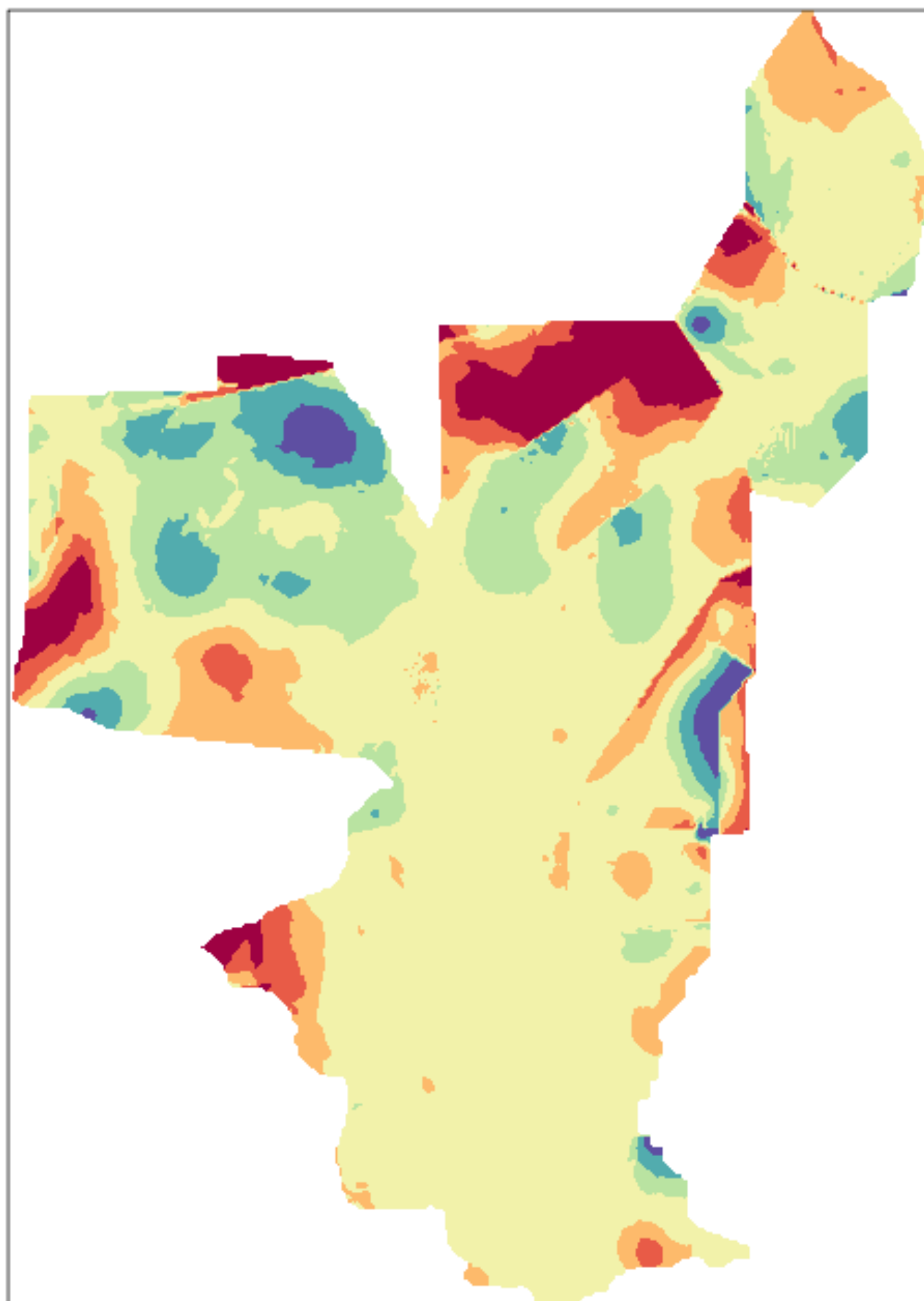


EDEN water-level difference maps (V2 - V1) for 06/28/2000

Diff.  
(cm)



EDEN water-level difference maps (V2 - V1) for 06/29/2000



Diff.  
(cm)

30

15

5

0

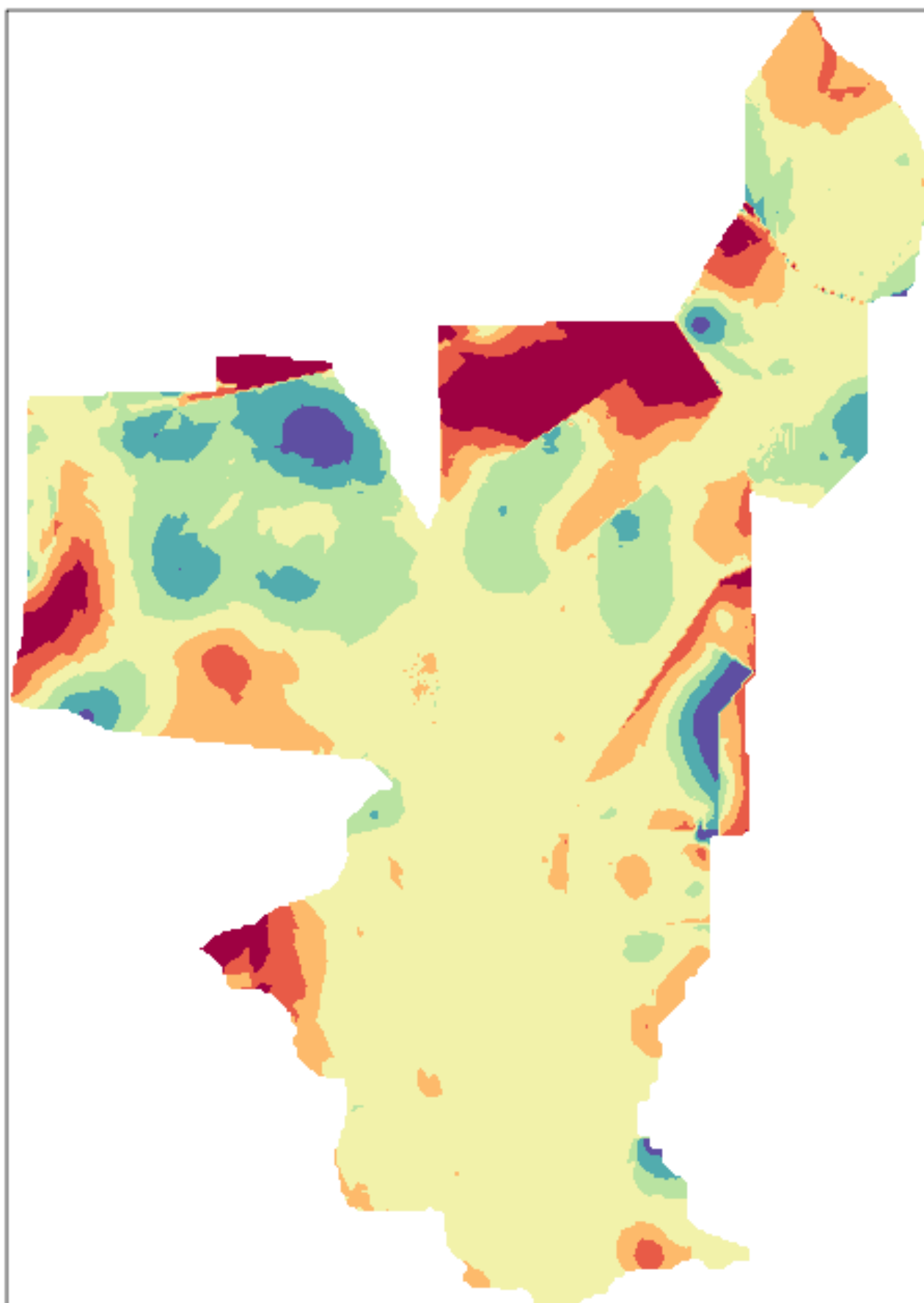
-5

-15

-30

EDEN water-level difference maps (V2 - V1) for 06/30/2000

Diff.  
(cm)



30

15

5

0

-5

-15

-30